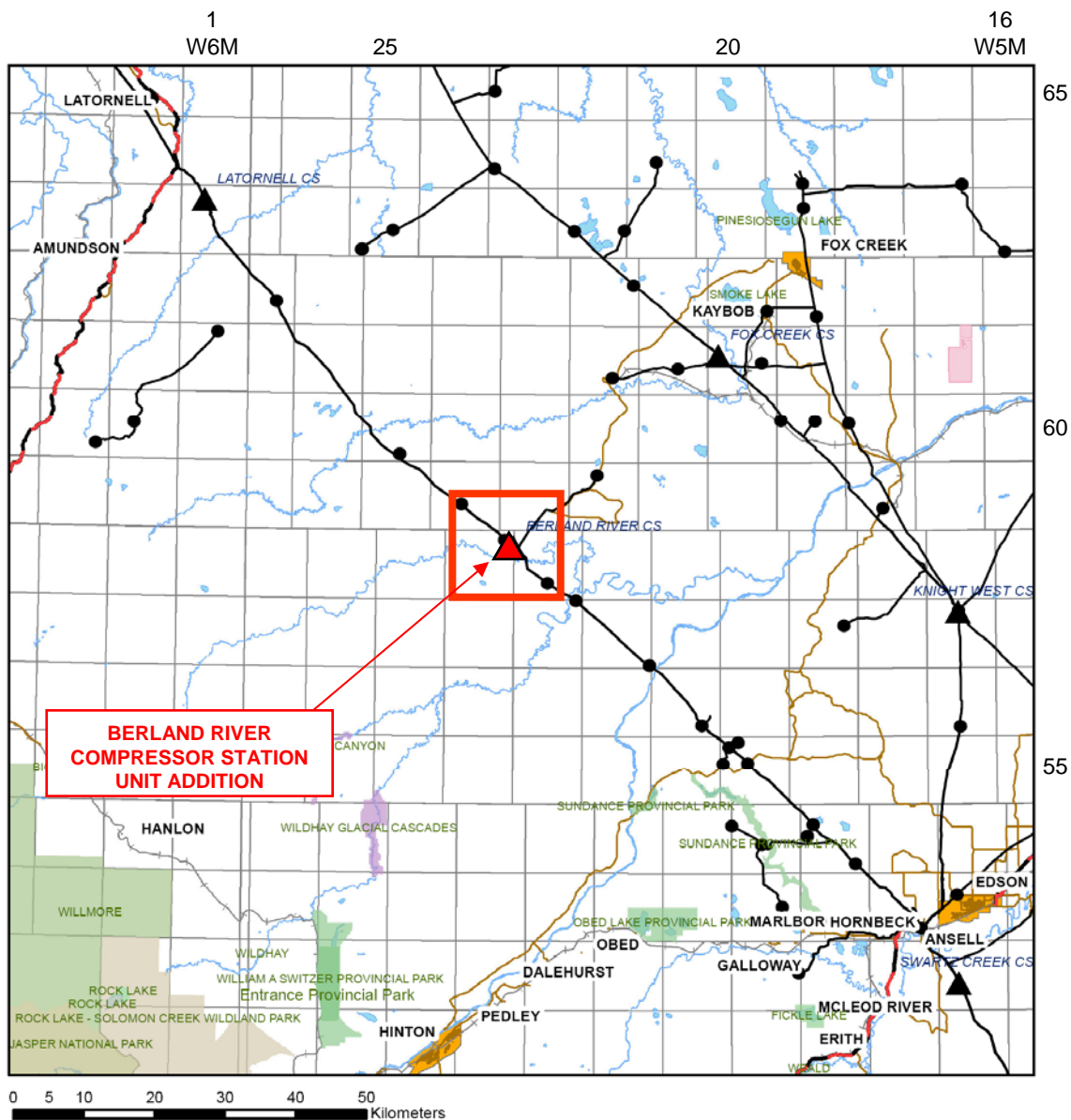


**MAP 1**  
**BERLAND RIVER COMPRESSOR STATION UNIT ADDITION PROJECT**  
**NGTL BERLAND RIVER COMPRESSOR STATION**  
**05 & 12-30-058-23 W5M**  
**08 & 09-25-058-24 W5M**



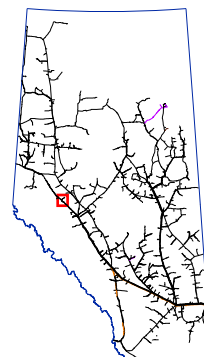
**MAP 2**  
**BERLAND RIVER COMPRESSOR STATION UNIT ADDITION PROJECT**  
**NGTL BERLAND RIVER COMPRESSOR STATION**  
**05 & 12-30-058-23 W5M**  
**08 & 09-25-058-24 W5M**

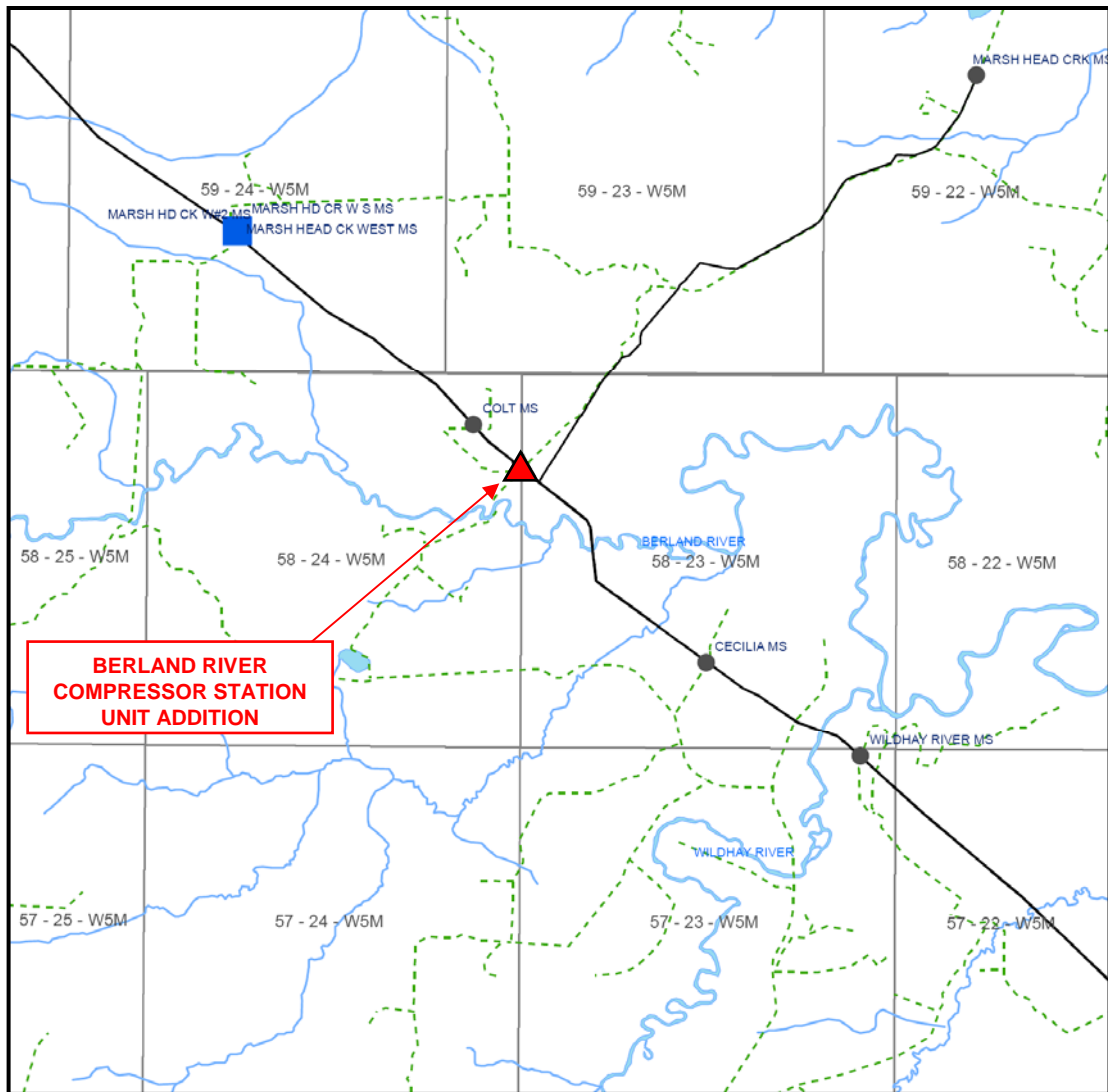
## EXISTING FACILITIES

- PIPELINE
- RECEIPT STATION
- ▲ COMPRESSOR
- SALES STATION
- HIGHWAY

## APPLIED - FOR FACILITY

- ▲ UNIT ADDITION





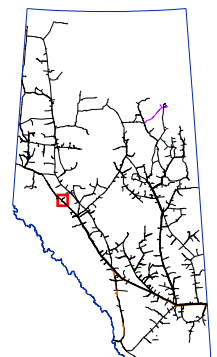
**MAP 3**  
**BERLAND RIVER COMPRESSOR STATION UNIT ADDITION PROJECT**  
**NGTL BERLAND RIVER COMPRESSOR STATION**  
**05 & 12-30-058-23 W5M**  
**08 & 09-25-058-24 W5M**

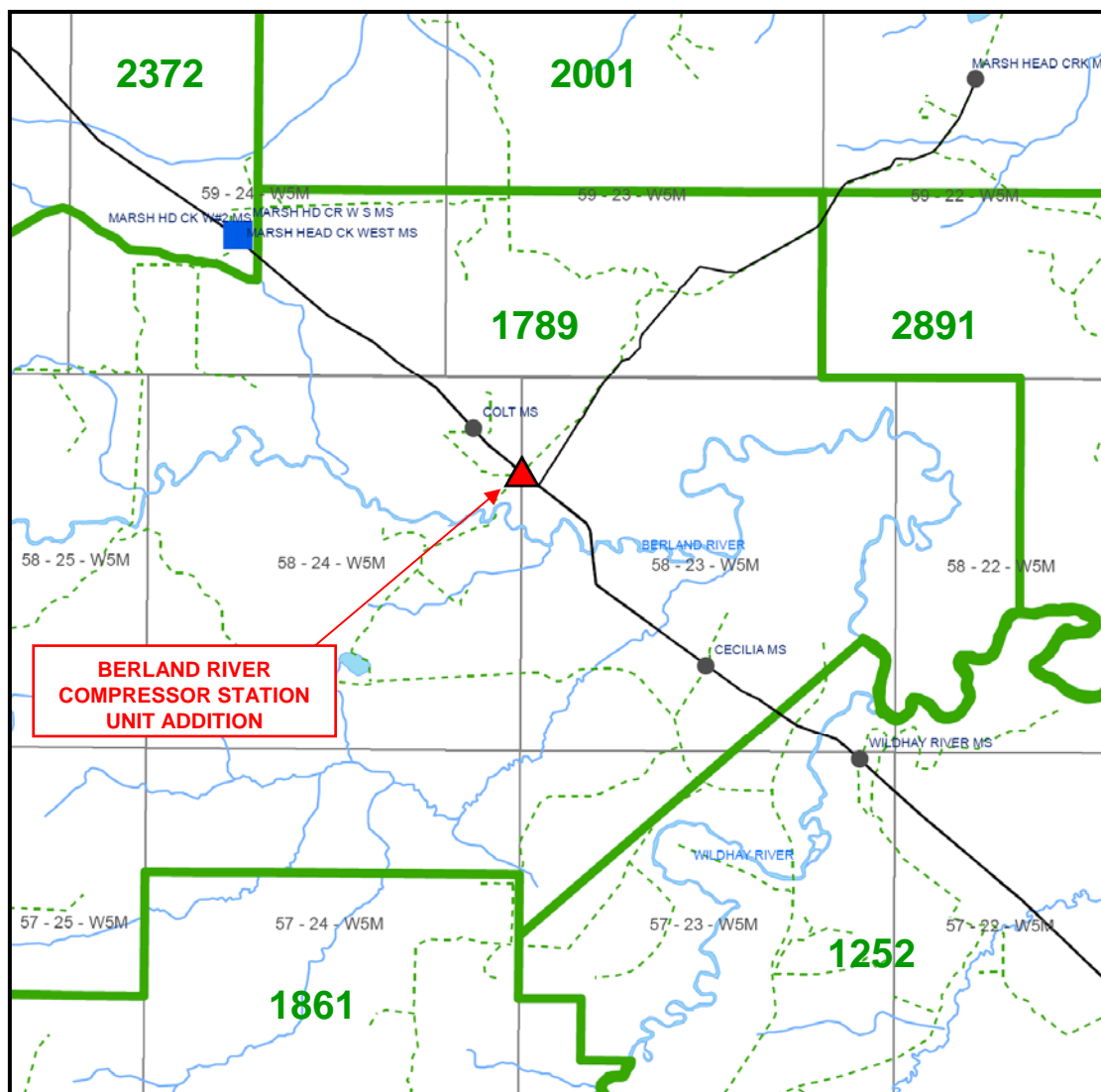
**EXISTING FACILITIES**

- PIPELINE
- RECEIPT STATION
- ▲ COMPRESSOR
- SALES STATION
- HIGHWAY

**APPLIED - FOR FACILITY**

- ▲ UNIT ADDITION





**MAP 4**  
**BERLAND RIVER COMPRESSOR STATION UNIT ADDITION PROJECT**  
**NGTL BERLAND RIVER COMPRESSOR STATION**  
**05 & 12-30-058-23 W5M**  
**08 & 09-25-058-24 W5M**

#### EXISTING FACILITIES

- PIPELINE
- RECEIPT STATION
- ▲ COMPRESSOR
- SALES STATION

— HIGHWAY

TRAPPER PERMIT AREA

#### APPLIED - FOR FACILITY

- ▲ UNIT ADDITION

