

Appendix 2-1

Transfer Agreement between TransCanada and Energy East

TRANSFER AGREEMENT

BETWEEN:

TRANSCANADA PIPELINES LIMITED

- and -

**ENERGY EAST PIPELINE LTD.,
as general partner on behalf of
ENERGY EAST PIPELINE LIMITED PARTNERSHIP**

Effective as of September 17, 2014

TABLE OF CONTENTS

ARTICLE 1 DEFINITIONS AND PRINCIPLES OF INTERPRETATION.....	1
1.1 Definitions.....	1
1.2 Certain Rules of Interpretation.....	7
1.3 Entire Agreement	8
1.4 Schedules	9
ARTICLE 2 PRE-CLOSING ACTIVITIES.....	9
2.1 Regulatory Matters.....	9
2.2 Access for Investigation.....	10
2.3 Interim Operations	10
2.4 Risk of Loss	11
ARTICLE 3 TRANSFER	11
3.1 Actions taken by the Parties.....	11
3.2 Adjustments to Transfer Amount.....	12
3.3 Taxes.....	12
3.4 Non-Assignable Rights	13
ARTICLE 4 CONDITIONS PRECEDENT	14
4.1 TCPL’s Conditions Precedent.....	14
4.2 Energy East’s Conditions Precedent.....	15
4.3 Actions to Satisfy Closing Conditions.....	16
4.4 Eastern Mainline Project and EM Cancellation Costs	16
ARTICLE 5 REPRESENTATIONS AND WARRANTIES.....	16
5.1 TCPL Representations and Warranties.....	16
5.2 Energy East Representations and Warranties	17
5.3 Disclaimer	18
ARTICLE 6 INDEMNIFICATION AND LIABILITY	19
6.1 Survival Period.....	19
6.2 General Indemnity	20
6.3 Limitations	20
6.4 Exclusive Remedy/One Recovery	21
ARTICLE 7 ADDITIONAL AGREEMENTS.....	21
7.1 Additional Agreements	21
7.2 Pump Station Sites	21
ARTICLE 8 PRE AND POST-CLOSING ACTIVITIES	21
8.1 Pre and Post-Closing Activities	21
8.2 Transition	22
8.3 Non-Compete.....	22

ARTICLE 9 GENERAL 23

9.1 Cost and Expenses 23

9.2 Public Notices 23

9.3 Notices 23

9.4 Amendment..... 24

9.5 Assignment 24

9.6 Enurement..... 24

9.7 Further Assurances..... 24

9.8 Execution and Delivery..... 25

<u>Schedule</u>	<u>Description</u>
A	Transferred Assets Part I – Pipeline Part II – Pipeline Facilities Part III – Pipeline ROW
B	Permitted Encumbrances
C	Adjustments to Base Transfer Amount

THIS AGREEMENT is made effective as of September 17, 2014 (the “**Effective Date**”)

BETWEEN:

TRANSCANADA PIPELINES LIMITED, a corporation existing under the laws of Canada (“**TCPL**”)

- and -

ENERGY EAST PIPELINE LTD., a corporation existing under the laws of Canada, as general partner on behalf of **ENERGY EAST PIPELINE LIMITED PARTNERSHIP**, a limited partnership existing under the laws of Alberta (“**Energy East**”).

RECITALS:

- A. Energy East wants to acquire the Transferred Assets, convert them into crude oil service and incorporate them into the Energy East Pipeline System on the terms and conditions outlined in this Agreement; and
- B. TCPL wants to transfer the Transferred Assets to Energy East on the terms and conditions outlined in this Agreement.

THEREFORE, the Parties agree as follows:

ARTICLE 1 DEFINITIONS AND PRINCIPLES OF INTERPRETATION

1.1 Definitions

Whenever used in this Agreement, the following words and terms have the meanings set out below:

“**Affiliate**” means, with respect to any person, any other person that directly or indirectly through one or more intermediaries controls or is controlled by or is under common control with the person. The terms “controls”, “controlled by” and “under common control with” mean the possession, directly or indirectly through one or more intermediaries, of more than 50% of the outstanding voting stock of or the power to direct or cause the direction of the management policies of any person, whether through ownership of stock, as a general partner or trustee, by contract or otherwise.

“**Agreement**” means this agreement, including all schedules, and all amendments or restatements as permitted, and references to “Article”, “Section” or “Schedule” mean the specified Article, Section or Schedule of or to this Agreement.

“**Assumed Obligations**” means all obligations and liabilities relating to the Transferred Assets including the Energy East Environmental Liabilities but excluding the Retained Obligations.

- 2 -

“Base Transfer Amount” means \$1,668,663,228, which reflects an amount equal to the sum of:

- (a) in respect of the Western Mainline Facilities, the net book value of \$758,936,218 as of December 31, 2013 (prior to any adjustments pursuant to this Agreement, including Schedule C);
- (b) in respect of the Eastern Triangle Facilities, the net book value of \$409,727,010 as of December 31, 2013 (prior to any adjustments pursuant to this Agreement, including Schedule C); and
- (c) the Premium Payment.

“Business Day” means any day, other than a Saturday or Sunday or statutory holiday, on which the Royal Bank of Canada in Calgary, Alberta is open for commercial banking business during normal banking hours.

“Claiming Party” has the meaning given in Section 6.2.

“Claims” includes any claim, demand, action, suit, cause of action, assessment or reassessment, charge, judgment, debt, liability, expense, cost, damage, or loss, contingent or otherwise, including loss of value, reasonable professional fees, including fees of legal counsel on a solicitor-client basis, and all costs incurred in investigating or pursuing any of the foregoing or any proceeding relating to any of the foregoing.

“Closing” means the completion of the transfer to and acceptance by Energy East of that portion of the Transferred Assets applicable to each Closing Date under this Agreement.

“Closing Date” means (i) March 31, 2016 in respect of the Western Mainline Facilities, and (ii) March 31, 2017 in respect of the Eastern Triangle Facilities, or such other date(s) or in respect of such other portions of the Transferred Assets as the Parties may agree to in writing as the date(s) upon which the Closing shall take place, which date(s) shall be the last Business Day of a month.

“Closing Time” means 5 o’clock p.m., Calgary time, on the Closing Date or such other time on such date as the Parties may agree in writing as the time at which the Closing shall take place.

“Contracts” means those contracts and agreements directly relating to the construction, ownership or physical operation of the Pipeline Facilities.

“Eastern Mainline Development Costs” means all internal and third party costs, expenses and charges TCPL has incurred or has committed to prior to or after the Effective Date in order to bring into service any contemplated facilities forming part of the Eastern Mainline Project.

“**Eastern Mainline Project**” means the natural gas pipeline and related facilities which TCPL is planning to develop in order to meet its firm service obligations as of the Closing Date of the transfer of the Eastern Triangle Facilities.

“**Eastern Triangle Facilities**” means that portion of the Pipeline Facilities forming line 1200-2 from MLV116 to MLV1401-2, and all associated Miscellaneous Interests.

“**Effective Date**” has the meaning given on the first page of this Agreement.

“**EM Cancellation Costs**” means 39.1% of all Eastern Mainline Development Costs incurred or committed to by TCPL up to the date of an Event of Cancellation.

“**EM Regulatory Approvals**” has the meaning given in Section 2.1(c).

“**Encumbrances**” means pledges, liens, charges, security interests, leases, mortgages, restrictions, development or similar agreements, easements, rights-of-way, options or adverse Claims, rights or encumbrances of any kind or character whatsoever.

“**Energy East Environmental Liabilities**” means all Environmental Liabilities, including all obligations and liabilities, arising, accruing or existing prior to or after the Closing Time, respecting (i) the location, state or condition of all or any of the Pipeline Facilities; (ii) the decommissioning in place, removal or otherwise of any or all of the Transferred Assets (including any associated closing, dismantling and removal of any foundations, structures or equipment in connection with such activities); and (iii) the restoration and reclamation of the surface or subsurface of the related lands, all in compliance with Laws, but excluding the Retained Obligations.

“**Energy East Pipeline System**” means the proposed petroleum receipt, terminalling, tankage, delivery, pipeline, monitoring, control and ancillary facilities which shall be owned or controlled by Energy East extending from a location at or near Hardisty, Alberta to locations in Quebec and New Brunswick.

“**Energy East Regulatory Approvals**” has the meaning given in Section 2.1(b).

“**Environment**” means the environment or natural environment as defined in any Environmental Laws and includes air, surface water, ground water, land surface, soil, and subsurface strata, and “**Environmental**” shall have a corresponding meaning.

“**Environmental Laws**” means Laws relating to the protection of the Environment, and includes any Laws relating to the storage, generation, use, handling, manufacture, processing, transportation, treatment, Release and disposal of Hazardous Substances.

“**Environmental Liabilities**” means any and all Environmental damage, contamination or other Environmental condition the mitigation, restoration or remediation of which is required by Environmental Laws and which is directly or indirectly related to the Transferred Assets or their operation, whether onsite or offsite, and includes all Claims which a Party, its present and future officers, directors, officials, employees and agents,

or any of them may hereafter suffer, incur, be responsible for or pay out as a result of the aforementioned Environmental damage, contamination or other Environmental condition.

“**ETA**” means the *Excise Tax Act* (Canada).

“**Event of Cancellation**” has the meaning given in Section 4.4.

“**Governmental Authority**” means any government, regulatory authority (including securities regulatory authorities), governmental department, agency, commission, bureau, official, minister, Crown corporation, court, board, tribunal, dispute settlement panel or body or other law, rule or regulation-making entity:

- (a) having or purporting to have jurisdiction on behalf of any nation, province, state or other geographic or political subdivision thereof; or
- (b) exercising, or entitled or purporting to exercise any administrative, executive, judicial, legislative, policy, regulatory or taxing authority or power.

“**GST**” means, collectively, the goods and services tax and harmonized sales tax imposed under Part IX of the ETA and any similar value-added or multi-staged tax imposed under any applicable provincial or territorial legislation, or any successor or parallel tax.

“**Hazardous Substances**” means any pollutants, contaminants, wastes of any nature, hazardous substances, hazardous materials, toxic substances, prohibited substances, dangerous substances or dangerous goods in excess of that permitted by Environmental Laws.

“**Integrity Work**” means the integrity work performed on the Pipeline between MLV2 and MLV41 on lines 100-2 and 100-3 and between MLV41 and MLV116 on line 100-2 required as a result of the transfer of the Transferred Assets hereunder.

“**Land Rights**” means all easements, rights-of-way (including the Pipeline ROW), rights of access, rights of entry, governmental entry and access rights, crossing agreements, joint use agreements, surface leases, licenses and such other surface rights by virtue of which the holder is entitled to occupy or access lands on or under which any of the Pipeline Facilities are located.

“**Laws**” means applicable laws (including common law and equity), statutes, by-laws, rules, regulations, orders, ordinances, protocols, codes, guidelines, treaties, policies, notices, directions, decrees, judgments, awards or requirements, in each case of any Governmental Authority.

“**Licenses**” means, collectively, all certificates, permits, licenses, franchises, consents, approvals, rights, variances, exemptions or other authorizations of or from a Governmental Authority that relate to the construction, ownership or operation of the Transferred Assets.

“Material Adverse Change” means a material change, event, fact or omission:

- (a) in respect of the Transferred Assets, (i) in or affecting the physical condition (including material damage by fire or other hazard) or operation of the Pipeline Facilities, or (ii) which has or is expected by either Party to have a significant adverse effect on the value of the Transferred Assets;
- (b) in respect of the Energy East Pipeline System, which has or is expected by Energy East to have a significant adverse effect on the economic viability of the Energy East Pipeline System taken as a whole, other than those resulting from industry-wide conditions or general economic conditions affecting the North American pipeline industry; and
- (c) in respect of the Eastern Mainline Project, which has or is expected by TCPL to have a significant adverse effect on the economic viability of the Eastern Mainline Project taken as a whole, other than those resulting from industry-wide conditions or general economic conditions affecting the North American pipeline industry.

“Mechanical Completion Date” means, in respect of either: (i) the Western Mainline Facilities, or (ii) the Eastern Triangle Facilities, the date upon which the construction of that portion of the Energy East Pipeline System utilizing such Transferred Assets is complete. Without limiting the foregoing, such completion shall include completion of all engineering, procurement, construction, installation, testing (including hydrotesting), cleaning, calibration and pre-commissioning of such portion of the Energy East Pipeline System, but shall not include linefill or placement into service of such facilities.

“Miscellaneous Interests” means all interests of TCPL in and to all property, assets and rights of every nature and kind directly relating to the ownership, operation and maintenance of the Pipeline Facilities (other than the Pipeline Facilities themselves) to the extent required for such ownership, operation and maintenance, and includes such interests in:

- (a) the Pipeline Documentation;
- (b) the Contracts;
- (c) the Land Rights; and
- (d) the Licenses,

but does not include those interests relating to the ownership, operation and maintenance of pipeline facilities retained by TCPL.

“NEB” means the National Energy Board.

“Non-Assignable Rights” has the meaning given in Section 3.4.

“Notice” has the meaning given in Section 9.3.

“**Parties**” means both TCPL and Energy East and “**Party**” means either one of them.

“**Permitted Encumbrances**” means the Encumbrances listed in Schedule B.

“**Person**” means any individual, sole proprietorship, partnership, firm, entity, unincorporated association, unincorporated syndicate, unincorporated organization, trust, body corporate, Governmental Authority, and where the context requires any of the foregoing when they are acting as trustee, executor, administrator or other legal representative.

“**Pipeline**” means that portion of natural gas pipeline as set out in red in Part I – A - Pipeline Map of Schedule A, which consists of approximately 3,000km of pipeline extending from MLV2 at or near Burstall, Saskatchewan to MLV1401-2 at or near Iroquois, Ontario.

“**Pipeline Documentation**” means all material documentation and records of TCPL in TCPL’s possession relating to the Pipeline Facilities, including data and information stored on computer-related or other electronic media.

“**Pipeline Facilities**” means collectively the Pipeline and those pipeline facilities attached to and forming part of the Pipeline as currently described in Part II of Schedule A, as may be amended and updated by the Parties from time to time.

“**Pipeline ROW**” means all those interests of TCPL in and to that portion of the rights-of-way as described in Part III of Schedule A.

“**Premium Payment**” means an acquisition premium for the Transferred Assets in the sum of \$500,000,000.

“**Pump Station Sites**” has the meaning given in Section 7.2.

“**Regulatory Approvals**” means governmental or regulatory (including securities exchanges or commissions) consents, waivers, approvals, certificates, licenses, orders and authorizations (or registrations, declarations, filings or recordings) of Governmental Authorities.

“**Reimbursing Party**” has the meaning given in Section 6.2.

“**Release**” has the meaning prescribed in any Environmental Law and includes any release, spill, leak, pumping, pouring, emission, emptying, discharge, injection, escape, leaching, disposal, dumping, deposit, spraying, burial, abandonment, incineration, seepage, placement or introduction.

“**Retained Obligations**” means any and all Claims occurring, arising or accruing in relation to all or any of the Transferred Assets, to the extent such Claims accrue prior to the applicable Closing Time or are in respect of the operation of the Transferred Assets by TCPL conducted prior to the applicable Closing Time, provided that: (a) under no circumstances shall the Retained Obligations include any costs, expenses or liabilities

associated with the repair, removal or replacement of all or any part of the Pipeline Facilities; and (b) in respect of Environmental Liabilities, the Retained Obligations shall only include Environmental Liabilities that are discovered on or prior to the Mechanical Completion Date of the Western Mainline Facilities or the Eastern Triangle Facilities, as applicable, and further provided that under no circumstances shall the Retained Obligations include any Environmental Liabilities occurring, arising or accruing as a result of the development, construction or operation of the Energy East Pipeline System.

“**Tax Act**” means the *Income Tax Act* (Canada).

“**Taxes**” means any taxes, duties, fees, premiums, assessments, imposts, levies and other similar charges imposed by any Governmental Authority under applicable Law, including all interest, penalties, fines, additions to tax or other additional amounts imposed by any Governmental Authority in respect thereof, and including those levied on, or measured by, or referred to as, income, gross receipts, profits, capital, transfer, land transfer, sales, goods and services, harmonized sales, use, provincial sales, value-added, excise, stamp, withholding, business, property, development, occupancy, all surtaxes, and all customs duties and import and export taxes.

“**Tie-In Installations**” means the installation of 37 meter station tie-ins to Lines 100-5 and 100-6 between MLV2 and MLV41 required as a result of the transfer of the Pipeline Facilities.

“**Transfer Amount**” means the Base Transfer Amount as adjusted in accordance with Schedule C.

“**Transfer Regulatory Approvals**” has the meaning given in Section 2.1(a).

“**Transfer Regulatory Costs**” means all third-party costs incurred by either TCPL or Energy East for the purposes of obtaining the Transfer Regulatory Approvals.

“**Transferred Assets**” means collectively the Pipeline Facilities and the Miscellaneous Interests.

“**Vented Gas**” has the meaning given in Section 8.1.

“**Western Mainline Facilities**” means that portion of the Pipeline Facilities forming line 100-4 from MLV2 to MLV41 and line 100-4 and partial line 100-3 from MLV41 to MLV116, and all associated Miscellaneous Interests.

1.2 Certain Rules of Interpretation

In this Agreement:

- (a) **Currency:** Unless otherwise specified, all references to money amounts are to the lawful currency of Canada.

- (b) **Governing Law:** This Agreement is a contract made under and shall be governed by and construed in accordance with the laws in force in the Province of Alberta, and the Parties hereby attorn to the jurisdiction of the courts of Alberta.
- (c) **Headings:** Headings of Articles, Sections and Schedules are inserted for convenience of reference only and shall not affect the construction or interpretation of this Agreement.
- (d) **Including:** Where the word “including” or “includes” is used in this Agreement, it means “including (or includes) without limitation”.
- (e) **No Strict Construction:** The language used in this Agreement is the language chosen by the Parties to express their mutual intent, and no rule of strict construction shall be applied against any Party.
- (f) **Number and Gender:** Unless the context otherwise requires, words importing the singular include the plural and vice versa and words importing gender include all genders.
- (g) **Severability:** If, in any jurisdiction, any provision of this Agreement or its application to any Party or circumstance is restricted, prohibited or unenforceable, such provision shall, as to such jurisdiction, be ineffective only to the extent of such restriction, prohibition or unenforceability without invalidating the remaining provisions of this Agreement and without affecting the validity or enforceability of such provision in any other jurisdiction or without affecting its application to other Parties or circumstances.
- (h) **Statutory references:** A reference to a statute includes all regulations made pursuant to such statute and, unless otherwise specified, the provisions of any statute or regulation which amends, supplements or supersedes any such statute or any such regulation.
- (i) **Time:** Time is of the essence in the performance of the Parties’ respective obligations.
- (j) **Time Periods:** Unless otherwise specified, time periods within or following which any payment is to be made or act is to be done shall be calculated by excluding the day on which the period commences and including the day on which the period ends and by extending the period to the next Business Day following if the last day of the period is not a Business Day.

1.3 Entire Agreement

This Agreement and the agreements and other documents required to be delivered pursuant to this Agreement, constitute the entire agreement between the Parties and set out all the covenants, promises, warranties, representations, conditions, understandings and agreements between the Parties pertaining to the subject matter of this Agreement and supersede all prior agreements, understandings, negotiations and discussions, whether oral or written. There are no covenants,

promises, warranties, representations, conditions, understandings or other agreements, oral or written, express, implied or collateral, between the Parties in connection with the subject matter of this Agreement, except as specifically set forth in this Agreement and any document required to be delivered pursuant to this Agreement.

1.4 Schedules

The schedules to this Agreement, as listed below, are an integral part of this Agreement:

<u>Schedule</u>	<u>Description</u>
A	Transferred Assets Part I – Pipeline Part II – Pipeline Facilities Part III – Pipeline ROW
B	Permitted Encumbrances
C	Adjustments to Base Transfer Amount

ARTICLE 2 PRE-CLOSING ACTIVITIES

2.1 Regulatory Matters

- (a) **Transfer Regulatory Approvals:** TCPL and Energy East shall each use reasonable commercial efforts to obtain, or cause to be obtained, such Regulatory Approvals each determines necessary (acting reasonably) to enable it to complete the transfer of the Transferred Assets as contemplated by this Agreement, including:
- (i) applications to be made by each of TCPL and Energy East to the NEB pursuant to section 74(1) of the *National Energy Board Act* (Canada); and
 - (ii) applications to be made by TCPL to vary its NEB Certificate(s) of Public Convenience and Necessity and other orders to remove the Pipeline Facilities from such certificate in accordance with the application made pursuant to Section 2.1(a)(i);
- (collectively, the “**Transfer Regulatory Approvals**”), provided that nothing herein shall obligate either Party to appeal, or seek a review of, any decision of any Governmental Authority which has the effect of denying any such Transfer Regulatory Approval or granting same on conditions unsatisfactory to either of the Parties in such Party’s sole discretion. Each Party shall actively support the other Party in obtaining its applicable Transfer Regulatory Approvals.
- (b) **Energy East Regulatory Approvals:** Energy East shall use reasonable commercial efforts to obtain, or cause to be obtained, such Regulatory Approvals other than the Transfer Regulatory Approvals as are necessary to enable Energy

East to develop, construct, own and operate the Energy East Pipeline System, except for those that are not material or not customarily required by prudent pipeline operators prior to the commencement of on-site construction or pre-construction activities (collectively, the “**Energy East Regulatory Approvals**”) provided that nothing herein shall obligate Energy East to appeal, or seek a review of, any decision of any Governmental Authority which has the effect of denying any such Energy East Regulatory Approval or granting same on conditions unsatisfactory to Energy East in its sole discretion.

- (c) **EM Regulatory Approvals:** TCPL shall use reasonable commercial efforts to obtain, or cause to be obtained, such Regulatory Approvals other than the Transfer Regulatory Approvals as are necessary to enable TCPL to develop, construct, own and operate the Eastern Mainline Project, except for those that are not material or not customarily required by prudent pipeline operators prior to the commencement of on-site construction or pre-construction activities (collectively, the “**EM Regulatory Approvals**”) provided that nothing herein shall obligate TCPL to appeal, or seek a review of, any decision of any Governmental Authority which has the effect of denying any such EM Regulatory Approval or granting same on conditions unsatisfactory to TCPL in its sole discretion.
- (d) **Failure or Rejection of Regulatory Approval:** If either TCPL or Energy East receives any final decision of a Governmental Authority which has the effect of denying any Regulatory Approval contemplated by Sections 2.1(a), 2.1(b) or 2.1(c) or granting same on conditions unsatisfactory to such Party in its sole discretion, such Party shall promptly provide Notice to the other Party of such event.

2.2 Access for Investigation

TCPL shall permit Energy East and its representatives, between the Effective Date and the Closing Time, without interference to the ordinary conduct of the operations of the Pipeline Facilities or TCPL, to have reasonable access to the Pipeline Facilities during normal business hours, to enable Energy East to diligently conduct all such examinations and investigations as it considers appropriate in connection with the transfer contemplated herein. TCPL shall furnish to Energy East copies of any Pipeline Documentation as Energy East shall from time to time reasonably request. Notwithstanding the foregoing, TCPL shall not be required to disclose any information, records, files or other data to Energy East where prohibited by any Laws or other applicable confidentiality provisions or obligations.

2.3 Interim Operations

- (a) During the period from the Effective Date to the Closing Time, TCPL shall:
 - (i) **Conduct Business in the Ordinary Course:** except as otherwise contemplated or permitted by this Agreement, operate the Pipeline Facilities in the ordinary course, consistent with past practice;

- 11 -

- (ii) **Continue Insurance:** continue in force all policies of insurance maintained by TCPL relating to the Transferred Assets; and
 - (iii) **Material Adverse Change:** give prompt Notice to Energy East of any Material Adverse Change in respect of the Transferred Assets or the Eastern Mainline Project.
- (b) TCPL shall not, without Energy East's prior written consent, such consent not to be unreasonably withheld:
- (i) in any way encumber or alienate its interest in any Transferred Assets, incur any liabilities or any obligations in respect of any Transferred Assets for which Energy East may become liable, or in any material way affect the manner in which the Transferred Assets are operated or maintained, or which would materially adversely affect the Transferred Assets; or
 - (ii) take any action that would make any of the representations or warranties of TCPL as contained in this Agreement materially untrue or inaccurate as of the Closing Time or that would result in any of the conditions set forth in this Agreement not being materially satisfied.

2.4 Risk of Loss

At all times prior to Closing, the Transferred Assets, the operation thereof and the attendant risk of loss, shall remain with TCPL. TCPL shall have no obligation to Energy East in the event of a Material Adverse Change in respect of the Transferred Assets except to provide Notice in accordance with Section 2.3(a)(iii).

ARTICLE 3 TRANSFER

3.1 Actions taken by the Parties

Subject to the provisions of this Agreement, on each Closing Date, at the Closing Time:

- (a) **Transfer of Transferred Assets:** TCPL shall sell, convey, transfer and/or assign (as applicable) to Energy East, and Energy East shall purchase, accept the conveyance, transfer and/or take assignment (as applicable) of the portion of the Transferred Assets applicable to such Closing Date;
- (b) **Retention and Assumption of Obligations:** Subject to the time limitations set forth in Section 6.1:
 - (i) Energy East shall assume that portion of the Assumed Obligations attributable to the portion of the Transferred Assets transferred on the relevant Closing Date; and

- (ii) TCPL shall retain that portion of the Retained Obligations attributable to the portion of the Transferred Assets transferred on the relevant Closing Date;
- (c) **Payment of Transfer Amount:** Energy East shall pay the portion of the Transfer Amount applicable to such Closing Date to TCPL by wire transfer of immediately available funds into an account designated in writing by TCPL. For greater certainty, the portion of the Transfer Amount representing the Premium Payment shall (unless otherwise agreed by the Parties in writing) be paid on the Closing Date in respect of the transfer of the final portion of the Transferred Assets;
- (d) **Transfer and Delivery of Transferred Assets:** TCPL shall execute and deliver to Energy East all such conveyances, assignments, instruments of transfer, deeds, assurances, consents and other documents as may reasonably be necessary to effectively transfer the portion of the Transferred Assets applicable to such Closing Date to Energy East; TCPL shall deliver up to Energy East possession of the portion of the Transferred Assets applicable to such Closing Date, free and clear of all Encumbrances (other than Permitted Encumbrances) or an undertaking in writing to discharge any Encumbrances (other than Permitted Encumbrances) as soon as practicable after such Closing Date;
- (e) **Pipeline Documentation:** TCPL shall deliver to Energy East copies of all Pipeline Documentation related to the portion of the Transferred Assets applicable to such Closing Date in the possession of TCPL and which TCPL may lawfully provide to Energy East, or a written undertaking to provide such documents within 90 days following such Closing Date; and
- (f) **Other Documents:** TCPL and Energy East shall deliver such other documents as may reasonably be necessary to complete the transactions provided for in this Agreement.

3.2 Adjustments to Transfer Amount

The Base Transfer Amount shall be adjusted in the manner described in Schedule C, and for purposes of each Closing shall be adjusted as of the relevant Closing Time in the manner described in paragraph 3 of Schedule C.

3.3 Taxes

- (a) All Taxes, fees and charges (including registration charges), if any (other than the GST), payable in respect of the transfer of the Transferred Assets to Energy East as described in this Agreement or the registration of title to the Transferred Assets consequential to such transfer shall be borne by Energy East. Energy East, or where collection and remission by TCPL is required by Law, TCPL, shall pay directly to the appropriate Governmental Authority all such Taxes fees and charges payable by it in accordance with Laws and, upon the reasonable request of TCPL, furnish proof of such payment. For greater certainty, it is hereby acknowledged that the costs of any collection or remission by TCPL required by

Law and remitted in accordance with this Section 3.3(a) shall be borne by Energy East.

- (b) Energy East shall be liable for and shall pay to TCPL an amount equal to any GST in connection with the purchase and sale of the Transferred Assets under this Agreement. To the extent permitted under section 221(2) of the ETA and any equivalent or corresponding provision under any applicable Laws, Energy East shall self-assess and remit directly to the appropriate Governmental Authority any GST payable (after reflecting the provisions of section 228(6) of the ETA) in connection with the transfer of any of the Land Rights. Energy East shall make and file a return(s) in accordance with the requirements of section 228(4) of the ETA and any equivalent or corresponding provision under any applicable Laws.

3.4 Non-Assignable Rights

Nothing in this Agreement shall be construed as a transfer or assignment of, or an obligation or an attempt on the part of TCPL to transfer or assign to Energy East, any portion of the Transferred Assets, including any contract, license, lease, agreement, commitment, entitlement or engagement, which, as a matter of Law or by the terms of any applicable contract, license, lease, agreement, commitment, entitlement or engagement, (i) cannot be transferred or assigned, or (ii) cannot be transferred or assigned without the prior notice to, or approval or consent of, the issuer thereof, the other party or parties thereto, or any other party that has a right to receive notice of, or approve or consent to, such transfer or assignment, without first providing such notice or obtaining such approval or consent (collectively, “**Non-Assignable Rights**”). In connection with such Non-Assignable Rights, TCPL shall:

- (a) provide notice to the other party or parties to any contract, license, lease, agreement, commitment, entitlement or engagement or any other party that has a right to receive notice of the transfer or assignment of the Transferred Assets, wherever necessary in connection with the transfer of the Transferred Assets hereunder prior to effecting the transfer contemplated in this Agreement;
- (b) co-operate with Energy East to take commercially reasonable steps to obtain any necessary approvals or consents, where relevant;
- (c) co-operate with Energy East in any reasonable arrangements designed to provide the benefits of such Non-Assignable Rights to Energy East, including holding any such Non-Assignable Rights in trust for Energy East or acting as agent for Energy East;
- (d) enforce any rights of TCPL arising from such Non-Assignable Rights; and
- (e) take all such actions and do, or cause to be done, all such things at the request of Energy East as shall reasonably be necessary in order that the value of any Non-Assignable Rights shall be preserved and shall enure to the benefit of Energy East.

ARTICLE 4 CONDITIONS PRECEDENT

4.1 TCPL's Conditions Precedent

The obligation of TCPL to complete the sale of the portion of Transferred Assets applicable to each Closing Date under this Agreement shall be subject to the satisfaction of or compliance with, at or before the relevant Closing Time, each of the following conditions precedent (each of which is acknowledged to be inserted for the exclusive benefit of TCPL and may be waived by it in whole or in part):

- (a) **Truth and Accuracy of Representations:** All of the representations and warranties of Energy East made in or pursuant to this Agreement shall be true and correct in all material respects at the Closing Time and with the same effect as if made at and as of the Closing Time and TCPL shall have received a certificate of a senior officer of Energy East Pipeline Ltd. (on behalf of Energy East) confirming the truth and correctness of such representations and warranties.
- (b) **Performance of Obligations:** Energy East shall have performed or complied with, in all material respects, all its obligations, covenants and agreements under this Agreement.
- (c) **Regulatory Approvals:** All material Regulatory Approvals contemplated in Sections 2.1(a), 2.1(b) and 2.1(c) shall have been obtained at or before the relevant Closing Time, in form and substance and on terms and conditions satisfactory to TCPL in its sole discretion.
- (d) **Receipt of Closing Documentation:** TCPL shall have received copies of all such documentation or other evidence as it may reasonably request in order to establish the consummation of the transactions contemplated by this Agreement.
- (e) **No Proceedings:** There shall be no injunction or restraining order issued preventing, and no pending or threatened Claim or judicial or administrative proceeding, or investigation against any Party by any Governmental Authority, for the purpose of enjoining or preventing the consummation of the transactions contemplated in this Agreement or otherwise claiming that this Agreement or the consummation of such transactions is improper or would give rise to proceedings under any Laws.
- (f) **TCPL Firm Service Capacity:** TCPL has determined in its sole discretion that it has sufficient design capacity available to meet its annual firm service gas transportation requirements following the transfer of each portion of Transferred Assets on the relevant Closing Date.
- (g) **No Material Adverse Change:** As of the Closing Time, no Material Adverse Change shall be in existence and continuing.

For each Closing Date, if any of the foregoing conditions in this Section 4.1 have not been fulfilled by such Closing Date (or if TCPL has grounds to believe that any such conditions will not be fulfilled by such Closing Date), TCPL may terminate this Agreement by Notice to Energy East, in which event, subject to the provisions relating to survival set out in Section 6.1, the Parties are released from all obligations under this Agreement. However, TCPL may waive compliance with any condition in whole or in part if it sees fit to do so, without prejudice to its rights of termination in the event of non-fulfilment of any other condition.

4.2 Energy East's Conditions Precedent

The obligation of Energy East to complete the purchase of the Transferred Assets applicable to each Closing Date under this Agreement is subject to the satisfaction of, or compliance with, at or before the relevant Closing Time, each of the following conditions precedent (each of which is acknowledged to be inserted for the exclusive benefit of Energy East and may be waived by it in whole or in part):

- (a) **Truth and Accuracy of Representations:** Except for such intervening matters or events that are the consequences of compliance by TCPL with the provisions of this Agreement, all of the representations and warranties of TCPL made in or pursuant to this Agreement shall be true and correct in all material respects at the Closing Time and with the same effect as if made at and as of the Closing Time and Energy East shall have received a certificate of a senior officer of TCPL confirming the truth and correctness of such representations and warranties.
- (b) **Performance of Obligations:** TCPL shall have performed or complied with, in all material respects, all its obligations, covenants and agreements under this Agreement.
- (c) **Regulatory Approvals:** All material Regulatory Approvals contemplated in Sections 2.1(a), 2.1(b) and 2.1(c) shall have been obtained at or before the relevant Closing Time, in form and substance and on terms and conditions satisfactory to Energy East in its sole discretion.
- (d) **Receipt of Closing Documentation:** Energy East shall have received copies of all such documentation or other evidence as it may reasonably request in order to establish the consummation of the transactions contemplated by this Agreement.
- (e) **No Proceedings:** There shall be no injunction or restraining order issued preventing, and no pending or threatened Claim or judicial or administrative proceeding, or investigation against any Party by any Governmental Authority, for the purpose of enjoining or preventing the consummation of the transactions contemplated in this Agreement or otherwise claiming that this Agreement or the consummation of such transactions is improper or would give rise to proceedings under any Laws.
- (f) **No Material Adverse Change:** As of the Closing Time, no Material Adverse Change shall be in existence and continuing.

- (g) **No Encumbrances:** Energy East shall have received evidence reasonably satisfactory to it that the Transferred Assets are free and clear of all material Encumbrances other than the Permitted Encumbrances.

For each Closing Date, if any of the foregoing conditions in this Section 4.2 has not been fulfilled by such Closing Date (or if Energy East has grounds to believe that any such conditions will not be fulfilled by such Closing Date), Energy East may terminate this Agreement by Notice to TCPL, in which event, subject to the provisions relating to survival set out in Section 6.1, the Parties are released from all obligations under this Agreement. However, Energy East may waive compliance with any condition in whole or in part if it sees fit to do so, without prejudice to its rights of termination in the event of non-fulfilment of any other condition.

4.3 Actions to Satisfy Closing Conditions

Each of the Parties shall take all such actions as are within its power to control, and use reasonable commercial efforts to cause other actions to be taken which are not within its power to control, so as to ensure compliance with each of the conditions and covenants set forth in this Article which are for the benefit of the other Party.

4.4 Eastern Mainline Project and EM Cancellation Costs

If (i) either TCPL or Energy East terminates this Agreement in accordance with Section 4.1 or Section 4.2, as applicable, and (ii) TCPL delivers Notice to Energy East that it will not proceed with the Eastern Mainline Project, (collectively, an “**Event of Cancellation**”), Energy East shall pay to TCPL the EM Cancellation Costs (which costs, expenses and charges were incurred or committed to by TCPL in reliance upon the Closing of the sale of the Transferred Assets occurring pursuant to this Agreement). TCPL shall use commercially reasonable efforts to minimize the EM Cancellation Costs, which shall include efforts to minimize costs committed to prior to the receipt of the Transfer Regulatory Approvals and the EM Regulatory Approvals and efforts to utilize in a prospective expansion or other projects within a reasonable time period, equipment, materials or internal or third party work product arising out of facilities contemplated on account of the Eastern Mainline Project (the construction of which has been cancelled), provided that such efforts shall be subject to TCPL’s other obligations with respect to the Eastern Mainline Project. TCPL shall issue an invoice or multiple invoices to Energy East for the EM Cancellation Costs and Energy East shall make payments to TCPL in accordance with the payment procedures set forth in paragraph 5 of Schedule C. Energy East shall have the right to audit TCPL’s supporting documentation related to the EM Cancellation Costs in accordance with the audit procedures set forth in paragraph 6 of Schedule C.

ARTICLE 5 REPRESENTATIONS AND WARRANTIES

5.1 TCPL Representations and Warranties

TCPL represents and warrants to Energy East, the matters set out below.

- (a) **Incorporation:** TCPL is a corporation validly existing under the laws of Canada.

- (b) **Due Authorization and Enforceability of Obligations:** TCPL has all necessary corporate power, authority and capacity to enter into this Agreement and to carry out its obligations under this Agreement. The execution and delivery of this Agreement and the consummation of the transactions contemplated by this Agreement have been duly authorized by all necessary corporate action on the part of TCPL. This Agreement constitutes a valid and binding obligation of TCPL enforceable against it in accordance with its terms subject to any limitations imposed by Law.
- (c) **Absence of Conflicting Agreements:** To TCPL's knowledge after reasonable inquiry, TCPL is not a party to, bound or affected by or subject to any:
- (i) indenture, mortgage, lease, agreement, obligation or instrument;
 - (ii) charter or by-law;
 - (iii) Laws; or
 - (iv) governmental authorizations including, approvals, certificates, orders, consents, directives, notices, licences, variances, registrations or similar rights;
- that would be violated, breached by, or under which default would occur or an Encumbrance, would, or with notice or the passage of time would, be created as a result of the execution and delivery of, or performance of obligations under, this Agreement or any other agreement to be entered into under the terms of this Agreement, that in any such instance would have a material adverse impact on the Transferred Assets or the transactions contemplated by this Agreement.
- (d) **Tax Resident:** TCPL is not a non-resident of Canada for the purposes of the Tax Act.
- (e) **No Broker:** TCPL has carried on all negotiations relating to this Agreement and the transactions contemplated in this Agreement directly and without intervention on its behalf of any other party in such manner as to give rise to any valid claim for a brokerage commission, finder's fee or other like payment.
- (f) **GST Registration:** TCPL is duly registered under Subdivision (d) of Division V of Part IX of the ETA with respect to the goods and services tax and harmonized sales tax.

5.2 Energy East Representations and Warranties

Energy East represents and warrants to TCPL, the matters set out below.

- (a) **Incorporation:** (i) Energy East Pipeline Ltd. is a corporation validly existing under the laws of Canada and (ii) Energy East Pipeline Limited Partnership is a

limited partnership registered under the laws of Alberta, the general partner of which is Energy East Pipeline Ltd.

- (b) **Due Authorization and Enforceability of Obligations:** Energy East has all necessary corporate or partnership power, authority and capacity to enter into this Agreement and carry out its obligations under this Agreement. The execution and delivery of this Agreement and the consummation of the transactions contemplated by this Agreement have been duly authorized by all necessary corporate action on the part of Energy East Pipeline Ltd. and partnership action on the part of Energy East Pipeline Limited Partnership. This Agreement constitutes a valid and binding obligation of Energy East enforceable against it in accordance with its terms, subject to any limitations imposed by Law.
- (c) **Absence of Conflicting Agreements:** To Energy East's knowledge after reasonable inquiry, neither Energy East Pipeline Ltd. nor Energy East Pipeline Limited Partnership is a party to, bound or affected by or subject to any:
- (i) indenture, mortgage, lease, agreement, obligation or instrument;
 - (ii) charter or by-law;
 - (iii) Laws; or
 - (iv) governmental authorizations including, approvals, certificates, orders, consents, directives, notices, licences, variances, registrations or similar rights;

that would be violated, breached by, or under which default would occur or an Encumbrance would, or with notice or the passage of time would, be created as a result of the execution and delivery of, or performance of obligations under, this Agreement or any other agreement to be entered into under the terms of this Agreement, that in any such instance would have a material adverse impact on the Transferred Assets or the transactions contemplated by this Agreement.

- (d) **GST Registration:** Energy East Pipeline Limited Partnership is, or will be prior to Closing, duly registered under Subdivision (d) of Division V of Part IX of the ETA with respect to the goods and services tax and harmonized sales tax.

5.3 Disclaimer

- (a) Neither Party makes any representations or warranties whatsoever except, and to the extent, expressly set forth in this ARTICLE 5. Each Party disclaims, and neither Party shall be liable for, any representation or warranty which may have been made or alleged to have been made in any document or instrument relative hereto or in any statement or information made or communicated in any manner. In particular, TCPL (except to the extent specifically addressed in Section 5.1) makes no representations or warranties whatsoever with respect to the quality, fitness, condition or merchantability of the Transferred Assets.

- (b) Energy East acknowledges that TCPL, subject to the express representations and warranties contained within Section 5.1 or the other express provisions of this Agreement (including Section 3.1(b)(ii)), is selling the Transferred Assets on an “as is, where is” basis in such a state as the Transferred Assets shall exist at the applicable Closing Date and, further, Energy East shall not have any claim or action against TCPL in respect of the location, state or condition of all or any of the Transferred Assets or the suitability or fitness of such Transferred Assets for Energy East’s intended use or purpose except to the extent specifically addressed in Section 5.1 and the other express provisions of this Agreement.

ARTICLE 6 INDEMNIFICATION AND LIABILITY

6.1 Survival Period

All representations, warranties, covenants and agreements contained in this Agreement on the part of each of the Parties shall survive each Closing, the execution and delivery under this Agreement of any bills of sale, instruments of conveyance, assignments or other instruments of transfer of title to any of the Transferred Assets and the payment of the consideration for the Transferred Assets. Except as provided below, such representations, warranties, covenants and agreements shall only survive for a period of five (5) years from the latest Closing Date; provided that:

- (a) representations, warranties, covenants and agreements concerning tax matters shall survive for a period of 90 days after the relevant Governmental Authority shall no longer be entitled to assess liability for tax against the representing Party or the Party making such covenant or agreement for any particular taxation year, having regard to, without limitation, any waivers given by such Party in respect of any taxation year;
- (b) covenants and agreements made by Energy East in respect of non-competition pursuant to Section 8.3, shall only survive for a period of 20 years from the latest Closing Date; and
- (c) Energy East’s obligations and liabilities in respect of the Assumed Obligations shall not expire and shall survive indefinitely.

No claim for any incorrectness in or breach of any representation, warranty, covenant or agreement made in this Agreement may be made or shall be enforceable by a Party, whether by legal proceedings or otherwise, unless Notice of such claim, with reasonable particulars, is given by such Party to the Party against whom such claim is made prior to the expiry of the relevant survival period set forth above. The obligations set out in Section 4.4 and Section 9.1 shall survive expiry or termination of this Agreement.

6.2 General Indemnity

Subject to Sections 6.1 and 6.3, each Party (the “**Reimbursing Party**”) shall, in respect of the other Party (the “**Claiming Party**”):

- (a) be liable to the Claiming Party for all valid Claims the Claiming Party may suffer, sustain, pay or incur; and
- (b) without duplication, indemnify and save harmless the Claiming Party from and against all valid Claims which may be made or brought against the Claiming Party,

as a result of or in connection with:

- (i) any non-fulfilment of any covenant or agreement on the part of the Reimbursing Party under this Agreement; and
- (ii) any incorrectness in or breach of any representation or warranty of the Reimbursing Party contained in this Agreement or in any certificate or other document furnished by the Reimbursing Party pursuant to this Agreement.

6.3 Limitations

The liability obligations and rights of indemnity set out in Section 6.2 shall be subject to the limitations that:

- (a) the Reimbursing Party shall not be liable for any special, indirect, consequential, punitive or aggravated damages, or any loss of profit or loss of revenue (howsoever characterized);
- (b) the Claiming Party shall have no right to indemnification with respect to matters of which the Claiming Party was aware at the time of Closing;
- (c) the requirement that the Reimbursing Party shall, in respect of any Claim made by any third Person, be afforded an opportunity at its sole expense to resist, defend and compromise such Claim;
- (d) the limitation contained in Section 6.1 respecting the survival of representations, warranties, covenants and agreements; and
- (e) in circumstances where TCPL is the Reimbursing Party, the limitation that the maximum cumulative liability of the Reimbursing Party to the Claiming Party for all Claims pursuant to Section 6.2 shall not exceed the Transfer Amount.

6.4 Exclusive Remedy/One Recovery

The liability obligations and rights of indemnity set forth in this ARTICLE 6 are the sole and exclusive remedy of each Party in respect of any misrepresentation, breach of warranty or breach of covenant or agreement by the other Party under this Agreement. This ARTICLE 6 shall not be terminated by any breach (fundamental, negligent or otherwise) by any Party of its representations, warranties, covenants or agreements hereunder or under any Closing document or by any termination or rescission of this Agreement by any Party. No Claiming Party shall be entitled to double recovery for any claims pursuant to this ARTICLE 6 even though such claims may have resulted from the breach of more than one of the representations, warranties, covenants and agreements made by the Reimbursing Party in this Agreement.

ARTICLE 7 ADDITIONAL AGREEMENTS

7.1 Additional Agreements

After the execution of this Agreement but prior to each applicable Closing Date, TCPL and Energy East shall negotiate in good faith and enter into agreements relating to the operation, maintenance and sharing of services and facilities in respect of the Pipeline Facilities and interaction with TCPL's other facilities. Such agreements shall include provisions (i) for the allocation of costs and expenses based on TCPL's then-applicable cost allocation procedures, and (ii) as are necessary to meet the requirements of TCPL's then-applicable Canadian Mainline Code of Conduct.

7.2 Pump Station Sites

After the execution of this Agreement but prior to each applicable Closing Date relative to the Transferred Assets being transferred, the Parties shall:

- (a) jointly determine the most reasonable location for the pump stations in respect of the Energy East Pipeline System to be installed by Energy East (the "**Pump Station Sites**"); and
- (b) make commercially reasonable arrangements for Energy East's long-term usage of, and access to, the Pump Station Sites by Energy East and the Energy East Pipeline System, to such standard as would typically be obtained by an owner and operator of a crude oil pipeline system comparable to the Energy East Pipeline System.

ARTICLE 8 PRE AND POST-CLOSING ACTIVITIES

8.1 Pre and Post-Closing Activities

- (a) TCPL and Energy East shall, on a date and in a manner mutually agreed to by the Parties, at Energy East's cost and expense, take, or cause to be taken, such steps, which Energy East hereby acknowledges are for its benefit in furtherance of the

consummation of the transactions contemplated by this Agreement, as are reasonably necessary to:

- (i) install any pigging equipment on the Pipeline Facilities;
 - (ii) isolate, cut and cap the Pipeline Facilities and the connections thereto to permanently disconnect the Pipeline Facilities from TCPL's remaining facilities;
 - (iii) disconnect any meter station TCPL requires from the Pipeline Facilities and reconnect such meter stations to TCPL's remaining facilities in a manner determined by TCPL;
 - (iv) complete the Integrity Work;
 - (v) complete the Tie-In Installations; and
 - (vi) deliver such gas as is practical to TCPL's remaining facilities and vent and purge any remaining gas (the "**Vented Gas**") from the Pipeline Facilities.
- (b) Notwithstanding ARTICLE 6, Energy East shall indemnify TCPL for:
- (i) any Claims which may be made or brought against TCPL or incurred by TCPL as a result of or in connection with the activities set out in subsection 8.1(a); and
 - (ii) any costs and expenses incurred by TCPL to restore the remaining facilities in the manner, state and capability as if the activities set out in Section 8.1(a) had not occurred, if the Closing Date in respect of the Western Mainline Facilities does not occur on or before December 31, 2017 or if the Closing Date in respect of the Eastern Triangle Facilities does not occur on or before December 31, 2018 or such other dates agreed to by the Parties.

8.2 Transition

For a period of three (3) years after each applicable Closing Date, TCPL and its employees shall provide assistance on any transitional matters Energy East reasonably determines necessary to facilitate the transfers contemplated in this Agreement.

8.3 Non-Compete

Energy East covenants with TCPL that none of Energy East, any subsidiaries of Energy East, nor any purported assignee or transferee of the Transferred Assets shall, for a period of 20 years from the latest Closing Date, either alone or in conjunction with any Person, whether as principal, agent, consultant, employee, shareholder, or in any other manner whatsoever (other than a holding of shares or other voting securities listed on a recognized North American stock exchange that does not exceed 5 percent of the outstanding shares or other voting securities so

listed), directly or indirectly, operate, own, lease or contract the use of the Transferred Assets or any portion thereof for the business of transportation of natural gas.

ARTICLE 9 GENERAL

9.1 Cost and Expenses

- (a) The Transfer Regulatory Costs shall be shared equally between the Parties.
- (b) Except as otherwise provided in this Agreement, each Party shall pay and be responsible for all costs and expenses (including the fees and disbursements of legal counsel and other advisers) it incurs in connection with the negotiation, preparation and execution of this Agreement and the negotiation, preparation and execution of the transactions associated with the transfer contemplated by this Agreement.

9.2 Public Notices

The Parties shall jointly plan and co-ordinate any public notices, press releases, and any other publicity concerning the transactions contemplated by this Agreement and no Party shall act in this regard without the prior approval of the other Party, such approval not to be unreasonably withheld, unless such disclosure is required to meet timely disclosure obligations of any Party under applicable Laws and stock exchange rules in circumstances where prior consultation with the other Party is not practicable and a copy of such disclosure is provided to the other Party at such time as it is made to the regulatory authority.

9.3 Notices

Any notice, consent or approval required or permitted to be given in connection with this Agreement (each, a “**Notice**”) shall be in writing and shall be sufficiently given if delivered (whether in person, by courier service or other personal method of delivery), or if transmitted by facsimile:

in the case of a Notice to TCPL at:

TransCanada PipeLines Limited
450-1st Street SW
Calgary, AB T2P 5H1
Attention: Corporate Secretary
Fax: 403.920.2467

in the case of a Notice to Energy East at:

Energy East Pipeline Ltd.
450-1st Street SW
Calgary, AB T2P 5H1
Attention: Crude Oil Contracts Administration
Fax: 403.920.2285

- 24 -

with a copy to:

Attention: Corporate Secretary
Fax: 403.920.2467

Any Notice delivered or transmitted to a Party as provided above shall be deemed to have been given and received on the day it is delivered or transmitted, provided that it is delivered or transmitted on a Business Day prior to 5:00 p.m. local time in the place of delivery or receipt. However, if the Notice is delivered or transmitted after 5:00 p.m. local time or if such day is not a Business Day then the Notice shall be deemed to have been given and received on the next Business Day. Any Party may, from time to time, change its address by giving Notice to the other Parties in accordance with the provisions of this Section.

9.4 Amendment

No amendment, supplement, modification or waiver or termination of this Agreement and, unless otherwise specified, no consent or approval by any Party, shall be binding unless executed in writing by the Party to be bound thereby. Each of the schedules hereto may be amended from time to time after the Effective Date to reflect additions, deletions and modifications upon mutual agreement of the Parties.

9.5 Assignment

No Party may assign this Agreement or any rights or obligations under this Agreement without the express prior written consent of the other Party.

9.6 Enurement

This Agreement shall enure to the benefit of and be binding upon the Parties and their respective successors (including any successor by reason of amalgamation of any Party) and permitted assigns.

9.7 Further Assurances

The Parties shall, with reasonable diligence, do all such things and provide all such reasonable assurances as may be required to consummate the transactions contemplated by this Agreement, and each Party shall provide such further documents or instruments required by any other Party as may be reasonably necessary or desirable to effect the purpose of this Agreement and carry out its provisions, whether before or after the Closing provided that the costs and expenses of any actions taken after Closing at the request of a Party shall be the responsibility of the requesting Party.

9.8 Execution and Delivery

This Agreement may be executed by the Parties in counterparts and may be executed and delivered by facsimile and all such counterparts and facsimiles shall together constitute one and the same agreement.

IN WITNESS OF WHICH the Parties have duly executed this Agreement with effect as of the Effective Date.

TRANSCANADA PIPELINES LIMITED


By: 

Name: **Karl Johannson**
Title: **Executive Vice President, Natural Gas Pipelines**


By: 

Name: **Stephen M. V. Clark**
Senior Vice President
Canadian & Eastern U.S. Natural Gas Pipelines

ENERGY EAST PIPELINE LTD., as general partner on behalf of ENERGY EAST PIPELINE LIMITED PARTNERSHIP

By: 

Name: **EDWARD L. SCHEIBELHUT**
VICE-PRESIDENT

By: 

Name: **DAVID A. DIAKOW**
VICE PRESIDENT

**SCHEDULE A
TRANSFERRED ASSETS**

Part I – Pipeline

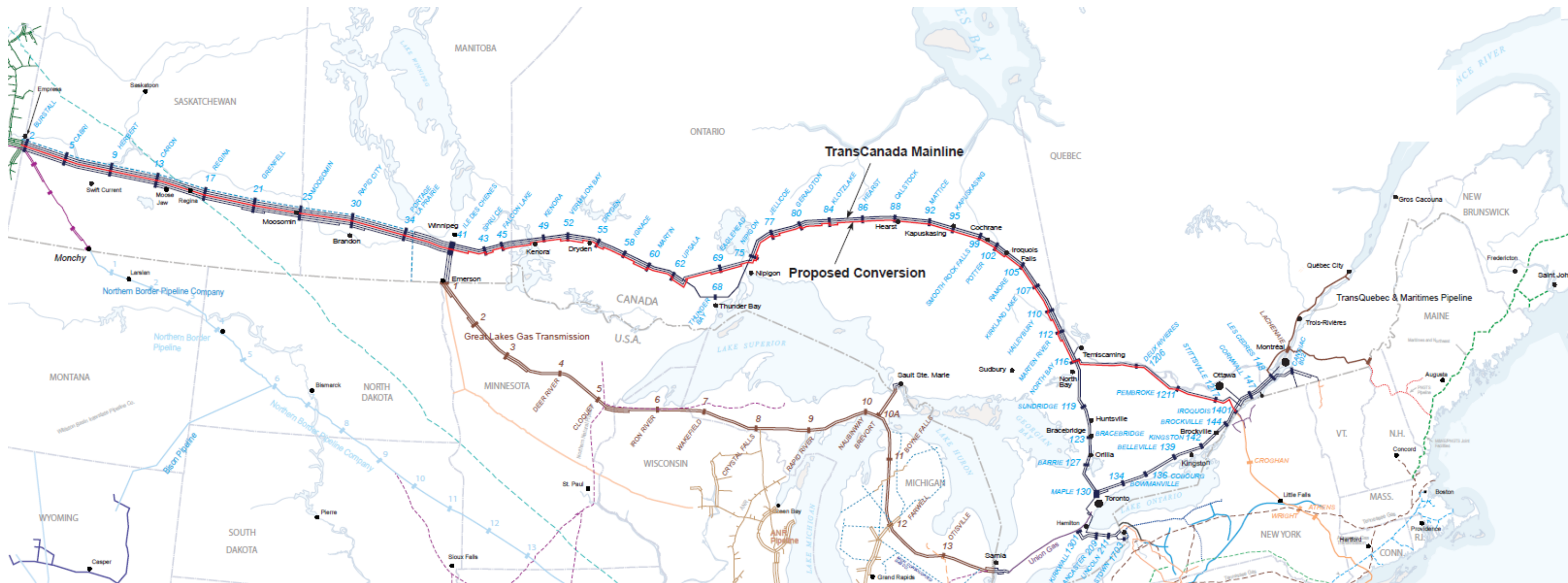
A – Pipeline Map

B – Pipeline Schematic

Part II – Pipeline Facilities

Part III – Pipeline ROW

SCHEDULE A PART I – PIPELINE A - PIPELINE MAP



SCHEDULE A
PART I – PIPELINE
B - PIPELINE SCHEMATIC

(SEE ATTACHED)

SCHEDULE A
PART II – PIPELINE FACILITIES

Line	Mainline Valve Assembly *	Meter Stations Disconnects*	Drip Assembly*
100-4	57	2	21
100-3	32	2	12
1200-2	17	9	4
TOTAL	106	13	36

* Includes related facilities

SCHEDULE A
PART III – PIPELINE ROW

The Pipeline ROW includes all those interests of TCPL in and to the portion of the rights-of-way described below which is directly relating to the ownership, operation and maintenance of the Pipeline Facilities (but excludes all interests of TCPL in and to the portion of the rights-of-way described below which is directly relating to the ownership, operation and maintenance of pipeline facilities retained by TCPL). It is anticipated that the portion of the rights-of-way described below included in the Pipeline ROW will equal between approximately 33% and 100% of the rights-of-way shown below.

Schedule A

TRANSFER AGREEMENT

<u>TCPL File Number</u>	<u>MLV Valve + KM Post</u>	<u>Converted Pipeline</u>	<u>Line No(s) within Easement</u>	<u>Province</u>	<u>Municipality</u>	<u>Plan Number</u>	<u>Legal Land Location</u>	<u>ROW Width (metres)</u>
S1-9	0002+000.026	100-4	100-3 100-4 100-5	SK	DEER FORKS NO. 232		SW-9-20-29-W3M	27.43
S1-10	0002+001.031	100-4	100-3 100-4 100-5	SK	DEER FORKS NO. 232		SE 9-20-29-W3M	27.43
S1-12	0002+001.861	100-4	100-3 100-4 100-5	SK	DEER FORKS NO. 232		SW-10-20-29-W3M	27.43
S1-13	0002+002.674	100-4	100-3 100-4 100-5	SK	DEER FORKS NO. 232		SE-10-20-29-W3M	27.43
S1-15	0002+003.507	100-4	100-3 100-4 100-5	SK	DEER FORKS NO. 232		SW-11-20-29-W3M	27.43
S1-16	0002+004.313	100-4	100-3 100-4 100-5	SK	DEER FORKS NO. 232		SE-11-20-29-W3M	27.43
S1-18	0002+005.139	100-4	100-3 100-4 100-5	SK	DEER FORKS NO. 232		SW-12-20-29-W3M	27.43
S1-19/20	0002+006.777	100-4	100-3 100-4 100-5	SK	DEER FORKS NO. 232		S½ 12-20-29-W3M	27.43
S1-24A	0002+006.791	100-4	100-3 100-4 100-5	SK	DEER FORKS NO. 232		SW-7-20-28-W3M	27.43
S1-24B	0002+007.599	100-4	100-3 100-4 100-5	SK	DEER FORKS NO. 232		SE-7-20-28-W3M	27.43
S1-26	0002+008.427	100-4	100-3 100-4 100-5	SK	DEER FORKS NO. 232		SW-8-20-28-W3M	27.43
S1-27	0002+009.238	100-4	100-3 100-4 100-5	SK	DEER FORKS NO. 232		SE-8-20-28-W3M	27.43
S1-28	0002+009.905	100-4	100-3 100-4 100-5	SK	DEER FORKS NO. 232		NE-5-20-28-W3M	27.43
S1-30	0002+010.063	100-4	100-3 100-4 100-5	SK	DEER FORKS NO. 232		NW-4-20-28-W4M, LSDs 9,10 NE-4-20-28-W3M	27.43
S1-32	0002+011.698	100-4	100-3 100-4 100-5	SK	DEER FORKS NO. 232		NW-3-20-28-W4M	27.43
S1-33	0002+012.505	100-4	100-3 100-4 100-5	SK	DEER FORKS NO. 232		NE-3-20-28-W3M	27.43
S1-35	0002+013.339	100-4	100-3 100-4 100-5	SK	DEER FORKS NO. 232		NW-2-20-28-W3M	27.43
S1-36	0002+014.140	100-4	100-3 100-4 100-5	SK	DEER FORKS NO. 232		NE-2-20-28-W3M	27.43
S1-38	0002+014.968	100-4	100-3 100-4 100-5	SK	DEER FORKS NO. 232		NW 1-20-28-W3M	27.43

Schedule A

TRANSFER AGREEMENT

<u>TCPL File Number</u>	<u>MLV Valve + KM Post</u>	<u>Converted Pipeline</u>	<u>Line No(s) within Easement</u>	<u>Province</u>	<u>Municipality</u>	<u>Plan Number</u>	<u>Legal Land Location</u>	<u>ROW Width (metres)</u>
S1-39	0002+015.767	100-4	100-3 100-4 100-5	SK	DEER FORKS NO. 232		NE-1-20-28-W3M	27.43
S1-41 A+B	0002+016.603	100-4	100-3 100-4 100-5	SK	DEER FORKS NO. 232		N 1/2 6-20-27-W3M	27.43
S1-43	0002+018.250	100-4	100-3 100-4 100-5	SK	DEER FORKS NO. 232		NW-5-20-27-W3M	27.43
S1-44/45	0002+019.039	100-4	100-3 100-4 100-5	SK	HAPPYLAND NO. 231		S½ 5-20-27-W3M	27.43
S1-47	0002+019.898	100-4	100-3 100-4 100-5	SK	HAPPYLAND NO. 231		S½ 4-20-27-W3M	27.43
S1-49	0002+021.543	100-4	100-3 100-4 100-5	SK	HAPPYLAND NO. 231		SE-3-20-27-W3M	27.43
S1-50	0002+021.543	100-4	100-3 100-4 100-5	SK	HAPPYLAND NO. 231		SW 3-20-27-W3M	27.43
S1-52	0002+023.192	100-4	100-3 100-4 100-5	SK	HAPPYLAND NO. 231		SW-2-20-27-W3M	27.43
S1-53	0002+023.997	100-4	100-3 100-4 100-5	SK	HAPPYLAND NO. 231		SE-2-20-27-W3M	27.43
S1-55	0002+024.828	100-4	100-3 100-4 100-5	SK	HAPPYLAND NO. 231		S½ 1-20-27-W3M	27.43
S1-57	0002+026.462	100-4	100-3 100-4 100-5	SK	HAPPYLAND NO. 231		SW-6-20-26-W3M	27.43
S1-58	0002+027.268	100-4	100-3 100-4 100-5	SK	HAPPYLAND NO. 231		SE-6-20-26-W3M	27.43
S1-60	0002+027.707	100-4	100-3 100-4 100-5	SK	HAPPYLAND NO. 231		NE-31-19-26-W3M	27.43
S1-65	0002+028.108	100-4	100-3 100-4 100-5	SK	HAPPYLAND NO. 231		NW & NE 32-19-26-W3M	27.43
S1-61B	0002+028.144	100-4	100-3 100-4 100-5	SK	HAPPYLAND NO. 231		SW-5-20-26-W3M	27.43
S1-67	0002+029.820	100-4	100-3 100-4 100-5	SK	HAPPYLAND NO. 231		NW-33-19-26-W3M	27.43
S1-68	0002+030.615	100-4	100-3 100-4 100-5	SK	HAPPYLAND NO. 231		NE-33-19-26-W3M	27.43
S1-70	0002+031.466	100-4	100-3 100-4 100-5	SK	HAPPYLAND NO. 231		NW-34-19-26-W3M	27.43
S1-71	0003+000.805	100-4	100-3 100-4 100-5	SK	HAPPYLAND NO. 231		NE-34-19-26-W3M	27.43

Schedule A

TRANSFER AGREEMENT

<u>TCPL File Number</u>	<u>MLV Valve + KM Post</u>	<u>Converted Pipeline</u>	<u>Line No(s) within Easement</u>	<u>Province</u>	<u>Municipality</u>	<u>Plan Number</u>	<u>Legal Land Location</u>	<u>ROW Width (metres)</u>
S1-73	0003+001.623	100-4	100-3 100-4 100-5	SK	HAPPYLAND NO. 231		NW-35-19-26-W3M	27.43
S1-74	0003+002.435	100-4	100-3 100-4 100-5	SK	HAPPYLAND NO. 231		NE-35-19-26-W3M	27.43
S1-76	0003+003.267	100-4	100-3 100-4 100-5	SK	HAPPYLAND NO. 231		NW-36, SE-36, LSDs 9,10 NE-36-19-26-W3M	27.43
S1-78	0003+004.905	100-4	100-3 100-4 100-5	SK	HAPPYLAND NO. 231		NW-31-19-25-W3M	27.43
S1-79	0003+005.181	100-4	100-3 100-4 100-5	SK	HAPPYLAND NO. 231		SW-31-19-25-W3M	27.43
S1-80	0003+005.714	100-4	100-3 100-4 100-5	SK	HAPPYLAND NO. 231		SE 31-19-25-W3M	27.43
S1-82/84	0003+006.546	100-4	100-3 100-4 100-5	SK	HAPPYLAND NO. 231		SW-31-19-25-W3M	27.43
S1-85	0003+007.352	100-4	100-3 100-4 100-5	SK	HAPPYLAND NO. 231		SE-32-19-25-W3M	27.43
S1-87	0003+008.213	100-4	100-3 100-4 100-5	SK	HAPPYLAND NO. 231		SW-33-19-25-W3M	27.43
S1-88	0003+009.032	100-4	100-3 100-4 100-5	SK	HAPPYLAND NO. 231		SE-33-19-25-W3M	27.43
S1-90	0003+009.865	100-4	100-3 100-4 100-5	SK	HAPPYLAND NO. 231		SW-34, SE-34-19-25-W3M	27.43
S1-92/93	0003+011.494	100-4	100-3 100-4 100-5	SK	HAPPYLAND NO. 231		S½ 35-19-25-W3M	27.43
S1-95	0003+013.125	100-4	100-3 100-4 100-5	SK	HAPPYLAND NO. 231		SE-36-19-25-W3M	27.43
S1-96	0003+013.930	100-4	100-3 100-4 100-5	SK	HAPPYLAND NO. 231		SE-36-19-25-W3M	27.43
S1-97	0003+014.663	100-4	100-3 100-4 100-5	SK	HAPPYLAND NO. 231		NE-25-19-25-W3M	27.43
S2-2	0003+014.764	100-4	100-3 100-4 100-5	SK	CLIMWORTH NO. 230		NW-30, LSDs 9,10 NE-30-19-24-W3M	27.43
S2-4/5	0003+016.406	100-4	100-3 100-4 100-5	SK	CLINWORTH NO. 230		NW-29, LSDs 9,10 NE-29-19-24-W3M	27.43
S2-7/8	0003+018.038	100-4	100-3 100-4 100-5	SK	CLIMWORTH NO. 230		NW-28, LSDs 9,10 NE-28-19-24-W3M	27.43
S2-10/11	0003+019.681	100-4	100-3 100-4 100-5	SK	CLIMWORTH NO. 230		NW-27, LSDs 9,10 NE-27-19-24-W3M	27.43

Schedule A

TRANSFER AGREEMENT

<u>TCPL File Number</u>	<u>MLV Valve + KM Post</u>	<u>Converted Pipeline</u>	<u>Line No(s) within Easement</u>	<u>Province</u>	<u>Municipality</u>	<u>Plan Number</u>	<u>Legal Land Location</u>	<u>ROW Width (metres)</u>
S2-13	0003+021.316	100-4	100-3 100-4 100-5	SK	CLIMWORTH NO. 230		NW-26-19-24-W3M	27.43
S2-14	0003+022.123	100-4	100-3 100-4 100-5	SK	CLIMWORTH NO. 230		NE-26-19-24-W3M	27.43
S2-16	0003+022.950	100-4	100-3 100-4 100-5	SK	CLIMWORTH NO. 230		NW-25-19-24-W3M	27.43
S2-17	0003+023.760	100-4	100-3 100-4 100-5	SK	CLIMWORTH NO. 230		NE-25-19-24-W3M	27.43
S2-19	0003+024.590	100-4	100-3 100-4 100-5	SK	CLIMWORTH NO. 230		NW-30-19-23-W3M	27.43
S2-20	0003+025.397	100-4	100-3 100-4 100-5	SK	CLIMWORTH NO. 230		NE-30-19-23-W3M	27.43
S2-22	0003+026.225	100-4	100-3 100-4 100-5	SK	CLIMWORTH NO. 230		NW-29-19-23-W3M	27.43
S2-23	0003+027.028	100-4	100-3 100-4 100-5	SK	CLIMWORTH NO. 230		NE-29-19-23-W3M	27.43
S2-24	0003+027.685	100-4	100-3 100-4 100-5	SK	CLIMWORTH NO. 230		SE-29-19-23-W3M	27.43
S2-26	0003+027.862	100-4	100-3 100-4 100-5	SK	CLIMWORTH NO. 230		SW-28-19-23-W3M	27.43
S2-27	0003+028.675	100-4	100-3 100-4 100-5	SK	CLIMWORTH NO. 230		SE-28-19-23-W3M	27.43
S2-29	0003+029.506	100-4	100-3 100-4 100-5	SK	CLIMWORTH NO. 230		SW-27-19-23-W3M	27.43
S2-30	0004+000.749	100-4	100-3 100-4 100-5	SK	CLIMWORTH NO. 230		SE-27-19-23-W3M	27.43
S2-32/33	0004+001.577	100-4	100-3 100-4 100-5	SK	CLIMWORTH NO. 230		SW-26-19-23-W3M and SE-26-19-23-W3M	27.43
S2-35	0004+003.219	100-4	100-3 100-4 100-5	SK	CLIMWORTH NO. 230		SW 25-19-23-W3M	27.43
S2-36	0004+004.028	100-4	100-3 100-4 100-5	SK	CLIMWORTH NO. 230		SE 25-19-23-W3M	27.43
S2-38	0004+004.858	100-4	100-3 100-4 100-5	SK	CLIMWORTH NO. 230		SW 30-19-22-W3M	27.43
S2-39	0004+005.671	100-4	100-3 100-4 100-5	SK	CLIMWORTH NO. 230		SE 30-19-22-W3M	27.43
S2-41	0004+006.436	100-4	100-3 100-4 100-5	SK	CLIMWORTH NO. 230		NE 19-19-22-W3M	27.43

Schedule A

TRANSFER AGREEMENT

<u>TCPL File Number</u>	<u>MLV Valve + KM Post</u>	<u>Converted Pipeline</u>	<u>Line No(s) within Easement</u>	<u>Province</u>	<u>Municipality</u>	<u>Plan Number</u>	<u>Legal Land Location</u>	<u>ROW Width (metres)</u>
S2-43	0004+006.503	100-4	100-3 100-4 100-5	SK	CLIMWORTH NO. 230		NW 20-19-22-W3M	27.43
S2-44	0004+007.312	100-4	100-3 100-4 100-5	SK	CLIMWORTH NO. 230		NE 20-19-22-W3M	27.43
S2-46	0004+008.140	100-4	100-3 100-4 100-5	SK	CLIMWORTH NO. 230		NW 21-19-22-W3M	27.43
S2-47	0004+008.951	100-4	100-3 100-4 100-5	SK	CLIMWORTH NO. 230		NE 21-19-22-W3M	27.43
S2-49	0004+009.782	100-4	100-3 100-4 100-5	SK	CLIMWORTH NO. 230		N½ 22-19-22-W3M	27.43
S2-51	0004+011.421	100-4	100-3 100-4 100-5	SK	CLIMWORTH NO. 230		NW 23-19-22-W3M	27.43
S2-52	0004+012.230	100-4	100-3 100-4 100-5	SK	CLIMWORTH NO. 230		NE 23-19-22-W3M	27.43
S2-53	0004+013.038	100-4	100-3 100-4 100-5	SK	CLIMWORTH NO. 230		NW 24-19-22-W3M	27.43
S2-54	0004+013.039	100-4	100-3 100-4 100-5	SK	CLIMWORTH NO. 230		NW-24, NE 24-19-22-W3M	27.43
S2-56	0004+014.699	100-4	100-3 100-4 100-5	SK	MIRY CREEK NO. 229		N½ 19-19-21-W3M	27.43
S2-58A	0004+016.336	100-4	100-3 100-4 100-5	SK	MIRY CREEK NO. 229		NW 20-19-21-W3M	27.43
S2-58B	0004+017.129	100-4	100-3 100-4 100-5	SK	MIRY CREEK NO. 229		SW 20-19-21-W3M	27.43
S2-59	0004+017.149	100-4	100-3 100-4 100-5	SK	MIRY CREEK NO. 229		SE 20-19-21-W3M	27.43
S2-61	0004+017.988	100-4	100-3 100-4 100-5	SK	MIRY CREEK NO. 229		SW 21-19-21-W3M	27.43
S2-62	0004+018.804	100-4	100-3 100-4 100-5	SK	MIRY CREEK NO. 229		SE 21-19-21-W3M	27.43
S2-64	0004+019.645	100-4	100-3 100-4 100-5	SK	MIRY CREEK NO. 229		S1/2 22-19-21-W3M	27.43
S2-66	0004+021.300	100-4	100-3 100-4 100-5	SK	MIRY CREEK NO. 229		S1/2 23-19-21-W3M	27.43
S2-67	0004+022.617	100-4	100-3 100-4 100-5	SK	MIRY CREEK NO. 229		NE 14-19-21-W3M	27.43
S2-69	0004+022.942	100-4	100-3 100-4 100-5	SK	MIRY CREEK NO. 229		SW24-19-21-W3M	27.43

Schedule A

TRANSFER AGREEMENT

<u>TCPL File Number</u>	<u>MLV Valve + KM Post</u>	<u>Converted Pipeline</u>	<u>Line No(s) within Easement</u>	<u>Province</u>	<u>Municipality</u>	<u>Plan Number</u>	<u>Legal Land Location</u>	<u>ROW Width (metres)</u>
S2-71	0004+023.150	100-4	100-3 100-4 100-5	SK	MIRY CREEK NO. 229		NW 13-19-21-W3M	27.43
S2-72	0004+023.756	100-4	100-3 100-4 100-5	SK	MIRY CREEK NO. 229		NE-13-19-521-W3M	27.43
S2-74	0004+024.584	100-4	100-3 100-4 100-5	SK	MIRY CREEK NO. 229		N1/2 18-19-20-W3M	27.43
S2-77	0004+026.254	100-4	100-3 100-4 100-5	SK	MIRY CREEK NO. 229		NW 17-19-20-W3M	27.43
S2-78	0004+027.063	100-4	100-3 100-4 100-5	SK	MIRY CREEK NO. 229		NE 17-19-20-W3M	27.43
S2-80	0004+027.909	100-4	100-3 100-4 100-5	SK	MIRY CREEK NO. 229		W1/2 16-19-20-W3M	27.43
S2-81	0004+028.738	100-4	100-3 100-4 100-5	SK	MIRY CREEK NO. 229		SE 16-19-20-W3M	27.43
S2-84	0005+000.221	100-4	100-3 100-4 100-5	SK	MIRY CREEK NO. 229		S 15-19-20-W3M	27.43
S2-86	0005+001.886	100-4	100-3 100-4 100-5	SK	MIRY CREEK NO. 229		S 14-19-20-W3M	27.43
S2-88	0005+003.522	100-4	100-3 100-4 100-5	SK	MIRY CREEK NO. 229		SW 13-19-20-W3M	27.43
S2-89	0005+004.329	100-4	100-3 100-4 100-5	SK	MIRY CREEK NO. 229		SE 13-19-20-W3M	27.43
S2-91	0005+005.159	100-4	100-3 100-4 100-5	SK	MIRY CREEK NO. 229		SW 18-19-19-W3M	27.43
S2-93	0005+005.827	100-4	100-3 100-4 100-5	SK	MIRY CREEK NO. 229		NW 7-19-19-W3M	27.43
S2-94	0005+006.014	100-4	100-3 100-4 100-5	SK	MIRY CREEK NO. 229		NE 7-19-19-W3M	27.43
S2-96	0005+006.855 0005+007.700	100-4	100-3 100-4 100-5	SK	MIRY CREEK NO. 229		NW-8, NE-8-19-19-W3M	27.43
S2-99	0005+008.494	100-4	100-3 100-4 100-5	SK	MIRY CREEK NO. 229		NW 9-19-19-W3M	27.43
S2-100A	0005+009.708	100-4	100-3 100-4 100-5	SK	MIRY CREEK NO. 229		NE 9, NW 10-19-19-W3M	27.43
S2-100B	0005+009.843	100-4	100-3 100-4 100-5	SK	MIRY CREEK NO. 229		NE 9, NW 10-19-19-W3M	27.43
S2-102	0005+010.134	100-4	100-3 100-4 100-5	SK	MIRY CREEK NO. 229		NW 10-19-19-W3M	27.43

Schedule A

TRANSFER AGREEMENT

<u>TCPL File Number</u>	<u>MLV Valve + KM Post</u>	<u>Converted Pipeline</u>	<u>Line No(s) within Easement</u>	<u>Province</u>	<u>Municipality</u>	<u>Plan Number</u>	<u>Legal Land Location</u>	<u>ROW Width (metres)</u>
S2-103	0005+010.935	100-4	100-3 100-4 100-5	SK	MIRY CREEK NO. 229		NE 10-19-19-W3M	27.43
S2-105	0005+011.775	100-4	100-3 100-4 100-5	SK	MIRY CREEK NO. 229		NW 11-19-19-W3M	27.43
S2-106	0005+012.580	100-4	100-3 100-4 100-5	SK	MIRY CREEK NO. 229		NE 11-19-19-W3M	27.43
S2-107	0005+013.266	100-4	100-3 100-4 100-5	SK	MIRY CREEK NO. 229		SE 11-19-19-W3M	27.43
S2-109	0005+013.427	100-4	100-3 100-4 100-5	SK	MIRY CREEK NO. 229		SW 12-19-19-W3M	27.43
S2-110	0005+014.239	100-4	100-3 100-4 100-5	SK	MIRY CREEK NO. 229		SE 12-19-19-W3M	27.43
S3-2	0005+015.078	100-4	100-3 100-4 100-5	SK	RIVERSIDE NO. 168		SW 7-19-18-W3M	27.43
S3-3	0005+015.894	100-4	100-3 100-4 100-5	SK	RIVERSIDE NO. 168		SE 7-19-18-W3M	27.43
S3-5	0005+016.729	100-4	100-3 100-4 100-5	SK	RIVERSIDE NO. 168		SW 8-19-18-W3M	27.43
S3-6A	0005+017.541	100-4	100-3 100-4 100-5	SK	RIVERSIDE NO. 168		SE 8-19-18-W3M	27.43
S3-8	0005+018.392	100-4	100-3 100-4 100-5	SK	RIVERSIDE NO. 168		SW 9-19-18-W3M	27.43
S3-9	0005+019.055	100-4	100-3 100-4 100-5	SK	RIVERSIDE NO. 168		NW 4-19-18-W3M	27.43
S3-10	0005+019.201	100-4	100-3 100-4 100-5	SK	RIVERSIDE NO. 168		NE-4, NW 3-19-18-W3M	27.43
S3-12	0005+020.048	100-4	100-3 100-4 100-5	SK	RIVERSIDE NO. 168		NW 3-19-18-W3M	27.43
S3-13	0005+020.865	100-4	100-3 100-4 100-5	SK	RIVERSIDE NO. 168		NE 3-19-18-W3M	27.43
S3-15/19	0005+021.699	100-4	100-3 100-4 100-5	SK	RIVERSIDE NO. 168		NW 2-19-18-W3M	27.43
S3-20	0005+022.529	100-4	100-3 100-4 100-5	SK	RIVERSIDE NO. 168		NE 2-19-18-W3M	27.43
S3-22	0005+023.390	100-4	100-3 100-4 100-5	SK	RIVERSIDE NO. 168		NW 1-19-18-W3M	27.43
S3-23	0005+023.617	100-4	100-3 100-4 100-5	SK	RIVERSIDE NO. 168		S 1-19-18-W3M	27.43

Schedule A

TRANSFER AGREEMENT

<u>TCPL File Number</u>	<u>MLV Valve + KM Post</u>	<u>Converted Pipeline</u>	<u>Line No(s) within Easement</u>	<u>Province</u>	<u>Municipality</u>	<u>Plan Number</u>	<u>Legal Land Location</u>	<u>ROW Width (metres)</u>
S3-25B	0006+000.083	100-4	100-3 100-4 100-5	SK	RIVERSIDE NO. 168		S1/2 6-19-17-W3M	27.43
S3-27A	0006+001.694	100-4	100-3 100-4 100-5	SK	RIVERSIDE NO. 168		NW-31, NE-31, NW 32-18-17-W3M	27.43
S3-29	0006+003.054	100-4	100-3 100-4 100-5	SK	RIVERSIDE NO. 168		NW 32-18-17-W3M	27.43
S3-30	0006+003.882	100-4	100-3 100-4 100-5	SK	RIVERSIDE NO. 168		NE-32, SE 32-18-17-W3M	27.43
S3-32	0006+004.730	100-4	100-3 100-4 100-5	SK	RIVERSIDE NO. 168		NW 33-18-17-W3M	27.43
S3-33	0006+005.100	100-4	100-3 100-4 100-5	SK	RIVERSIDE NO. 168		SW 33-18-17-W3M	27.43
S3-34	0006+005.563	100-4	100-3 100-4 100-5	SK	RIVERSIDE NO. 168		SE 33-18-17-W3M	27.43
S3-36	0006+006.408	100-4	100-3 100-4 100-5	SK	RIVERSIDE NO. 168		S1/2 34-18-17-W3M	27.43
S3-38	0006+008.064	100-4	100-3 100-4 100-5	SK	RIVERSIDE NO. 168		SW 35-18-17-W3M	27.43
S3-40	0006+008.864	100-4	100-3 100-4 100-5	SK	RIVERSIDE NO. 168		SE 35-18-17-W3M	27.43
S3-42	0006+008.864 0006+009.281 0006+009.500	100-4	100-3 100-4 100-5	SK	RIVERSIDE NO. 168		SE 35-18-17-W3M, N1/2 26-18-17-W3M	27.43
S3-42A	0006+009.281	100-4	100-3 100-4 100-5	SK	RIVERSIDE NO. 168		NW 26-18-17-W3M	27.43
S3-42B	0006+009.500	100-4	100-3 100-4 100-5	SK	RIVERSIDE NO. 168		NE 26-18-17-W3M	27.43
S3-44/46	0006+009.703	100-4	100-3 100-4 100-5	SK	RIVERSIDE NO. 168		NW 25-18-17-W3M	27.43
S3-47	0006+010.475	100-4	100-3 100-4 100-5	SK	RIVERSIDE NO. 168		NE 25-18-17-W3M	27.43
S3-49	0006+011.327	100-4	100-3 100-4 100-5	SK	RIVERSIDE NO. 168		NW 30-18-16-W3M	27.43
S3-50	0006+012.131	100-4	100-3 100-4 100-5	SK	RIVERSIDE NO. 168		NE 30-18-16-W3M	27.43
S3-52	0006+012.964	100-4	100-3 100-4 100-5	SK	RIVERSIDE NO. 168		NW 29-18-16-W3M	27.43

Schedule A

TRANSFER AGREEMENT

<u>TCPL File Number</u>	<u>MLV Valve + KM Post</u>	<u>Converted Pipeline</u>	<u>Line No(s) within Easement</u>	<u>Province</u>	<u>Municipality</u>	<u>Plan Number</u>	<u>Legal Land Location</u>	<u>ROW Width (metres)</u>
S3-53	0006+013.765	100-4	100-3 100-4 100-5	SK	RIVERSIDE NO. 168		NE 29-18-16-W3M	27.43
S3-55	0006+014.596	100-4	100-3 100-4 100-5	SK	RIVERSIDE NO. 168		NW & NE 28-18-16-W3M	27.43
S3-57	0006+016.232	100-4	100-3 100-4 100-5	SK	RIVERSIDE NO. 168		N½ 27-18-16-W3M	27.43
S3-58	0006+017.648	100-4	100-3 100-4 100-5	SK	RIVERSIDE NO. 168		SE 27-18-16-W3M	27.43
S3-60	0006+017.855	100-4	100-3 100-4 100-5	SK	RIVERSIDE NO. 168		SW 26-18-16-W3M	27.43
S3-60/62	0006+017.919	100-4	100-3 100-4 100-5	SK	RIVERSIDE NO. 168		SW 26-18-16-W3M	27.43
S3-63	0006+018.632	100-4	100-3 100-4 100-5	SK	RIVERSIDE NO. 168		SE 26-18-16-W3M	27.43
S3-66	0006+019.491	100-4	100-3 100-4 100-5	SK	RIVERSIDE NO. 168		SW 25-18-16-W3M	27.43
S3-67	0006+020.297	100-4	100-3 100-4 100-5	SK	RIVERSIDE NO. 168		SE 25-18-16-W3M	27.43
S3-69	0006+021.146	100-4	100-3 100-4 100-5	SK	SK LANDING NO.167		SW 30-18-15-W3M	27.43
S3-70	0006+021.937	100-4	100-3 100-4 100-5	SK	SK LANDING NO.167		SE 30-18-15-W3M	27.43
S3-72/73/75	0006+023.774	100-4	100-3 100-4 100-5	SK	SK LANDING NO.167		SE 29-18-15-W3M	27.43
S3-77/78	0006+024.403	100-4	100-3 100-4 100-5	SK	SK LANDING NO.167		S½ 28-18-15-W3M	27.43
S3-80	0006+026.030	100-4	100-3 100-4 100-5	SK	SK LANDING NO.167		SW 27-18-15-W3M	27.43
S3-81	0006+026.824	100-4	100-3 100-4 100-5	SK	SK LANDING NO.167		SE 27-18-15-W3M	27.43
S3-83	0006+027.661	100-4	100-3 100-4 100-5	SK	SK LANDING NO.167		SW 26-18-15-W3M	27.43
S3-84	0006+028.459	100-4	100-3 100-4 100-5	SK	SK LANDING NO.167		SE 26-18-15-W3M	27.43
S3-86	0006+029.277	100-4	100-3 100-4 100-5	SK	SK LANDING NO.167		SW 25-18-15-W3M	27.43
S3-87/89	0007+001.349	100-4	100-3 100-4 100-5	SK	SK LANDING NO.167		SE 25-18-15-W3M, NE 24-18-15-W3M	27.43

Schedule A

TRANSFER AGREEMENT

<u>TCPL File Number</u>	<u>MLV Valve + KM Post</u>	<u>Converted Pipeline</u>	<u>Line No(s) within Easement</u>	<u>Province</u>	<u>Municipality</u>	<u>Plan Number</u>	<u>Legal Land Location</u>	<u>ROW Width (metres)</u>
S3-91	0007+001.628	100-4	100-3 100-4 100-5	SK	SK LANDING NO.167		NW 19-18-14-W3M	27.43
S3-92	0007+002.462	100-4	100-3 100-4 100-5	SK	SK LANDING NO.167		NE 19-18-14-W3M	27.43
S3-94	0007+003.264	100-4	100-3 100-4 100-5	SK	SK LANDING NO.167		NW 20-18-14-W3M	27.43
S3-95	0007+004.033	100-4	100-3 100-4 100-5	SK	SK LANDING NO.167		NE 20-18-14-W3M	27.43
S3-97	0007+004.895	100-4	100-3 100-4 100-5	SK	SK LANDING NO.167		NW 21-18-14-W3M	27.43
S3-98	0007+005.693	100-4	100-3 100-4 100-5	SK	SK LANDING NO.167		NE 21-18-14-W3M	27.43
S3-100	0007+006.529	100-4	100-3 100-4 100-5	SK	SK LANDING NO.167		NW 22-18-14-W3M	27.43
S3-101	0007+007.332	100-4	100-3 100-4 100-5	SK	SK LANDING NO.167		NE 22-18-14-W3M	27.43
S3-103	0007+008.157	100-4	100-3 100-4 100-5	SK	SK LANDING NO.167		NW 23-18-14-W3M	27.43
S3-104	0007+008.958	100-4	100-3 100-4 100-5	SK	SK LANDING NO.167		NE 23-18-14-W3M	27.43
S3-106	0007+009.791	100-4	100-3 100-4 100-5	SK	SK LANDING NO.167		NW 24-18-14-W3M	27.43
S3-107	0007+010.586	100-4	100-3 100-4 100-5	SK	SK LANDING NO.167		NE 24-18-14-W3M	27.43
S3-110/112	0007+011.435	100-4	100-3 100-4 100-5	SK	SK LANDING NO.167		N/2 19-18-13-W3M	27.43
S3-111	0007+012.372	100-4	100-3 100-4 100-5	SK	SK LANDING NO.167		NE 19-18-13-W3M	27.43
S3-114	0007+013.050	100-4	100-3 100-4 100-5	SK	SK LANDING NO.167		NW 20-18-13-W3M	27.43
S3-115	0007+013.863	100-4	100-3 100-4 100-5	SK	SK LANDING NO.167		NE 20-18-13-W3M	27.43
S3-118DEV	0007+014.695	100-4	100-3 100-4 100-5	SK	SK LANDING NO.167		NW 21-18-13-W3M	27.43
S3-123/124	0007+016.344	100-4	100-3 100-4 100-5	SK	SK LANDING NO.167		S½ 27-18-13-W3M	27.43
S3-126	0007+017.985	100-4	100-3 100-4 100-5	SK	SK LANDING NO.167		S½ 26-18-13-W3M	27.43

Schedule A

TRANSFER AGREEMENT

<u>TCPL File Number</u>	<u>MLV Valve + KM Post</u>	<u>Converted Pipeline</u>	<u>Line No(s) within Easement</u>	<u>Province</u>	<u>Municipality</u>	<u>Plan Number</u>	<u>Legal Land Location</u>	<u>ROW Width (metres)</u>
S3-128A	0007+019.628	100-4	100-3 100-4 100-5	SK	EXCELSIOR NO. 166		SW 25-18-13-W3M	27.43
S3-129	0008+000.696	100-4	100-3 100-4 100-5	SK	EXCELSIOR NO. 166		SE 25-18-13-W3M	27.43
S4-2	0008+001.534	100-4	100-3 100-4 100-5	SK	EXCELSIOR NO. 166		S½ 30-18-12-W3M	27.43
S4-4	0008+003.161	100-4	100-3 100-4 100-5	SK	EXCELSIOR NO. 166		SW 29-18-12-W3M	27.43
S4-5	0008+003.962	100-4	100-3 100-4 100-5	SK	EXCELSIOR NO. 166		SE 29-18-12-W3M	27.43
S4-7	0008+004.788	100-4	100-3 100-4 100-5	SK	EXCELSIOR NO. 166		SW 28-18-12-W3M	27.43
S4-10	0008+006.423	100-4	100-3 100-4 100-5	SK	EXCELSIOR NO. 166		S 27-18-12-W3MM	27.43
S4-12	0008+008.042	100-4	100-3 100-4 100-5	SK	EXCELSIOR NO. 166		SW 26-18-12-W3M	27.43
S4-13	0008+008.848	100-4	100-3 100-4 100-5	SK	EXCELSIOR NO. 166		SE 26-18-12-W3M	27.43
S4-15	0008+009.674	100-4	100-3 100-4 100-5	SK	EXCELSIOR NO. 166		SW-25-18-12-W3M	27.43
S4-16	0008+010.479	100-4	100-3 100-4 100-5	SK	EXCELSIOR NO. 166		SE 25-18-12-W3M	27.43
S4-18	0008+011.305	100-4	100-3 100-4 100-5	SK	EXCELSIOR NO. 166		SW 30-18-11-W3M	27.43
S4-19	0008+012.106	100-4	100-3 100-4 100-5	SK	EXCELSIOR NO. 166		SE 30-18-11-W3M	27.43
S4-21	0008+012.936	100-4	100-3 100-4 100-5	SK	EXCELSIOR NO. 166		SW 29-18-11-W3M	27.43
S4-22	0008+013.736	100-4	100-3 100-4 100-5	SK	EXCELSIOR NO. 166		SE 29-18-11-W3M	27.43
S4-24	0008+014.560	100-4	100-3 100-4 100-5	SK	EXCELSIOR NO. 166		SW 28-18-11-W3M	27.43
S4-27	0008+014.832	100-4	100-3 100-4 100-5	SK	EXCELSIOR NO. 166		NW 21-18-11-W3M	27.43
S4-28	0008+015.405	100-4	100-3 100-4 100-5	SK	EXCELSIOR NO. 166		NE 21-18-11-W3M	27.43
S4-31	0008+016.239	100-4	100-3 100-4 100-5	SK	EXCELSIOR NO. 166		NE 22-18-11-W3M	27.43

Schedule A

TRANSFER AGREEMENT

<u>TCPL File Number</u>	<u>MLV Valve + KM Post</u>	<u>Converted Pipeline</u>	<u>Line No(s) within Easement</u>	<u>Province</u>	<u>Municipality</u>	<u>Plan Number</u>	<u>Legal Land Location</u>	<u>ROW Width (metres)</u>
S4-30	0008+016.239	100-4	100-3 100-4 100-5	SK	EXCELSIOR NO. 166		NW 22-18-11-W3M	27.43
S4-35	0008+018.659	100-4	100-3 100-4 100-5	SK	EXCELSIOR NO. 166		NE 23-18-11-W3M	27.43
S4-38	0008+019.487	100-4	100-3 100-4 100-5	SK	EXCELSIOR NO. 166		NW 24-18-11-W3M	27.43
S4-39	0008+020.288	100-4	100-3 100-4 100-5	SK	EXCELSIOR NO. 166		NE 24-18-11-W3M	27.43
S4-41	0008+021.114	100-4	100-3 100-4 100-5	SK	EXCELSIOR NO. 166		N 19-18-10-W3M	27.43
S4-43	0008+022.746	100-4	100-3 100-4 100-5	SK	EXCELSIOR NO. 166		NW 20-18-10-W3M	27.43
S4-44	0008+023.550	100-4	100-3 100-4 100-5	SK	EXCELSIOR NO. 166		NE 20-18-10-W3M	27.43
S4-46	0008+024.374	100-4	100-3 100-4 100-5	SK	EXCELSIOR NO. 166		NW 21-18-10-W3M	27.43
S4-47	0008+025.177	100-4	100-3 100-4 100-5	SK	EXCELSIOR NO. 166		NE 21-18-10-W3M	27.43
S4-50	0009+000.201	100-4	100-3 100-4 100-5	SK	EXCELSIOR NO. 166		E 1/2 of NW 22-18-10-W3M	27.43
S4-51	0009+000.602	100-4	100-3 100-4 100-5	SK	EXCELSIOR NO. 166		NE 22-18-10-W3M	27.43
S4-53A	0009+001.429	100-4	100-3 100-4 100-5	SK	EXCELSIOR NO. 166		N 23-18-10-W3M	27.43
S4-53B	0009+002.237	100-4	100-3 100-4 100-5	SK	EXCELSIOR NO. 166		N 23-18-10-W3M	27.43
S4-55	0009+003.054	100-4	100-3 100-4 100-5	SK	EXCELSIOR NO. 166		NW 24-18-10-W3M	27.43
S4-56	0009+003.856	100-4	100-3 100-4 100-5	SK	EXCELSIOR NO. 166		NE 24-18-10-W3M	27.43
S4-58	0009+004.680	100-4	100-3 100-4 100-5	SK	MORSE NO. 165		NW 19-18-9-W3M	27.43
S4-59	0009+005.297	100-4	100-3 100-4 100-5	SK	MORSE NO. 165		SW 19-18-9-W3M	27.43
S4-60	0009+005.486	100-4	100-3 100-4 100-5	SK	MORSE NO. 165		NE 19-18-9-W3M	27.43
S4-61	0009+005.791	100-4	100-3 100-4 100-5	SK	MORSE NO. 165		SE 19-18-9-W3M	27.43

Schedule A

TRANSFER AGREEMENT

<u>TCPL File Number</u>	<u>MLV Valve + KM Post</u>	<u>Converted Pipeline</u>	<u>Line No(s) within Easement</u>	<u>Province</u>	<u>Municipality</u>	<u>Plan Number</u>	<u>Legal Land Location</u>	<u>ROW Width (metres)</u>
S4-63	0009+006.324	100-4	100-3 100-4 100-5	SK	MORSE NO. 165		SE 20-18-9-W3M	27.43
S4-63A&B	0009+007.116	100-4	100-3 100-4 100-5	SK	MORSE NO. 165		Ptn SW 20-18-9-W3M	27.43
S4-65	0009+007.941	100-4	100-3 100-4 100-5	SK	MORSE NO. 165		SW 21-18-9-W3M	27.43
S4-66	0009+008.743	100-4	100-3 100-4 100-5	SK	MORSE NO. 165		SE 21-18-9-W3M	27.43
S4-68	0009+009.567	100-4	100-3 100-4 100-5	SK	MORSE NO. 165		SW 22-18-9-W3M	27.43
S4-69	0009+010.368	100-4	100-3 100-4 100-5	SK	MORSE NO. 165		SE 22-18-9-W3M	27.43
S4-71	0009+011.189	100-4	100-3 100-4 100-5	SK	MORSE NO. 165		SW 23-18-9-W3M	27.43
S4-73	0009+012.016	100-4	100-3 100-4 100-5	SK	MORSE NO. 165		Lsd 2, 7, 8 and W & NE of Lsd 1-23-18-9-W3M	27.43
S73/75	0009+012.016 0009+012.818	100-4	100-3 100-4 100-5	SK	MORSE NO. 165		LSD 2,7,8 W1/2 & NE 1-23-18-9-W3M & SW 24-18-9-W3M	27.43
S4-75	0009+012.818	100-4	100-3 100-4 100-5	SK	MORSE NO. 165		SW 24-18-9-W3M	27.43
S4-76	0009+013.626	100-4	100-3 100-4 100-5	SK	MORSE NO. 165		SE 24-18-9-W3M	27.43
S4-78A	0009+014.454	100-4	100-3 100-4 100-5	SK	MORSE NO. 165		S 19-18-8-W3M	27.43
S4-80	0009+016.104	100-4	100-3 100-4 100-5	SK	MORSE NO. 165		SW 20-18-8-W3M	27.43
S4-81	0009+016.913	100-4	100-3 100-4 100-5	SK	MORSE NO. 165		SE 20-18-8-W3M	27.43
S4-82	0009+017.618	100-4	100-3 100-4 100-5	SK	MORSE NO. 165		NE 17-18-8-W3M	27.43
S4-84	0009+017.748	100-4	100-3 100-4 100-5	SK	MORSE NO. 165		NW 16-18-8-W3M	27.43
S4-85	0009+018.567	100-4	100-3 100-4 100-5	SK	MORSE NO. 165		NW-16, N½ 15-18-8-W3M	27.43
S4-89B	0009+021.530	100-4	100-3 100-4 100-5	SK	MORSE NO. 165		LSD 10,11,12 of Section 14-18-8-W3M, SW-14-18-8-W3M	27.43
S4-90	0009+022.380	100-4	100-3 100-4 100-5	SK	MORSE NO. 165		SE 14-18-8-W3M	27.43
S4-92	0009+022.710	100-4	100-3 100-4 100-5	SK	MORSE NO. 165		S 13-18-8-W3M	27.43
S4-94	0009+024.345	100-4	100-3 100-4 100-5	SK	MORSE NO. 165		SW 18-18-7-W3M	27.43
S4-95	0009+025.152	100-4	100-3 100-4 100-5	SK	MORSE NO. 165		SE 18-18-7-W3M	27.43
S4-97	0009+025.979	100-4	100-3 100-4 100-5	SK	MORSE NO. 165		SW 17-18-7-W3M	27.43
S4-98	0010+000.723	100-4	100-3 100-4 100-5	SK	MORSE NO. 165		SE 17-18-7-W3M	27.43
S4-100	0010+001.556	100-4	100-3 100-4 100-5	SK	MORSE NO. 165		SW 16-18-7W3M	27.43
S4-100	0010+001.556	100-4	100-3 100-4 100-5	SK	MORSE NO. 165		SW 16-18-7W3M	27.43
S4-101	0010+002.367	100-4	100-3 100-4 100-5	SK	MORSE NO. 165		SE 16-18-7-W3M	27.43
S4-103/105	0010+003.197	100-4	100-3 100-4 100-5	SK	MORSE NO. 165		SW 15-18-7-W3M	27.43
S4-106	0010+003.964	100-4	100-3 100-4 100-5	SK	MORSE NO. 165		SE 15-18-7-W3M	27.43
S4-100	0010+003.964	100-4	100-3 100-4 100-5	SK	MORSE NO. 165		SE 15-18-7-W3M	27.43

Schedule A

TRANSFER AGREEMENT

<u>TCPL File Number</u>	<u>MLV Valve + KM Post</u>	<u>Converted Pipeline</u>	<u>Line No(s) within Easement</u>	<u>Province</u>	<u>Municipality</u>	<u>Plan Number</u>	<u>Legal Land Location</u>	<u>ROW Width (metres)</u>
S4-100	0010+003.964	100-4	100-3 100-4 100-5	SK	MORSE NO. 165		SE 15-18-7-W3M	27.43
S4-108/110A	0010+004.833	100-4	100-3 100-4 100-5	SK	MORSE NO. 165		SW 14-18-7-W3M	27.43
S4-112	0010+005.682	100-4	100-3 100-4 100-5	SK	MORSE NO. 165		NW 11-18-7-W3M	27.43
S4-113	0010+005.683	100-4	100-3 100-4 100-5	SK	MORSE NO. 165		NE 11-18-7-W3M	27.43
S4-115	0010+006.514	100-4	100-3 100-4 100-5	SK	MORSE NO. 165		N 12-18-7-W3M	27.43
S4-117	0010+008.152	100-4	100-3 100-4 100-5	SK	CHAPLIN NO. 164		NW 7-18-6-W3M	27.43
S4-118	0010+008.968	100-4	100-3 100-4 100-5	SK	CHAPLIN NO. 164		NE 7-18-6-W3M	27.43
S4-120	0010+009.805	100-4	100-3 100-4 100-5	SK	CHAPLIN NO. 164		NW 8-18-6-W3M	27.43
S4-121	0010+010.254	100-4	100-3 100-4 100-5	SK	CHAPLIN NO. 164		SW 8-18-6-W3M	27.43
S4-122	0010+010.619	100-4	100-3 100-4 100-5	SK	CHAPLIN NO. 164		SE 8-18-6-W3M	27.43
S4-124A	0010+011.461	100-4	100-3 100-4 100-5	SK	CHAPLIN NO. 164		S 9-18-6-W3M	24.73
S4-126	0010+013.101	100-4	100-3 100-4 100-5	SK	CHAPLIN NO. 164		SW 10-18-6-W3M	27.43
S4-127	0010+013.908	100-4	100-3 100-4 100-5	SK	CHAPLIN NO. 164		SE 10-18-6-W3M	27.43
S4-130	0010+014.735	100-4	100-3 100-4 100-5	SK	CHAPLIN NO. 164		SE-11-18-6-W3M	27.43
S4-129	0010+014.735	100-4	100-3 100-4 100-5	SK	CHAPLIN NO. 164		SE 11-18-6-W3M	27.43
S4-132	0010+016.366	100-4	100-3 100-4 100-5	SK	CHAPLIN NO. 164		SW 12-18-6-W3M	27.43
S4-133	0010+017.165	100-4	100-3 100-4 100-5	SK	CHAPLIN NO. 164		SE 12-18-6-W3M	27.43
S5-2	0010+017.995	100-4	100-3 100-4 100-5	SK	CHAPLIN NO. 164		S 7-18-5-W3M	27.43
S5-3	0010+019.356	100-4	100-3 100-4 100-5	SK	CHAPLIN NO. 164		NE-6-18-5-W3M	27.43
S5-5	0010+019.632	100-4	100-3 100-4 100-5	SK	CHAPLIN NO. 164		N 5-18-5-W3M	27.43

Schedule A

TRANSFER AGREEMENT

<u>TCPL File Number</u>	<u>MLV Valve + KM Post</u>	<u>Converted Pipeline</u>	<u>Line No(s) within Easement</u>	<u>Province</u>	<u>Municipality</u>	<u>Plan Number</u>	<u>Legal Land Location</u>	<u>ROW Width (metres)</u>
S5-8	0010+021.320	100-4	100-3 100-4 100-5	SK	CHAPLIN NO. 164		NW 4-18-1-W3M	27.43
S5-9	0010+022.112	100-4	100-3 100-4 100-5	SK	CHAPLIN NO. 164		NE 4-18-5-W3M	27.43
S5-11	0010+022.946	100-4	100-3 100-4 100-5	SK	CHAPLIN NO. 164		N 3-18-5-W3M	27.43
S5-13/14	0011+001.629	100-4	100-3 100-4 100-5	SK	CHAPLIN NO. 164		NW 2-18-5-W3M	27.43
S5-14/16	0011+001.629 0011+003.251	100-4	100-3 100-4 100-5	SK	CHAPLIN NO. 164		NE 2, SE 2 & SW 1-18-5-W3M	27.43
S5-17	0011+004.071	100-4	100-3 100-4 100-5	SK	CHAPLIN NO. 164		SE 1-18-5-W3M	27.43
S5-21/22	0011+004.916	100-4	100-3 100-4 100-5	SK	CHAPLIN NO. 164		LSD 4, 5 Sec 6-18-4-W3M	27.43
S5-23	0011+005.717	100-4	100-3 100-4 100-5	SK	CHAPLIN NO. 164		SE 6-18-4-W3M	27.43
S5-25	0011+006.544	100-4	100-3 100-4 100-5	SK	CHAPLIN NO. 164		SW 5-18-4-W3M	27.43
S5-26	0011+007.353	100-4	100-3 100-4 100-5	SK	CHAPLIN NO. 164		SE 5-18-4-W3M	27.43
S5-28	0011+008.183	100-4	100-3 100-4 100-5	SK	CHAPLIN NO. 164		SW 4-18-4-W3M	27.43
S5-29	0011+008.993	100-4	100-3 100-4 100-5	SK	CHAPLIN NO. 164		SE 4-18-4-W3M	27.43
S5-31	0011+009.806	100-4	100-3 100-4 100-5	SK	CHAPLIN NO. 164		SW 3-18-4-W3M	27.43
S5-32/34	0011+009.823	100-4	100-3 100-4 100-5	SK	CHAPLIN NO. 164		SE 3 & SW 2-18-4-W3M	27.43
S5-35	0011+012.235	100-4	100-3 100-4 100-5	SK	CHAPLIN NO. 164		SE 2-18-4-W3M	27.43
S5-37	0011+013.060	100-4	100-3 100-4 100-5	SK	CHAPLIN NO. 164		SW 1-18-4-W3M	27.43
S5-38	0011+013.887	100-4	100-3 100-4 100-5	SK	CHAPLIN NO. 164		SE 1-18-4-W3M	27.43
S5-41/42	0011+014.713	100-4	100-3 100-4 100-5	SK	CHAPLIN NO. 164		SW 6-18-3-W3M	27.43
S5-46	0011+016.328	100-4	100-3 100-4 100-5	SK	CHAPLIN NO. 164		NE 5-18-3-W3M	27.43

Schedule A

TRANSFER AGREEMENT

<u>TCPL File Number</u>	<u>MLV Valve + KM Post</u>	<u>Converted Pipeline</u>	<u>Line No(s) within Easement</u>	<u>Province</u>	<u>Municipality</u>	<u>Plan Number</u>	<u>Legal Land Location</u>	<u>ROW Width (metres)</u>
S5-45	0011+016.328	100-4	100-3 100-4 100-5	SK	CHAPLIN NO. 164		SE 5-18-3-W3M	27.43
S5-44/45/46	0011+016.328	100-4	100-3 100-4 100-5	SK	CHAPLIN NO. 164		SW 5-18-3-W3M	27.43
S5-48	0011+018.000	100-4	100-3 100-4 100-5	SK	WHEATLAND NO. 163		NW 4-18-3-W3M	27.43
S5-49	0011+018.810	100-4	100-3 100-4 100-5	SK	WHEATLAND NO. 163		NE 4-18-3-W3M	27.43
S5-51	0011+019.646	100-4	100-3 100-4 100-5	SK	WHEATLAND NO. 163		NW 3-18-3-W3M	27.43
S5-52	0011+020.453	100-4	100-3 100-4 100-5	SK	WHEATLAND NO. 163		Ptn NE 3-18-3-W3M	27.43
S5-54	0011+021.289	100-4	100-3 100-4 100-5	SK	WHEATLAND NO. 163		Ptn NW 2-18-3-W3M	27.43
S5-55	0011+022.097	100-4	100-3 100-4 100-5	SK	WHEATLAND NO. 163		NE 2-18-3-W3M	27.43
S5-57	0011+022.923	100-4	100-3 100-4 100-5	SK	WHEATLAND NO. 163		NE-1, NW-1-18-3-W3M	27.43
S5-59	0011+024.557	100-4	100-3 100-4 100-5	SK	WHEATLAND NO. 163		NW 6-18-2-W3M	27.43
S5-60	0011+025.348	100-4	100-3 100-4 100-5	SK	WHEATLAND NO. 163		NE 6-18-2-W3M	27.43
S5-62	0011+026.172	100-4	100-3 100-4 100-5	SK	WHEATLAND NO. 163		NW 5-18-2-W3M	27.43
S5-63	0011+026.976	100-4	100-3 100-4 100-5	SK	WHEATLAND NO. 163		NE 5-18-2-W3M	27.43
S5-65	0012+000.080	100-4	100-3 100-4 100-5	SK	WHEATLAND NO. 163		NW 4-18-2-W3M	27.43
S5-66	0012+000.883	100-4	100-3 100-4 100-5	SK	WHEATLAND NO. 163		NE 4-18-2-W3M	27.43
S5-68	0012+001.705	100-4	100-3 100-4 100-5	SK	WHEATLAND NO. 163		NW 3-18-2-W3M	27.43
S5-69	0012+002.506	100-4	100-3 100-4 100-5	SK	WHEATLAND NO. 163		NE 3-18-2-W3M	27.43
S5-71	0012+003.326	100-4	100-3 100-4 100-5	SK	WHEATLAND NO. 163		N 2-18-2-W3M	27.43
S5-74	0012+004.951	100-4	100-3 100-4 100-5	SK	WHEATLAND NO. 163		NE 1-18-2-W3M	27.43

Schedule A

TRANSFER AGREEMENT

<u>TCPL File Number</u>	<u>MLV Valve + KM Post</u>	<u>Converted Pipeline</u>	<u>Line No(s) within Easement</u>	<u>Province</u>	<u>Municipality</u>	<u>Plan Number</u>	<u>Legal Land Location</u>	<u>ROW Width (metres)</u>
S5-73	0012+004.951	100-4	100-3 100-4 100-5	SK	WHEATLAND NO. 163		NW 1-18-2-W3M	27.43
S5-76	0012+006.584	100-4	100-3 100-4 100-5	SK	WHEATLAND NO. 163		NW 6-18-1-W3M	27.43
S5-77	0012+007.380	100-4	100-3 100-4 100-5	SK	WHEATLAND NO. 163		NE 6-18-1-W3M	27.43
S5-79	0012+008.200	100-4	100-3 100-4 100-5	SK	WHEATLAND NO. 163		NW 5-18-1-W3M	27.43
S5-80A	0012+009.004	100-4	100-3 100-4 100-5	SK	WHEATLAND NO. 163		NE 5-18-1-W3M, SW 4-18-1-W3M	27.43
S5-82/83	0012+009.836	100-4	100-3 100-4 100-5	SK	WHEATLAND NO. 163		NW 4-18-1-W3M	27.43
S5-84	0012+010.701	100-4	100-3 100-4 100-5	SK	WHEATLAND NO. 163		SE 4-18-1-W3M	27.43
S5-86	0012+011.471	100-4	100-3 100-4 100-5	SK	WHEATLAND NO. 163		SW 3-18-1-W3M	27.43
S5-89	0012+013.074	100-4	100-3 100-4 100-5	SK	WHEATLAND NO. 163		SE 3-18-1-W3M	27.43
S5-93	0012+013.094	100-4	100-3 100-4 100-5	SK	WHEATLAND NO. 163		SW 2-18-1-W3M	27.43
S5-94	0012+013.900	100-4	100-3 100-4 100-5	SK	WHEATLAND NO. 163		SE 2-18-1-W3M	27.43
S5-96	0012+014.726	100-4	100-3 100-4 100-5	SK	WHEATLAND NO. 163		SW 1-18-1-W3M	27.43
S5-97	0012+015.529	100-4	100-3 100-4 100-5	SK	WHEATLAND NO. 163		SE 1-18-1-W3M	27.43
S6-2	0012+016.351	100-4	100-3 100-4 100-5	SK	CARON NO. 162		S½ 1-18-30-W2M	27.43
S6-4	0012+017.177	100-4	100-3 100-4 100-5	SK	CARON NO. 162		SW 6-18-29-W2M	27.43
S6-5	0012+017.985	100-4	100-3 100-4 100-5	SK	CARON NO. 162		SE 6-18-29-W2M	27.43
S6-7	0012+018.808	100-4	100-3 100-4 100-5	SK	CARON NO. 162		SW 5-18-29-W2M	27.43
S6-8	0012+019.614	100-4	100-3 100-4 100-5	SK	CARON NO. 162		SE 5-18-29-W2M, SW 4-18-29-W2M	27.43
S6-10B	0012+020.440	100-4	100-3 100-4 100-5	SK	CARON NO. 162		SW 4-18-29-W2M	27.43
S6-10A	0012+020.440	100-4	100-3 100-4 100-5	SK	CARON NO. 162		SW 4-18-29-W2M	27.43
S6-11	0012+021.241	100-4	100-3 100-4 100-5	SK	CARON NO. 162		SE 4-18-29-W2M	27.43
S6-13	0012+022.068	100-4	100-3 100-4 100-5	SK	CARON NO. 162		SW 3-18-29-W2M	27.43
S6-14/16	0012+022.877	100-4	100-3 100-4 100-5	SK	CARON NO. 162		SE 3-18-29-W2M	27.43

Schedule A

TRANSFER AGREEMENT

<u>TCPL File Number</u>	<u>MLV Valve + KM Post</u>	<u>Converted Pipeline</u>	<u>Line No(s) within Easement</u>	<u>Province</u>	<u>Municipality</u>	<u>Plan Number</u>	<u>Legal Land Location</u>	<u>ROW Width (metres)</u>
S6-18	0012+023.698	100-4	100-3 100-4 100-5	SK	CARON NO. 162		SW 2-18-29-W2M	27.43
S6-19	0012+024.503	100-4	100-3 100-4 100-5	SK	CARON NO. 162		SE 2-18-29-W2M	27.43
S6-21	0012+024.955	100-4	100-3 100-4 100-5	SK	CARON NO. 162		NE 35-17-29-W2M	27.43
S6-23	0012+025.393	100-4	100-3 100-4 100-5	SK	CARON NO. 162		NW 36-17-29-W2M	27.43
S6-24	0012+025.773	100-4	100-3 100-4 100-5	SK	CARON NO. 162		NW 36-17-29-W2M	27.43
S6-26	0013.000.198	100-4	100-3 100-4 100-5	SK	CARON NO. 162		NE 36-17-29-W2M	27.43
S6-28	0013+000.619	100-4	100-3 100-4 100-5	SK	CARON NO. 162		N 31-17-28-W2M	27.43
S6-30	0013+002.243	100-4	100-3 100-4 100-5	SK	CARON NO. 162		NW-32-17-28-W2M	27.43
S6-31A	0013+003.054	100-4	100-3 100-4 100-5	SK	CARON NO. 162		NE 32-17-28-W2M	27.43
S6-33	0013+003.885	100-4	100-3 100-4 100-5	SK	CARON NO. 162		NW 33-17-28-W2M	27.43
S6-34	0013+004.468	100-4	100-3 100-4 100-5	SK	CARON NO. 162		SW 33-17-28-W3M	27.43
S6-35	0013+004.696	100-4	100-3 100-4 100-5	SK	CARON NO. 162		SE 33-17-28 W4M	27.43
S6-37	0013+005.533	100-4	100-3 100-4 100-5	SK	CARON NO. 162		S1/2 34-17-28-W2M	27.43
S6-39A	0013+007.169	100-4	100-3 100-4 100-5	SK	CARON NO. 162		SW 35-17-28-W2M	27.43
S6-42/44	0013+007.979	100-4	100-3 100-4 100-5	SK	CARON NO. 162		SW 36-17-28-W2M	27.43
S6-45	0013+009.625	100-4	100-3 100-4 100-5	SK	CARON NO. 162		SW 36-17-28-W2M	27.43
S6-47A	0013+010.454	100-4	100-3 100-4 100-5	SK	MOOSE JAW 161		S 31-17-27-W2M	27.43
S6-49	0013+012.075	100-4	100-3 100-4 100-5	SK	MOOSE JAW 161		SW 32-17-27-W2M	27.43
S6-50	0013+012.877	100-4	100-3 100-4 100-5	SK	MOOSE JAW 161		SE 32-17-27-W2M	27.43
S6-52	0013+013.701	100-4	100-3 100-4 100-5	SK	MOOSE JAW 161		S 33-17-27-W2M	27.43
S6-54	0013+015.327	100-4	100-3 100-4 100-5	SK	MOOSE JAW 161		SW 34-17-27-W2M	27.43
S6-55	0013+016.125	100-4	100-3 100-4 100-5	SK	MOOSE JAW 161		SE 34-17-27-W2M	27.43
S6-56A	0013+016.917	100-4	100-3 100-4 100-5	SK	MOOSE JAW 161		NE 27-17-27-W2M	27.43
S6-58A	0013+016.960	100-4	100-3 100-4 100-5	SK	MOOSE JAW 161		N 26-17-27-W2	27.43
S6-60	0013+018.596	100-4	100-3 100-4 100-5	SK	MOOSE JAW 161		NW 25-17-27-W2M	27.43
S6-61	0013+019.402	100-4	100-3 100-4 100-5	SK	MOOSE JAW 161		NE 25-17-27-W2M	27.43
S6-63	0013+020.229	100-4	100-3 100-4 100-5	SK	MOOSE JAW 161		NW 30-17-27-W2M	27.43
S6-65	0013+021.051	100-4	100-3 100-4 100-5	SK	MOOSE JAW 161		NE 30-17-26-W2M	27.43
S6-67	0013+021.862	100-4	100-3 100-4 100-5	SK	MOOSE JAW 161		NW 29-17-26-W2M	27.43
S6-68	0013+022.667	100-4	100-3 100-4 100-5	SK	MOOSE JAW 161		NE 29-17-26-W2M	27.43
S6-70	0013+023.514	100-4	100-3 100-4 100-5	SK	MOOSE JAW 161		N 28-17-26-W2M	27.43
S6-72	0014+001.571	100-4	100-3 100-4 100-5	SK	MOOSE JAW 161		NW-27, NE-27-17-26-W2M	27.43

Schedule A

TRANSFER AGREEMENT

<u>TCPL File Number</u>	<u>MLV Valve + KM Post</u>	<u>Converted Pipeline</u>	<u>Line No(s) within Easement</u>	<u>Province</u>	<u>Municipality</u>	<u>Plan Number</u>	<u>Legal Land Location</u>	<u>ROW Width (metres)</u>
S6-75	0014+003.205	100-4	100-3 100-4 100-5	SK	MOOSE JAW 161		NW 26-17-26-W2M	27.43
S6-77	0014+003.695	100-4	100-3 100-4 100-5	SK	MOOSE JAW 161		SW-26, SE-26-17-26-W2M	27.43
S6-82	0014+004.839	100-4	100-3 100-4 100-5	SK	MOOSE JAW 161		SE 25-17-26-W2M	27.43
S6-81	0014+004.839	100-4	100-3 100-4 100-5	SK	MOOSE JAW 161		SW 25-17-26-W2M	27.43
S6-84	0014+005.640	100-4	100-3 100-4 100-5	SK	MOOSE JAW 161		NE 25-17-26-W2M	27.43
S6-89	0014+006.472	100-4	100-3 100-4 100-5	SK	MOOSE JAW 161		NW 30-17-25-W2M	27.43
S6-92	0014+008.123	100-4	100-3 100-4 100-5	SK	MOOSE JAW 161		S 29-17-25-W2M	27.43
S6-96/97	0014+009.770	100-4	100-3 100-4 100-5	SK	MOOSE JAW 161		S 28-17-25-W2M	27.43
S6-99	0014+011.415	100-4	100-3 100-4 100-5	SK	MOOSE JAW 161		SW 27-17-25-W2M	27.43
S6-101	0014+012.167	100-4	100-3 100-4 100-5	SK	MOOSE JAW 161		NW 22-17-25-W2M	27.43
S6-102	0014+012.244	100-4	100-3 100-4 100-5	SK	MOOSE JAW 161		NE 22-17-25-W2M	27.43
S6-105	0014+014.700	100-4	100-3 100-4 100-5	SK	MOOSE JAW 161		N½ 23, NW-24-17-25-W2M	27.43
S6-106	0014+015.507	100-4	100-3 100-4 100-5	SK	MOOSE JAW 161		NE 24-17-25-W2M	27.43
S6-108	0014+016.335	100-4	100-3 100-4 100-5	SK	PENSE NO. 160		NW 19-17-24-W2M	27.43
S6-109	0014+017.161	100-4	100-3 100-4 100-5	SK	PENSE NO. 160		NE 19-17-24-W2M	27.43
S6-111A	0014+017.439	100-4	100-3 100-4 100-5	SK	PENSE NO. 160		PTN SE 30-17-24-W2M	27.43
S6-111B	0014+017.678	100-4	100-3 100-4 100-5	SK	PENSE NO. 160		SE 30-17-24-W2M	27.43
S6-113	0014+018.044	100-4	100-3 100-4 100-5	SK	PENSE NO. 160		S 1/2 29-17-24-W2M	27.43
S6-115	0014+019.303	100-4	100-3 100-4 100-5	SK	PENSE NO. 160		NE 20-17-24-W2M	27.43
S6-117	0014+019.703	100-4	100-3 100-4 100-5	SK	PENSE NO. 160		NW 21-17-24-W2M	27.43
S6-118/120	0014+020.536	100-4	100-3 100-4 100-5	SK	PENSE NO. 160		NE 21-17-24-W2M	27.43
S6-123	0014+021.438	100-4	100-3 100-4 100-5	SK	PENSE NO. 160		NW 22-17-24-W2M	27.43
S6-124	0014+022.243	100-4	100-3 100-4 100-5	SK	PENSE NO. 160		NE 22-17-24-W2M	27.43
S6-126	0014+022.916	100-4	100-3 100-4 100-5	SK	PENSE NO. 160		SE 22-17-24-W2M	27.43
S6-129B	0014+023.212	100-4	100-3 100-4 100-5	SK	PENSE NO. 160		W 23-17-24-W2M	27.43
S6-130/132	0014+024.694	100-4	100-3 100-4 100-5	SK	PENSE NO. 160		SE-23, S½ 24-17-24-W2M	27.43
S7-2	0014+026.361	100-4	100-3 100-4 100-5	SK	PENSE NO. 160		SW 19-17-23-W2M	27.43
S7-3	0014+027.168	100-4	100-3 100-4 100-5	SK	PENSE NO. 160		SE 19-17-23-W2M	27.43
S7-5B	0015+000.073	100-4	100-3 100-4 100-5	SK	PENSE NO. 160		SW 20-17-23-W2M	27.43
S7-6	0015+000.882	100-4	100-3 100-4 100-5	SK	PENSE NO. 160		SE 20-17-23-W2M	27.43
S7-7	0015+001.405	100-4	100-3 100-4 100-5	SK	PENSE NO. 160		NE 17-17-23-W2M	27.43
S7-9	0015+001.740	100-4	100-3 100-4 100-5	SK	PENSE NO. 160		NW 16-17-23-W2M	27.43

Schedule A

TRANSFER AGREEMENT

<u>TCPL File Number</u>	<u>MLV Valve + KM Post</u>	<u>Converted Pipeline</u>	<u>Line No(s) within Easement</u>	<u>Province</u>	<u>Municipality</u>	<u>Plan Number</u>	<u>Legal Land Location</u>	<u>ROW Width (metres)</u>
S7-10	0015+002.524	100-4	100-3 100-4 100-5	SK	PENSE NO. 160		NE 16-17-23-W2M	27.43
S7-12	0015+003.324	100-4	100-3 100-4 100-5	SK	PENSE NO. 160		NW 15-17-23-W2M	27.43
S7-13	0015+004.140	100-4	100-3 100-4 100-5	SK	PENSE NO. 160		NE 15-17-23-W2M	27.43
S7-15	0015+004.975	100-4	100-3 100-4 100-5	SK	PENSE NO. 160		NW 14-17-23-W2M	27.43
S7-16	0015+005.788	100-4	100-3 100-4 100-5	SK	PENSE NO. 160		NE 14-17-23-W2M	27.43
S7-18A	0015+006.639	100-4	100-3 100-4 100-5	SK	PENSE NO. 160		N, SE 13-17-23-W2M	27.43
S7-18B	0015+007.447	100-4	100-3 100-4 100-5	SK	PENSE NO. 160		NW-13, E½ 13-17-23-W2M	27.43
S7-20A	0015+008.322	100-4	100-3 100-4 100-5	SK	PENSE NO. 160		S 18-17-22-W2M	27.43
S7-22	0015+009.991	100-4	100-3 100-4 100-5	SK	PENSE NO. 160		S 17-17-22-W2M	27.43
S7-24	0015+011.094	100-4	100-3 100-4 100-5	SK	PENSE NO. 160		NE 8-17-22-W2M	27.43
S7-26	0015+011.688	100-4	100-3 100-4 100-5	SK	PENSE NO. 160		N 9-17-22-W2M	27.43
S7-28	0015+013.337	100-4	100-3 100-4 100-5	SK	PENSE NO. 160		N 10-17-22-W2M, PTN SE 10-17-22-W2M	27.43
S7-30	0015+014.952	100-4	100-3 100-4 100-5	SK	PENSE NO. 160		PTN SE 10-17-22-W2M	27.43
S7-32	0015+015.172	100-4	100-3 100-4 100-5	SK	PENSE NO. 160		SW 11-17-22-W2M	27.43
S7-33	0015+015.983	100-4	100-3 100-4 100-5	SK	PENSE NO. 160		SE 11-17-22-W2M	27.43
S7-35	0015+016.818	100-4	100-3 100-4 100-5	SK	PENSE NO. 160		SW 12-17-22-W2M	27.43
S7-36	0015+017.628	100-4	100-3 100-4 100-5	SK	PENSE NO. 160		SE 12-17-22-W2M	27.43
S7-39	0015+018.475	100-4	100-3 100-4 100-5	SK	SHERWOOD NO 159		S 7-17-21-W2M	27.43
S7-40	0015+019.054	100-4	100-3 100-4 100-5	SK	SHERWOOD NO 159		SW 6-17-21-W2M	27.43
S7-41	0015+019.280	100-4	100-3 100-4 100-5	SK	SHERWOOD NO 159		NE 6-17-21-W2M	27.43
S7-43	0015+020.116	100-4	100-3 100-4 100-5	SK	SHERWOOD NO 159		SW 8-17-21-W2M	27.43
S7-44A	0015+020.655	100-4	100-3 100-4 100-5	SK	SHERWOOD NO 159		S 5-17-21-W2M	27.43
S7-45A	0015+021.765	100-4	100-3 100-4 100-5	SK	SHERWOOD NO 159		N 4-17-21-W2M	27.43
S7-47	0015+023.415	100-4	100-3 100-4 100-5	SK	SHERWOOD NO 159		NW 3-17-21-W2M	27.43
S7-48	0015+024.234	100-4	100-3 100-4 100-5	SK	SHERWOOD NO 159		NE 3-17-21-W2M	27.43

Schedule A

TRANSFER AGREEMENT

<u>TCPL File Number</u>	<u>MLV Valve + KM Post</u>	<u>Converted Pipeline</u>	<u>Line No(s) within Easement</u>	<u>Province</u>	<u>Municipality</u>	<u>Plan Number</u>	<u>Legal Land Location</u>	<u>ROW Width (metres)</u>
S7-50	0015+025.065	100-4	100-3 100-4 100-5	SK	SHERWOOD NO 159		NW 2-17-21-W2M	27.43
S7-51	0015+025.627	100-4	100-3 100-4 100-5	SK	SHERWOOD NO 159		S½ 2-17-21-W2M	27.43
S7-53	0016+000.100	100-4	100-3 100-4 100-5	SK	SHERWOOD NO 159		Ptn S 1-17-21-W2M	27.43
S7-55A	0016+001.700	100-4	100-3 100-4 100-5	SK	SHERWOOD NO 159		PTN SW 6-17-20	27.43
S7-55B	0016+002.521	100-4	100-3 100-4 100-5	SK	SHERWOOD NO 159		PTN 6-17-20-W2M	27.43
S7-57B	0016+003.341	100-4	100-3 100-4 100-5	SK	SHERWOOD NO 159		PTN SE 5-17-20-W2M	27.43
S7-57A	0016+003.341	100-4	100-3 100-4 100-5	SK	SHERWOOD NO 159		PTN SW 5-17-20-W2M	27.53
S7-59	0016+004.972	100-4	100-3 100-4 100-5	SK	SHERWOOD NO 159		SW & SE 4-17-20-W2M	27.43
S7-61	0016+006.600	100-4	100-3 100-4 100-5	SK	SHERWOOD NO 159		SW 3-17-20-W2M	27.43
S7-62A	0016+007.404	100-4	100-3 100-4 100-5	SK	SHERWOOD NO 159		SE 3-17-20-W2M	27.43
S7-64A	0016+008.229	100-4	100-3 100-4 100-5	SK	SHERWOOD NO 159		SW 2-17-20-W2M	27.43
S7-66	0016+009.506	100-4	100-3 100-4 100-5	SK	SHERWOOD NO 159		NW 35-16-20-W2M	27.43
S7-67/69	0016+009.923	100-4	100-3 100-4 100-5	SK	SHERWOOD NO 159		NE 35-16-20-W2M	27.43
S7-71	0016+010.343	100-4	100-3 100-4 100-5	SK	SHERWOOD NO 159		NW 36-16-20-W2M	27.43
S7-72	0016+010.564	100-4	100-3 100-4 100-5	SK	SHERWOOD NO 159		NW & NE 36-16-20-W2M	27.43
S7-73B	0016+010.793	100-4	100-3 100-4 100-5	SK	SHERWOOD NO 159		NE 36-16-20-W2M	27.43
S7-73A	0016+010.793	100-4	100-3 100-4 100-5	SK	SHERWOOD NO 159		NE 36-16-20-W2M	27.43
S7-75	0016+012.107	100-4	100-3 100-4 100-5	SK	SHERWOOD NO 159		N 31-16-19-W2M	27.43
S7-78	0016+013.701	100-4	100-3 100-4 100-5	SK	SHERWOOD NO 159		NW 32-16-19-W2M	27.43

Schedule A

TRANSFER AGREEMENT

<u>TCPL File Number</u>	<u>MLV Valve + KM Post</u>	<u>Converted Pipeline</u>	<u>Line No(s) within Easement</u>	<u>Province</u>	<u>Municipality</u>	<u>Plan Number</u>	<u>Legal Land Location</u>	<u>ROW Width (metres)</u>
S7-79	0016+014.502	100-4	100-3 100-4 100-5	SK	SHERWOOD NO 159		NE 32-16-19-W2M	27.43
S7-81A	0016+015.334	100-4	100-3 100-4 100-5	SK	SHERWOOD NO 159		NW 33-16-19-W2M	27.43
S7-81B	0016+016.160	100-4	100-3 100-4 100-5	SK	SHERWOOD NO 159		NE 33-16-19-W2M	27.43
S7-83	0016+016.966	100-4	100-3 100-4 100-5	SK	SHERWOOD NO 159		NW 34-16-19-W2M	27.43
S7-84	0016+017.782	100-4	100-3 100-4 100-5	SK	SHERWOOD NO 159		NE 34-16-19-W2M	27.43
S7-86B	0016+018.656	100-4	100-3 100-4 100-5	SK	SHERWOOD NO 159		N 35-16-19-W2M	27.43
S7-88	0016+020.228	100-4	100-3 100-4 100-5	SK	SHERWOOD NO 159		NW 36-16-19-W2M	27.43
S7-89	0016+021.032	100-4	100-3 100-4 100-5	SK	SHERWOOD NO 159		NE 36-16-19-W2M	27.43
S8-2/5	0016+021.858	100-4	100-3 100-4 100-5	SK	EDWOLD NO. 158		N 31-16-18-W2M	27.43
S8-7	0016+023.539	100-4	100-3 100-4 100-5	SK	EDWOLD NO. 158		NW 32-16-18-W2M	27.43
S8-8	0016+024.343	100-4	100-3 100-4 100-5	SK	EDWOLD NO. 158		NE 32-16-18-W2M	27.43
S8-10	0016+025.170	100-4	100-3 100-4 100-5	SK	EDWOLD NO. 158		NW 33-16-18-W2M	27.43
S8-11	0016+026.210	100-4	100-3 100-4 100-5	SK	EDWOLD NO. 158		NE 33-16-18-W2M	27.43
S8-15	0017+000.121	100-4	100-3 100-4 100-5	SK	EDWOLD NO. 158		NE 34-16-18-W2M	27.43
S8-17	0017+001.443	100-4	100-3 100-4 100-5	SK	EDWOLD NO. 158		NW 35-16-18-W2M	27.43
S8-18	0017+002.255	100-4	100-3 100-4 100-5	SK	EDWOLD NO. 158		NE 35 & SE 35-16-18-W2M	27.43
S8-20	0017+003.087	100-4	100-3 100-4 100-5	SK	EDWOLD NO. 158		SW 36 & SE 36-16-18-W2M	27.43
S8-22	0017+004.735	100-4	100-3 100-4 100-5	SK	EDWOLD NO. 158		SW 31 & SE 31-16-17-W2M	27.43
S8-25	0017+006.379	100-4	100-3 100-4 100-5	SK	EDWOLD NO. 158		SW 32-16-17-W2M	27.43

Schedule A

TRANSFER AGREEMENT

<u>TCPL File Number</u>	<u>MLV Valve + KM Post</u>	<u>Converted Pipeline</u>	<u>Line No(s) within Easement</u>	<u>Province</u>	<u>Municipality</u>	<u>Plan Number</u>	<u>Legal Land Location</u>	<u>ROW Width (metres)</u>
S8-26A	0017+007.190	100-4	100-3 100-4 100-5	SK	EDWOLD NO. 158		SE 32-16-17-W2M	27.43
S8-28	0017+008.021	100-4	100-3 100-4 100-5	SK	EDWOLD NO. 158		SW 33-16-17-W2M	27.43
S8-29	0017+008.837	100-4	100-3 100-4 100-5	SK	EDWOLD NO. 158		NW 28-16-17-W2M	27.43
S8-30	0017+008.870	100-4	100-3 100-4 100-5	SK	EDWOLD NO. 158		SE 33-16-17-W2M	27.43
S8-31	0017+008.988	100-4	100-3 100-4 100-5	SK	EDWOLD NO. 158		NE 28-16-17-W2M	27.43
S8-33	0017+009.677	100-4	100-3 100-4 100-5	SK	EDWOLD NO. 158		NW 27-16-17-W2M	27.43
S8-34	0017+010.483	100-4	100-3 100-4 100-5	SK	EDWOLD NO. 158		NE 27-16-17-W2M	27.43
S8-36	0017+011.320	100-4	100-3 100-4 100-5	SK	EDWOLD NO. 158		NW 26-16-17-W2M	27.43
S8-37	0017+012.143	100-4	100-3 100-4 100-5	SK	EDWOLD NO. 158		NE 26-16-17-W2M	27.43
S8-38	0017+012.969	100-4	100-3 100-4 100-5	SK	EDWOLD NO. 158		NW 25-16-17-W2M	27.43
S8-39A	0017+013.782	100-4	100-3 100-4 100-5	SK	EDWOLD NO. 158		NE 25-16-17-W2M	27.43
S8-39B	0017+013.890	100-4	100-3 100-4 100-5	SK	EDWOLD NO. 158		SE 25-16-17-W2M	27.43
S8-41	0017+014.616	100-4	100-3 100-4 100-5	SK	LAJORD NO. 128		NW 30-16-16-W2M	27.43
S8-42	0017+014.708	100-4	100-3 100-4 100-5	SK	LAJORD NO. 128		SW 30-16-16-W2M	27.43
S8-43	0017+015.431	100-4	100-3 100-4 100-5	SK	LAJORD NO. 128		Twp 16 Rge 16-W2M: SE 30	27.43
S8-45	0017+016.271	100-4	100-3 100-4 100-5	SK	LAJORD NO. 128		Twp 16 Rge 16-W2M: SW 29;	27.43
S8-46	0017+017.056	100-4	100-3 100-4 100-5	SK	LAJORD NO. 128		Twp 16 Rge 16-W2M: SE 29;	27.43
S8-48	0017+017.919	100-4	100-3 100-4 100-5	SK	LAJORD NO. 128		Twp 16 Rge 16-W2M: SW 28	27.43
S8-48D2	0017+018.428	100-4	100-3 100-4 100-5	SK	LAJORD NO. 128		NW 21-16-16-W2M	20
S8-49	0017+018.718	100-4	100-3 100-4 100-5	SK	LAJORD NO. 128		SE-28-16-16-W2M	27.43
S8-51	0017+019.558	100-4	100-3 100-4 100-5	SK	LAJORD NO. 128		SW-27-16-16-W2M	27.43
S8-53/54	0017+020.605	100-4	100-3 100-4 100-5	SK	LAJORD NO. 128		NW-22, LSDs 9,10 NE-22-16-16-W2M	27.43
S8-56/57	0017+021.203	100-4	100-3 100-4 100-5	SK	LAJORD NO. 128		LSDs 9,10 NE-23-16-16-W2M	27.43
S8-59	0017+022.841	100-4	100-3 100-4 100-5	SK	LAJORD NO. 128		NW-24, LSDs 9,10 NE-24-16-16-W2M	27.43

Schedule A

TRANSFER AGREEMENT

<u>TCPL File Number</u>	<u>MLV Valve + KM Post</u>	<u>Converted Pipeline</u>	<u>Line No(s) within Easement</u>	<u>Province</u>	<u>Municipality</u>	<u>Plan Number</u>	<u>Legal Land Location</u>	<u>ROW Width (metres)</u>
S8-61/64	0017+024.503	100-4	100-3 100-4 100-5	SK	FRANCIS NO. 127		NW-19, LSDs 9,10 NE-19-16-15-W2M	27.43
S8-66	0017+026.301	100-4	100-3 100-4 100-5	SK	FRANCIS NO. 127		NW-20, LSDs 9, 10 NE-20, LSD 12 NW-21-16-15-W2M	27.43
S8-69	0018+001.722	100-4	100-3 100-4 100-5	SK	FRANCIS NO. 127		SW-21-16-15-W2M	27.43
S8-70	0018+002.434	100-4	100-3 100-4 100-5	SK	FRANCIS NO. 127		SE-21-16-15-W2M	27.43
S8-72	0018+003.296	100-4	100-3 100-4 100-5	SK	FRANCIS NO. 127		SW-22-16-15-W2M	27.43
S8-73	0018+004.127	100-4	100-3 100-4 100-5	SK	FRANCIS NO. 127		SE-22-16-15-W2M	27.43
S8-75A	0018+004.950	100-4	100-3 100-4 100-5	SK	FRANCIS NO. 127		S 23-16-15-W2M, NE 14-16-15-W2M	27.43
S8-77B	0018+006.629	100-4	100-3 100-4 100-5	SK	FRANCIS NO. 127		NW-13-16-15-W2M	27.43
S8-78	0018+007.408	100-4	100-3 100-4 100-5	SK	FRANCIS NO. 127		NE-13-16-15-W2M	27.43
S8-81	0018+008.290	100-4	100-3 100-4 100-5	SK	FRANCIS NO. 127		NW-18-16-14-W2M	27.43
S8-82	0018+009.098	100-4	100-3 100-4 100-5	SK	FRANCIS NO. 127		NE-18-16-14-W2M	27.43
S8-85	0018+010.770	100-4	100-3 100-4 100-5	SK	FRANCIS NO. 127		NE-17-16-14-W2M	27.43
S8-87	0018+011.545	100-4	100-3 100-4 100-5	SK	FRANCIS NO. 127		NW-16-16-14-W2M	27.43
S8-88	0018+012.358	100-4	100-3 100-4 100-5	SK	FRANCIS NO. 127		NE-16-16-14-W2M	27.43
S8-90A/B	0018+013.202	100-4	100-3 100-4 100-5	SK	FRANCIS NO. 127		NW-15, LSDs 9,10 NE-15, SE-15-16-14-W2M	27.43
S8-92	0018+014.839	100-4	100-3 100-4 100-5	SK	FRANCIS NO. 127		S½ 14-16-14-W2M	27.43
S8-94	0018+016.522	100-4	100-3 100-4 100-5	SK	FRANCIS NO. 127		SW-13-16-14-W2M	27.43
S8-95	0018+017.321	100-4	100-3 100-4 100-5	SK	FRANCIS NO. 127		SE-13-16-14-W2M	27.43
S8-98	0018+018.140	100-4	100-3 100-4 100-5	SK	FRANCIS NO. 127		SW-18-16-13-W2M	27.43

Schedule A

TRANSFER AGREEMENT

<u>TCPL File Number</u>	<u>MLV Valve + KM Post</u>	<u>Converted Pipeline</u>	<u>Line No(s) within Easement</u>	<u>Province</u>	<u>Municipality</u>	<u>Plan Number</u>	<u>Legal Land Location</u>	<u>ROW Width (metres)</u>
S8-99	0018+018.946	100-4	100-3 100-4 100-5	SK	FRANCIS NO. 127		SE-18-16-13-W2M	27.43
S8-101A	0018+019.778	100-4	100-3 100-4 100-5	SK	FRANCIS NO. 127		S 17-16-13-W2M	27.43
S8-103	0018+021.182	100-4	100-3 100-4 100-5	SK	FRANCIS NO. 127		NE 8-16-13-W2M	27.43
S8-101B	0018+021.182	100-4	100-3 100-4 100-5	SK	FRANCIS NO. 127		NE 8-16-13-W2M	27.43
S8-104	0018+021.545	100-4	100-3 100-4 100-5	SK	FRANCIS NO. 127		NW 9-16-13-W2M	27.43
S8-105	0018+022.270	100-4	100-3 100-4 100-5	SK	FRANCIS NO. 127		NE-9-16-13-W2M	27.43
S8-107	0018+023.095	100-4	100-3 100-4 100-5	SK	FRANCIS NO. 127		NW-10-16-13-W2M	27.43
S8-108	0018+023.902	100-4	100-3 100-4 100-5	SK	FRANCIS NO. 127		NE-10-16-13-W2M	27.43
S8-109	0018+024.733	100-4	100-3 100-4 100-5	SK	FRANCIS NO. 127		NW-11, LSDs 9,10 NE-11-16-13-W2M	27.43
S8-112	0018+026.372	100-4	100-3 100-4 100-5	SK	FRANCIS NO. 127		NE 12-16-13-W2M	27.43
S8-111	0018+026.372	100-4	100-3 100-4 100-5	SK	FRANCIS NO. 127		NW 12-16-13-W2M	27.43
S9-2	0018+028.004	100-4	100-3 100-4 100-5	SK	FRANCIS NO. 127		NW-7-16-12-W2M	27.43
S9-3	0018+028.810	100-4	100-3 100-4 100-5	SK	FRANCIS NO. 127		NE-7-16-12-W2M	27.43
S9-5B	0018+030.100	100-4	100-3 100-4 100-5	SK	FRANCIS NO. 127		NW 8-16-12-W2M	27.43
S9-7	0018+030.677	100-4	100-3 100-4 100-5	SK	FRANCIS NO. 127		S 8-16-12-W2M	27.43
S9-9A	0018+031.454	100-4	100-3 100-4 100-5	SK	FRANCIS NO. 127		S½ 9-16-12-W2M	27.43
S8-84	0018+09.933	100-4	100-3 100-4 100-5	SK	FRANCIS NO. 127		NW-17-16-14-W2M	27.43
S9-12	0019+001.615	100-4	100-3 100-4 100-5	SK	INDIAN HEAD NO.156		S½ 10-16-12-W2M	27.43
S9-14	0019+003.277	100-4	100-3 100-4 100-5	SK	INDIAN HEAD NO.156		NW-2, LSDs 9,10 NE-2, SW-11-16-12-W2M	27.43

Schedule A

TRANSFER AGREEMENT

<u>TCPL File Number</u>	<u>MLV Valve + KM Post</u>	<u>Converted Pipeline</u>	<u>Line No(s) within Easement</u>	<u>Province</u>	<u>Municipality</u>	<u>Plan Number</u>	<u>Legal Land Location</u>	<u>ROW Width (metres)</u>
S9-16	0019+004.943	100-4	100-3 100-4 100-5	SK	INDIAN HEAD NO.156		NW-1, LSDs 9,10 NE-1-16-12-W2M	27.43
S9-17	0019+006.604	100-4	100-3 100-4 100-5	SK	INDIAN HEAD NO.156		NW-6, LSDs 9,10 NE-6-16-11-W2M	27.43
S9-19	0019+008.254	100-4	100-3 100-4 100-5	SK	INDIAN HEAD NO.156		NW-5, S½ 5-16-11-W2M	27.43
S9-21	0019+009.893	100-4	100-3 100-4 100-5	SK	INDIAN HEAD NO.156		S 4-16-11-W2M	27.43
S9-22	0019+011.562	100-4	100-3 100-4 100-5	SK	INDIAN HEAD NO.156		SW 3-16-11-W2M	27.43
S9-23	0019+012.352	100-4	100-3 100-4 100-5	SK	INDIAN HEAD NO.156		SE 3-16-11-W2M	27.43
S9-25	0019+013.227	100-4	100-3 100-4 100-5	SK	INDIAN HEAD NO.156		SW 2-16-11-W2M	27.43
S9-26	0019+013.604	100-4	100-3 100-4 100-5	SK	INDIAN HEAD NO.156		N 35-15-11-W2M	27.43
S9-27	0019+014.891	100-4	100-3 100-4 100-5	SK	INDIAN HEAD NO.156		N 36-15-11-W2M	27.43
S9-29/31	0019+016.568	100-4	100-3 100-4 100-5	SK	MONTMARTRE NO. 126		NW 31-15-10-W2M	27.43
S9-30	0019+017.373	100-4	100-3 100-4 100-5	SK	MONTMARTRE NO. 126		NE 31-15-10-W2M	27.43
S9-31	0019+018.159	100-4	100-3 100-4 100-5	SK	MONTMARTRE NO. 126		SE 31-15-10-W2M	27.43
S9-33	0019+018.217	100-4	100-3 100-4 100-5	SK	MONTMARTRE NO. 126		SW 32-15-10-W2M	27.43
S9-34	0019+019.024	100-4	100-3 100-4 100-5	SK	MONTMARTRE NO. 126		SE 32-15-10-W2M	27.43
S9-37	0019+019.665	100-4	100-3 100-4 100-5	SK	MONTMARTRE NO. 126		SE 33-15-10-W2M	27.43
S9-36	0019+019.856	100-4	100-3 100-4 100-5	SK	MONTMARTRE NO. 126		SW 33-15-10-W2M	27.43
S9-39/40	0019+021.493	100-4	100-3 100-4 100-5	SK	MONTMARTRE NO. 126		S 34-15-10-W2M	27.43
S9-42 VOL 1&2	0019+023.125	100-4	100-3 100-4 100-5	SK	MONTMARTRE NO. 126		S 35-15-10 WEM	27.43
S9-45A/C	0020+000.120	100-4	100-3 100-4 100-5	SK	MONTMARTRE NO. 126		SW 36-15-10-W2M	27.43

Schedule A

TRANSFER AGREEMENT

<u>TCPL File Number</u>	<u>MLV Valve + KM Post</u>	<u>Converted Pipeline</u>	<u>Line No(s) within Easement</u>	<u>Province</u>	<u>Municipality</u>	<u>Plan Number</u>	<u>Legal Land Location</u>	<u>ROW Width (metres)</u>
S9-45B	0020+000.219	100-4	100-3 100-4 100-5	SK	MONTMARTRE NO. 126		SW 36-15-10-W2M	27.43
S9-47	0020+000.923	100-4	100-3 100-4 100-5	SK	MONTMARTRE NO. 126		SE 36-15-10-W2M	27.43
S9-49	0020+001.765	100-4	100-3 100-4 100-5	SK	MONTMARTRE NO. 126		SW 31-15-9-W2M	27.43
S9-50/52	0020+002.562	100-4	100-3 100-4 100-5	SK	MONTMARTRE NO. 126		SE 31-15-9-W2M	27.43
S9-54	0020+003.399	100-4	100-3 100-4 100-5	SK	CHESTER NO.125		SW 32-15-9-W2M	27.43
S9-55	0020+004.206	100-4	100-3 100-4 100-5	SK	CHESTER NO.125		SE 32-15-9-W2M	27.43
S9-57	0020+005.037	100-4	100-3 100-4 100-5	SK	CHESTER NO.125		SW 33-15-9-W2M	27.43
S9-58	0020+005.844	100-4	100-3 100-4 100-5	SK	CHESTER NO.125		SE 33-15-9-W2M	27.43
S9-60	0020+006.672	100-4	100-3 100-4 100-5	SK	CHESTER NO.125		SW 34-15-9-W2M	27.43
S9-61X	0020+006.965	100-4	100-3 100-4 100-5	SK	CHESTER NO.125		SW 34-15-9-W2M	27.43
S9-62	0020+007.553	100-4	100-3 100-4 100-5	SK	CHESTER NO.125		SE 34-15-9-W2M	27.43
S9-64	0020+008.371	100-4	100-3 100-4 100-5	SK	CHESTER NO.125		SW 35-15-9-W2M	27.43
S9-65	0020+009.174	100-4	100-3 100-4 100-5	SK	CHESTER NO.125		SE 35-15-9-W2M	27.43
S9-67A	0020+010.017	100-4	100-3 100-4 100-5	SK	CHESTER NO.125		SW-36-15-9-W2M	27.43
S9-67B	0020+010.820	100-4	100-3 100-4 100-5	SK	CHESTER NO.125		SE-36-15-9-W2M	27.43
S9-69B	0020+011.676	100-4	100-3 100-4 100-5	SK	CHESTER NO.125		NE-30-15-8-W2M	27.43
S9-69A	0020+011.676	100-4	100-3 100-4 100-5	SK	CHESTER NO.125		SW-31-15-8-W2M	27.43
S9-70	0020+012.496	100-4	100-3 100-4 100-5	SK	CHESTER NO.125		SE-31-15-8-W2M	27.43
S9-71	0020+012.793	100-4	100-3 100-4 100-5	SK	CHESTER NO.125		NE-30-15-8-W2M	27.43

Schedule A

TRANSFER AGREEMENT

<u>TCPL File Number</u>	<u>MLV Valve + KM Post</u>	<u>Converted Pipeline</u>	<u>Line No(s) within Easement</u>	<u>Province</u>	<u>Municipality</u>	<u>Plan Number</u>	<u>Legal Land Location</u>	<u>ROW Width (metres)</u>
S9-72	0020+013.323	100-4	100-3 100-4 100-5	SK	CHESTER NO.125		NW-29-15-8-W2M	27.43
S9-73	0020+014.140	100-4	100-3 100-4 100-5	SK	CHESTER NO.125		NE-29-15-8-W2M	27.43
S9-75	0020+014.984	100-4	100-3 100-4 100-5	SK	CHESTER NO.125		LSDs 9,10, NE-28-15-8-W2M	27.43
S9-78	0020+016.655	100-4	100-3 100-4 100-5	SK	CHESTER NO.125		NE-27-15-8-W2M	27.43
S9-80	0020+018.295	100-4	100-3 100-4 100-5	SK	CHESTER NO.125		S½ 26-15-8-W2M	27.43
S9-82	0020+019.929	100-4	100-3 100-4 100-5	SK	CHESTER NO.125		SW-25-15-8-W2M	27.43
S9-83	0020+020.751	100-4	100-3 100-4 100-5	SK	CHESTER NO.125		SE-25-15-8-W2M	27.43
S9-85	0020+021.567	100-4	100-3 100-4 100-5	SK	CHESTER NO.125		SW-30-15-7-W2M	27.43
S9-88B	0021+000.289	100-4	100-3 100-4 100-5	SK	CHESTER NO.125		SW-29-15-7-W2M	27.43
S9-89	0021+001.029	100-4	100-3 100-4 100-5	SK	CHESTER NO.125		SE-29-15-7-W2M	27.43
S9-91	0021+001.864	100-4	100-3 100-4 100-5	SK	CHESTER NO.125		SW-28-15-7-W2M	27.43
S9-92	0021+002.650	100-4	100-3 100-4 100-5	SK	CHESTER NO.125		SE-28, NE-28-15-7-W2M	27.43
S9-94	0021+003.502	100-4	100-3 100-4 100-5	SK	CHESTER NO.125		SW-27-15-7-W2M	27.43
S9-95/97	0021+004.303	100-4	100-3 100-4 100-5	SK	CHESTER NO.125		SE-27-15-7-W2M	27.43
S9-99	0021+005.137	100-4	100-3 100-4 100-5	SK	CHESTER NO.125		S½ 26-15-7-W2M	27.43
S9-101	0021+006.773	100-4	100-3 100-4 100-5	SK	CHESTER NO.125		SW 25-15-7-W2M	27.43
S9-102	0021+007.580	100-4	100-3 100-4 100-5	SK	CHESTER NO.125		SE 25-15-7-W2M	27.43
S10-2/4	0021+008.468	100-4	100-3 100-4 100-5	SK	CHESTER NO.125		S½ 30-15-6-W2M	27.43
S10-6	0021+010.039	100-4	100-3 100-4 100-5	SK	CHESTER NO.125		SW 29-15-6-W2M	27.43

Schedule A

TRANSFER AGREEMENT

<u>TCPL File Number</u>	<u>MLV Valve + KM Post</u>	<u>Converted Pipeline</u>	<u>Line No(s) within Easement</u>	<u>Province</u>	<u>Municipality</u>	<u>Plan Number</u>	<u>Legal Land Location</u>	<u>ROW Width (metres)</u>
S10-8	0021+011.670	100-4	100-3 100-4 100-5	SK	CHESTER NO.125		SW28-15-6-W2M	27.43
S10-10	0021+012.480	100-4	100-3 100-4 100-5	SK	CHESTER NO.125		SE-28-15-6-W2M	27.43
S10-14A	0021+013.313	100-4	100-3 100-4 100-5	SK	KINGSLEY NO.124		S½ 27-15-6-W2M	27.43
S10-15	0021+014.130	100-4	100-3 100-4 100-5	SK	KINGSLEY NO.124		NE-27-15-6-W2M	27.43
S10-17	0021+014.953 0021+014.769	100-4	100-3 100-4 100-5	SK	KINGSLEY NO.124		NW, SW & SE 26-15-6-W2M	27.43
S10-19	0021+016.592	100-4	100-3 100-4 100-5	SK	KINGSLEY NO.124		SW-25-15-6-W2M	27.43
S10-20	0021+017.395	100-4	100-3 100-4 100-5	SK	KINGSLEY NO.124		SE-25-15-6-W2M	27.43
S10-22/23	0021+018.241	100-4	100-3 100-4 100-5	SK	KINGSLEY NO.124		S½ 30-15-5-W2M	27.43
S10-25/26	0021+019.877	100-4	100-3 100-4 100-5	SK	KINGSLEY NO.124		S½ 29-15-5-W2M	27.43
S10-28A	0021+021.519	100-4	100-3 100-4 100-5	SK	KINGSLEY NO.124		S½ 28-15-5-W2M	27.43
S10-31	0021+023.255	100-4	100-3 100-4 100-5	SK	KINGSLEY NO.124		SW-17-15-5-W2M	27.43
S10-33 & 33-B	0021+023.870	100-4	100-3 100-4 100-5	SK	KINGSLEY NO.124		NW-22-15-5-W2M	27.43
S10-34	0021+023.981	100-4	100-3 100-4 100-5	SK	KINGSLEY NO.124		NE-22-15-5-W2M	27.43
S10-36	0021+024.823	100-4	100-3 100-4 100-5	SK	KINGSLEY NO.124		NW-23-15-5-W2M	27.43
S10-38	0022+000.224	100-4	100-3 100-4 100-5	SK	KINGSLEY NO.124		NW-24, LSDs 9,10 NE-24-15-5-W2M	27.43
S10-40A	0022+001.872	100-4	100-3 100-4 100-5	SK	KINGSLEY NO.124		NW 19 & NE 19-15-4-W2M	27.43
S10-41	0022+003.256	100-4	100-3 100-4 100-5	SK	KINGSLEY NO.124		SE-19-20-15-4-W2M	27.43
S10-42/44	0022+003.534	100-4	100-3 100-4 100-5	SK	KINGSLEY NO.124		SW-20-15-4-W2M	27.43
S10-45	0022+004.350	100-4	100-3 100-4 100-5	SK	KINGSLEY NO.124		SE 20-15-4-W2M	27.43

Schedule A

TRANSFER AGREEMENT

<u>TCPL File Number</u>	<u>MLV Valve + KM Post</u>	<u>Converted Pipeline</u>	<u>Line No(s) within Easement</u>	<u>Province</u>	<u>Municipality</u>	<u>Plan Number</u>	<u>Legal Land Location</u>	<u>ROW Width (metres)</u>
S10-47	0022+005.171	100-4	100-3 100-4 100-5	SK	KINGSLEY NO.124		LSD 5 & 6 OF 21-15-4-W2M	27.43
S10-48	0022+005.986	100-4	100-3 100-4 100-5	SK	KINGSLEY NO.124		LSD 7 & 8 OF 21-15-4-W2M	27.43
S10-50	0022+006.808	100-4	100-3 100-4 100-5	SK	KINGSLEY NO.124		SW 22-15-4-W2M	27.43
S10-51	0022+007.606	100-4	100-3 100-4 100-5	SK	KINGSLEY NO. 124		LSD 7 & 8 OF 22-15-4-W2M	27.43
S10-52	0022+008.448	100-4	100-3 100-4 100-5	SK	KINGSLEY NO. 124		SE-23, SW-23-15-4-W2M	27.43
S10-54	0022+010.906	100-4	100-3 100-4 100-5	SK	KINGSLEY NO. 124		SE 24-15-4-W2M	27.43
S10-55	0022+011.594	100-4	100-3 100-4 100-5	SK	KINGSLEY NO. 124		NE 13-15-4-W2M	27.43
S10-57/58	0022+011.758	100-4	100-3 100-4 100-5	SK	SILVERWOOD NO.129		SW 19, NW & NE 18-15-3-W2M	27.43
S10-60	0022+013.404	100-4	100-3 100-4 100-5	SK	SILVERWOOD NO.129		NE 17-15-3-W2M	27.43
S10-62	0022+015.074	100-4	100-3 100-4 100-5	SK	SILVERWOOD NO.129		NW 16-15-3-W2M	27.43
S10-63	0022+015.886	100-4	100-3 100-4 100-5	SK	SILVERWOOD NO.129		NE 16-15-3-W2M	27.43
S10-65/66	0022+016.716	100-4	100-3 100-4 100-5	SK	SILVERWOOD NO.129		NW & NE 15-15-3-W2M	27.43
S10-68/69	0022+018.376	100-4	100-3 100-4 100-5	SK	SILVERWOOD NO.129		NW & SW 14-15-3-W2M & NE 14-15-3-W2M	27.43
S10-70	0022+019.427	100-4	100-3 100-4 100-5	SK	SILVERWOOD NO.129		SE14-15-3-W2M	27.43
S10-72	0022+020.013	100-4	100-3 100-4 100-5	SK	SILVERWOOD NO.129		S 13-15-3-W2M	27.43
S10-74A	0022+021.671	100-4	100-3 100-4 100-5	SK	SILVERWOOD NO.129		SW 18-15-2-W2M	27.43
S10-75	0022+022.480	100-4	100-3 100-4 100-5	SK	SILVERWOOD NO.129		SE 18-15-2-W2M	27.43
S10-77	0022+023.316	100-4	100-3 100-4 100-5	SK	SILVERWOOD NO.129		S1/2 17-15-2-W2M	27.43
S10-79/80	0022+025.751	100-4	100-3 100-4 100-5	SK	SILVERWOOD NO.129		SW 16-15-2-W2M	27.43

Schedule A

TRANSFER AGREEMENT

<u>TCPL File Number</u>	<u>MLV Valve + KM Post</u>	<u>Converted Pipeline</u>	<u>Line No(s) within Easement</u>	<u>Province</u>	<u>Municipality</u>	<u>Plan Number</u>	<u>Legal Land Location</u>	<u>ROW Width (metres)</u>
S10-80	0022+025.752	100-4	100-3 100-4 100-5	SK	SILVERWOOD NO.129		SE 16-15-2-W2M	27.43
S10-82	0023+000.062	100-4	100-3 100-4 100-5	SK	SILVERWOOD NO.129		SW 15-15-2-W2M	27.43
S10-85	0023+001.450	100-4	100-3 100-4 100-5	SK	SILVERWOOD NO.129		NW 10-15-2-W2M	27.43
S10-86	0023+001.572	100-4	100-3 100-4 100-5	SK	SILVERWOOD NO.129		NE 10-15-2-W2M	27.43
S10-88	0023+001.696	100-4	100-3 100-4 100-5	SK	SILVERWOOD NO.129		NW 11-15-2-W2M	27.43
S10-89	0023+002.509	100-4	100-3 100-4 100-5	SK	SILVERWOOD NO.129		NE 11-15-2-W2M	27.43
S10-91	0023+003.334	100-4	100-3 100-4 100-5	SK	SILVERWOOD NO.129		NW 12-15-2-W2M	27.43
S10-92	0023+004.152	100-4	100-3 100-4 100-5	SK	SILVERWOOD NO.129		NE 12-15-2-W2M	27.43
S10-94/95	0023+004.997	100-4	100-3 100-4 100-5	SK	SILVERWOOD NO.129		N 7-15-1-W2M	24.73
S10-97	0023+006.631	100-4	100-3 100-4 100-5	SK	SILVERWOOD NO.129		N 8-15-1-W2M	27.43
S10-99	0023+008.284	100-4	100-3 100-4 100-5	SK	SILVERWOOD NO.129		NW 9-15-1-W2M	27.43
S10-100	0023+008.824	100-4	100-3 100-4 100-5	SK	SILVERWOOD NO.129		NE-9, NW-10, LSDs 9,10 NE-10-15-1-W2M	27.43
S10-104A/C	0023+011.561	100-4	100-3 100-4 100-5	SK	SILVERWOOD NO.129		NW-11-15-1-W2M	27.43
S10-105	0023+012.340	100-4	100-3 100-4 100-5	SK	SILVERWOOD NO.129		NE-11-15-1-W2M	27.43
S10-107	0023+013.200	100-4	100-3 100-4 100-5	SK	SILVERWOOD NO.129		NW-12-15-1-W2M	27.43
S10-108	0023+014.013	100-4	100-3 100-4 100-5	SK	SILVERWOOD NO.129		NE-12-15-1-W2M	27.43
S11-3/7	0023+014.856	100-4	100-3 100-4 100-5	SK	MARTIN NO. 122		SW-5, SE-5, SW-4-15-33-W1M	27.43
S11-2	0023+014.856	100-4	100-3 100-4 100-5	SK	MARTIN NO. 122		NW 5-15-33-W1M	27.43
S11-4/5/6	0023+015.532	100-4	100-3 100-4 100-5	SK	MARTIN NO. 122		SE 5, SW 4-14-33-W1M	27.43
S11-13	0023+018.070	100-4	100-3 100-4 100-5	SK	MARTIN NO. 122		SW 3-15-33-W1M	27.43
S11-14/16	0023+018.879	100-4	100-3 100-4 100-5	SK	MARTIN NO. 122		SE 3 & SW 2-15-33-W1M	27.43

Schedule A

TRANSFER AGREEMENT

<u>TCPL File Number</u>	<u>MLV Valve + KM Post</u>	<u>Converted Pipeline</u>	<u>Line No(s) within Easement</u>	<u>Province</u>	<u>Municipality</u>	<u>Plan Number</u>	<u>Legal Land Location</u>	<u>ROW Width (metres)</u>
S11-17A/C	0023+020.534	100-4	100-3 100-4 100-5	SK	MARTIN NO. 122		SE 2-15-33-W1M	27.43
S11-19	0023+021.356	100-4	100-3 100-4 100-5	SK	MARTIN NO. 122		SW 1-15-33-W1M	27.43
S11-20/22	0023+022.163	100-4	100-3 100-4 100-5	SK	MARTIN NO. 122		SE 1-15-33-W1M	27.43
S11-24/26	0023+023.041	100-4	100-3 100-4 100-5	SK	MARTIN NO. 122		SW 6-15-32-W1M	27.43
S11-27	0023+023.918	100-4	100-3 100-4 100-5	SK	MARTIN NO. 122		SE 6-15-32-W1M	27.43
S11-29	0023+024.758	100-4	100-3 100-4 100-5	SK	MARTIN NO. 122		S 5-15-32 W1M	27.43
S11-31	0024+001.606	100-4	100-3 100-4 100-5	SK	MARTIN NO. 122		SW 4-15-32 W1M	27.43
S11-32A	0024+002.414	100-4	100-3 100-4 100-5	SK	MARTIN NO. 122		SE 4-15-32 W1M	27.43
S11-34	0024+003.800	100-4	100-3 100-4 100-5	SK	MARTIN NO. 122		NE 32, NW-33-14-32-W1M	27.43
S11-36	0024+003.884	100-4	100-3 100-4 100-5	SK	MARTIN NO. 122		NE 32-14-32-W1M, NW 33-14-32-W1M	27.43
S11-37	0024+004.668	100-4	100-3 100-4 100-5	SK	MARTIN NO. 122		NE 33-14-32-W1M	27.43
S11-39/41	0024+005.534	100-4	100-3 100-4 100-5	SK	MARTIN NO. 122		N 34-14-32-W1 & NW 35-14-32-W1M	27.43
S11-52B/54	0024+013.827	100-4	100-3 100-4 100-5	SK	MOOSOMIN NO. 121		SW 33-14-31-W1M	27.43
S11-55	0024+014.495	100-4	100-3 100-4 100-5	SK	MOOSOMIN NO. 121		SE 33-14-31-W1M	27.43
S11-57	0024+015.438	100-4	100-3 100-4 100-5	SK	MOOSOMIN NO. 121		SW 34-14-31-W1M	27.43
S11-58/60A	0024+016.257	100-4	100-3 100-4 100-5	SK	MOOSOMIN NO. 121		SW-35, SE-34, NE-26-14-31-W1M	27.43
S11-62	0024+017.217	100-4	100-3 100-4 100-5	SK	MOOSOMIN NO. 121		LSD 13 & 14-26-14-31-W1M	27.43
S11-65/66	0024+018.775	100-4	100-3 100-4 100-5	SK	MOOSOMIN NO. 121		N1/2 25-14-31-W1M	27.43
S11-68	0024+020.439	100-4	100-3 100-4 100-5	SK	MOOSOMIN NO. 121		N1/2 30 & SE 30-14-30-W1M	27.43
S11-70	0024+022.108	100-4	100-3 100-4 100-5	SK	MOOSOMIN NO. 121		SW 29-14-30-W1M	27.43
S11-71	0024+022.926	100-4	100-3 100-4 100-5	SK	MOOSOMIN NO. 121		SE 29-14-30-W1M	27.43
S11-73	0024+023.795	100-4	100-3 100-4 100-5	SK	MOOSOMIN NO. 121		SW 28-14-30-W1M	27.43
S11-76	0024+024.621	100-4	100-3 100-4 100-5	SK	MOOSOMIN NO. 121		SW-27, LSDs 1,2 SE-28-14-30-W1M	27.43
S11-78	0024+025.810	100-4	100-3 100-4 100-5	SK	MOOSOMIN NO. 121		NW 22-14-30-W1M	27.43

Schedule A

TRANSFER AGREEMENT

<u>TCPL File Number</u>	<u>MLV Valve + KM Post</u>	<u>Converted Pipeline</u>	<u>Line No(s) within Easement</u>	<u>Province</u>	<u>Municipality</u>	<u>Plan Number</u>	<u>Legal Land Location</u>	<u>ROW Width (metres)</u>
S11-79/81/83	0024+025.980	100-4	100-3 100-4 100-5	SK	MOOSOMIN NO. 121		NE 22 & NW 23-14-30-W1M	27.43
S11-84/86A	0025+000.425	100-4	100-3 100-4 100-5	SK	MOOSOMIN NO. 121		NE 23-14-30-W1M	27.43

Schedule A

TRANSFER AGREEMENT

<u>TCPL File Number</u>	<u>MLV Valve + KM Post</u>	<u>Converted Pipeline</u>	<u>Line No(s) within Easement</u>	<u>Province</u>	<u>Municipality</u>	<u>Plan Number</u>	<u>Legal Land Location</u>	<u>ROW Width (metres)</u>
-------------------------	----------------------------	---------------------------	-----------------------------------	-----------------	---------------------	--------------------	----------------------------	---------------------------

TRANSFER AGREEMENT - Segment 1B

M1-1	0025+002.914	100-4	100-3 100-4 100-5	MB	ARCHIE		Twp 14 Rge 29 W1M: NW of Section 19	27.43
M1-2/3	0025+003.696	100-4	100-3 100-4 100-5	MB	ARCHIE		Twp 14 Rge 29 W1M: NE of Section 19	27.43
M1-5	0025+004.540	100-4	100-3 100-4 100-5	MB	ARCHIE		Twp 14 Rge 29 W1M: NW of Section 20	27.43
M1-6A	0025+005.053	100-4	100-3 100-4 100-5	MB	ARCHIE		Twp 14 Rge 29 W1M: SW of Section 20	27.43
M1-6A	0025+005.053	100-4	100-3 100-4 100-5	MB	ARCHIE		Twp 14 Rge 29 W1M: SW of Section 20	27.43
M1-6A	0025+005.346	100-4	100-3 100-4 100-5	MB	ARCHIE		Twp 14 Rge 29 W1M: SE of Section 20	27.43
M1-6A	0025+005.346	100-4	100-3 100-4 100-5	MB	ARCHIE		Twp 14 Rge 29 W1M: SE of Section 20	27.43
M1-8A	0025+006.186	100-4	100-3 100-4 100-5	MB	ARCHIE		Twp 14 Rge 29 W1M: SW of Section 21	27.43
M1-8B	0025+006.186	100-4	100-3 100-4 100-5	MB	ARCHIE		Twp 14 Rge 29 W1M: SE Ptn of Section 21	27.43
M1-10/11	0025+007.841	100-4	100-3 100-4 100-5	MB	ARCHIE		SW 22-14-29 W1M	27.43
M1-11	0025+008.660	100-4	100-3 100-4 100-5	MB	ARCHIE		SW 22-14-29 W1M (abandoned Rly Plan # 34 BLTO)	27.43
M1-12	0025+008.660	100-4	100-3 100-4 100-5	MB	ARCHIE		SE 22-14-29 W1M	27.43
M1-14	0025+009.517	100-4	100-3 100-4 100-5	MB	ARCHIE		S½ 23-14-29 W1M	27.43
M1-16A	0025+010.463	100-4	100-3 100-4 100-5	MB	ARCHIE		NW 14-14-29 W1M	27.43
M1-18	0025+011.200	100-4	100-3 100-4 100-5	MB	ARCHIE		N½ 13-14-29 W1M	27.43
M1-20	0025+012.850	100-4	100-3 100-4 100-5	MB	ARCHIE		NW 18-14-28 W1M	27.43
M1-21	0025+013.652	100-4	100-3 100-4 100-5	MB	ARCHIE		NE 18-14-28 W1M	27.43
M1-23A	0025+014.486	100-4	100-3 100-4 100-5	MB	ARCHIE		Twp 14 Rge 28 W1M: NW of Section 17	27.43
M1-23B	0025+015.272	100-4	100-3 100-4 100-5	MB	ARCHIE		Twp 14 Rge 28 W1M: NE of Section 17	27.43
M1-25	0025+016.135	100-4	100-3 100-4 100-5	MB	ARCHIE		Twp 14 Rge 28 W1M: NW, LSDs 9,10 of Section 16	27.43
M1-26	0025+017.130	100-4	100-3 100-4 100-5	MB	ARCHIE		Twp 14 Rge 28 W1M: S of Section 16	27.43
M1-30	0025+017.811	100-4	100-3 100-4 100-5	MB	ARCHIE		Twp 14 Rge 28 W1M: W Ptn of Section 15	27.43
M1-31	0025+018.635	100-4	100-3 100-4 100-5	MB	ARCHIE		Twp 14 Rge 28 W1M: SE of Section 15	27.43
M1-33	0025+019.488	100-4	100-3 100-4 100-5	MB	ARCHIE		Twp 14 Rge 28 W1M: SW of Section 14	27.43

Schedule A

TRANSFER AGREEMENT

<u>TCPL File Number</u>	<u>MLV Valve + KM Post</u>	<u>Converted Pipeline</u>	<u>Line No(s) within Easement</u>	<u>Province</u>	<u>Municipality</u>	<u>Plan Number</u>	<u>Legal Land Location</u>	<u>ROW Width (metres)</u>
M1-34	0025+020.294	100-4	100-3 100-4 100-5	MB	ARCHIE		Twp 14 Rge 28 W1M: SE of Section 14	27.43
M1-36	0025+021.141	100-4	100-3 100-4 100-5	MB	ARCHIE		Twp 14 Rge 28 W1M: SW of Section 13	27.43
M1-37	0025+021.959	100-4	100-3 100-4 100-5	MB	ARCHIE		Twp 14 Rge 28 W1M: SE of Section 13	27.43
M2-3	0025+022.814	100-4	100-3 100-4 100-5	MB	MINIOTA		SW 18-14-27 W1M	27.43
M2-5	0025+023.527	100-4	100-3 100-4 100-5	MB	MINIOTA		N½ 7-14-27 W1M	27.43
M2-7	0025+024.458	100-4	100-3 100-4 100-5	MB	MINIOTA		NW 8-14-27 W1M	27.43
M2-8A	0025+025.233	100-4	100-3 100-4 100-5	MB	MINIOTA		NE 8-14-27 W1M	27.43
M2-10A	0025+026.199	100-4	100-3 100-4 100-5	MB	MINIOTA		Twp 14 Rge 27 W1M: NW of Section 9	27.43
M2-12	0025+028.035	100-4	100-3 100-4 100-5	MB	MINIOTA		SW 10-14-27 W1M	27.43
M2-14	0025+028.264	100-4	100-3 100-4 100-5	MB	MINIOTA		NW 3-14-27 W1M	27.43
M2-15	0025+028.952	100-4	100-3 100-4 100-5	MB	MINIOTA		NE 3-14-27 W1M	27.43
M2-19DEV1	0025+029.832	100-4	100-3 100-4 100-5	MB	MINIOTA		Twp 14 Rge 27 W1M: NW of Section 2; (West of Assiniboine River)	27.43
M2-20	0025+030.729	100-4	100-3 100-4 100-5	MB	MINOTA		E 2-14-27 W1M	27.43
M2-21	0025+030.863	100-4	100-3 100-4 100-5	MB	MINIOTA		Twp 14 Rge 27 W1M: E Ptn of Section 2; (East of Assiniboine River)	27.43
M2-23/M2-19 DEV	0027+000.000	100-4	100-3 100-4 100-5	MB	MINIOTA		NW 1, SW-1, SE-1-14-27-W1M	27.43
M2-25C/27	0027+002.203	100-4	100-3 100-4 100-5	MB	MINIOTA		Twp 14 Rge 26 W1M: SW Ptn of Section 6	27.43
M2-26	0027+002.330	100-4	100-3 100-4 100-5	MB	MINIOTA		Twp 14 Rge 26 W1M: SW Ptn of Section 6	27.43
M2-28	0027+002.964	100-4	100-3 100-4 100-5	MB	MINIOTA		Twp 14 Rge 26 W1M: SE of Section 6	27.43
M2-30	0027+003.815	100-4	100-3 100-4 100-5	MB	MINIOTA		Twp 14 Rge 26 W1M: SW of Section 5	27.43
M2-31	0027+004.626	100-4	100-3 100-4 100-5	MB	MINIOTA		Twp 14 Rge 26 W1M: SE of Section 5	27.43
M2-33	0027+005.468	100-4	100-3 100-4 100-5	MB	MINIOTA		Twp 14 Rge 26 W1M: SW of Section 4	35
M2-35	0027+005.568	100-4	100-3 100-4 100-5	MB	MINIOTA		Twp 13 Rge 26 W1M: NW of Section 33	35
M2-36A	0027+006.268	100-4	100-3 100-4 100-5	MB	MINIOTA		Twp 13 Rge 26 W1M: NE of Section 33	35
M2-38/39B	0027+007.111	100-4	100-3 100-4 100-5	MB	MINIOTA		Twp 13 Rge 26 W1M: NW, LSDs 9,10 of Section 34	35
M2-41B	0027+008.750	100-4	100-3 100-4 100-5	MB	MINIOTA		Twp 13 Rge 26 W1M: NW of Section 35	27.43

Schedule A

TRANSFER AGREEMENT

<u>TCPL File Number</u>	<u>MLV Valve + KM Post</u>	<u>Converted Pipeline</u>	<u>Line No(s) within Easement</u>	<u>Province</u>	<u>Municipality</u>	<u>Plan Number</u>	<u>Legal Land Location</u>	<u>ROW Width (metres)</u>
M2-42B	0027+009.553	100-4	100-3 100-4 100-5	MB	MINIOTA		Twp 13 Rge 26 W1M: NE of Section 35	30
M2-45	0027+011.220	100-4	100-3 100-4 100-5	MB	MINIOTA		Twp 13 Rge 26 W1M: NE of Section 36	27.43
M2-47/49/50	0027+012.062	100-4	100-3 100-4 100-5	MB	MINIOTA		Twp 13 Rge 25 W1M: NW, LSDs 9,10 of Section 31	27.43
M2-50	0027+012.862	100-4	100-3 100-4 100-5	MB	MINIOTA		Twp 13 Rge 25 W1M: NE of Section 31	27.43
M2-52	0027+013.697	100-4	100-3 100-4 100-5	MB	MINIOTA		Twp 13 Rge 25 W1M: NW of Section 32	27.43
M2-53	0027+014.503	100-4	100-3 100-4 100-5	MB	MINIOTA		Twp 13 Rge 25 W1M: NE of Section 32	27.43
M2-55	0027+015.352	100-4	100-3 100-4 100-5	MB	MINIOTA		Twp 13 Rge 25 W1M: NW of Section 33	27.43
M2-56	0027+016.152	100-4	100-3 100-4 100-5	MB	MINIOTA		Twp 13 Rge 25 W1M: NE of Section 33	27.43
M2-58	0027+017.003	100-4	100-3 100-4 100-5	MB	MINIOTA		Twp 13 Rge 25 W1M: NW of Section 34	27.43
M2-63	0027+018.698	100-4	100-3 100-4 100-5	MB	MINIOTA		Twp 13 Rge 25 W1M: SW of Section 35	27.43
M2-64	0027+019.506	100-4	100-3 100-4 100-5	MB	MINIOTA		Twp 13 Rge 25 W1M: SE of Section 35	27.43
M2-66	0027+020.357	100-4	100-3 100-4 100-5	MB	MINIOTA		Twp 13 Rge 25 W1M: SW of Section 36	27.43
M2-67	0027+021.161	100-4	100-3 100-4 100-5	MB	MINIOTA		Twp 13 Rge 25 W1M: SE of Section 36	27.43
M2-73	0027+022.003	100-4	100-3 100-4 100-5	MB	HAMIOTA		Twp 13 Rge 24 W1M: SW of Section 31	27.43
M2-70	0027+022.003	100-4	100-3 100-4 100-5	MB	HAMIOTA		Twp 13 Rge 24 W1M: SW of Section 31	27.43
M2-71	0027+022.805	100-4	100-3 100-4 100-5	MB	HAMIOTA		Twp 13 Rge 24 W1M: SE of Section 31	27.43
M2-75	0027+024.417	100-4	100-3 100-4 100-5	MB	HAMIOTA		Twp 13 Rge 24 W1M: NW of Section 29	27.43
M2-76	0027+024.571	100-4	100-3 100-4 100-5	MB	HAMIOTA		Twp 13 Rge 24 W1M: NE of Section 29	27.43
M2-78	0027+025.405	100-4	100-3 100-4 100-5	MB	HAMIOTA		Twp 13 Rge 24 W1M: NW of Section 28	27.43
M2-79	0028+000.769	100-4	100-3 100-4 100-5	MB	HAMIOTA		Twp 13 Rge 24 W1M: NE of Section 28	27.43
M2-81	0028+001.607	100-4	100-3 100-4 100-5	MB	HAMIOTA		Twp 13 Rge 24 W1M: NW, LSDs 9,10 of Section 27	27.43
M2-83	0028+003.254	100-4	100-3 100-4 100-5	MB	HAMIOTA		Twp 13 Rge 24 W1M: NW of Section 26	27.43
M2-84	0028+004.064	100-4	100-3 100-4 100-5	MB	HAMIOTA		Twp 13 Rge 24 W1M: NE of Section 26	27.43
M2-86	0028+004.910	100-4	100-3 100-4 100-5	MB	HAMIOTA		Twp 13 Rge 24 W1M: NW of Section 25	27.43
M2-87	0028+005.720	100-4	100-3 100-4 100-5	MB	HAMIOTA		Twp 13 Rge 24 W1M: NE of Section 25	27.43
M2-90	0028+006.562	100-4	100-3 100-4 100-5	MB	HAMIOTA		Twp 13 Rge 23 W1M: NE of Section 30	27.43
M2-91	0028+006.774	100-4	100-3 100-4 100-5	MB	HAMIOTA		Twp 13 Rge 23 W1M: SW of Section 30	27.43
M2-93	0028+007.348	100-4	100-3 100-4 100-5	MB	HAMIOTA		Twp 13 Rge 23 W1M: SE of Section 30	27.43
M2-95B	0028+008.252	100-4	100-3 100-4 100-5	MB	HAMIOTA		Twp 13 Rge 23 W1M: S Ptn of Section 29	27.43
M2-97	0028+009.845	100-4	100-3 100-4 100-5	MB	HAMIOTA		Twp 13 Rge 23 W1M: SW of Section 28	27.43

Schedule A

TRANSFER AGREEMENT

<u>TCPL File Number</u>	<u>MLV Valve + KM Post</u>	<u>Converted Pipeline</u>	<u>Line No(s) within Easement</u>	<u>Province</u>	<u>Municipality</u>	<u>Plan Number</u>	<u>Legal Land Location</u>	<u>ROW Width (metres)</u>
M2-98	0028+010.653	100-4	100-3 100-4 100-5	MB	HAMIOTA		Twp 13 Rge 23 W1M: SE of Section 28	27.43
M2-100	0028+011.468	100-4	100-3 100-4 100-5	MB	HAMIOTA/ BLANSHARD		Twp 13 Rge 23 W1M: SW of Section 27	27.43
M2-101	0028+011.498	100-4	100-3 100-4 100-5	MB	HAMIOTA/ BLANSHARD		Twp 13 Rge 23 W1M: SE of Section 27	27.43
M2-103	0028+012.828	100-4	100-3 100-4 100-5	MB	HAMIOTA/ BLANSHARD		Twp 13 Rge 23 W1M: NE of Section 22	27.43
M2-105	0028+013.212	100-4	100-3 100-4 100-5	MB	HAMIOTA/ BLANSHARD		Twp 13 Rge 23 W1M: NW of Section 23	27.43
M2-106	0028+014.028	100-4	100-3 100-4 100-5	MB	HAMIOTA/ BLANSHARD		Twp 13 Rge 23 W1M: NE of Section 23	27.43
M2-108	0028+014.873	100-4	100-3 100-4 100-5	MB	HAMIOTA/ BLANSHARD		Twp 13 Rge 23 W1M: NW of Section 24	27.43
M2-109	0028+015.686	100-4	100-3 100-4 100-5	MB	HAMIOTA/ BLANSHARD		Twp 13 Rge 23 W1M: NE of Section 24	27.43
M3-3	0028+016.538	100-4	100-3 100-4 100-5	MB	HAMIOTA/ BLANSHARD		Twp 13 Rge 22 W1M: S-19, NW-19	27.43
M3-5	0028+018.186	100-4	100-3 100-4 100-5	MB	HAMIOTA/ BLANSHARD		Twp 13 Rge 22 W1M: SW of Section 20	27.43
M3-6	0028+019.000	100-4	100-3 100-4 100-5	MB	BLANSHARD		Twp 13 Rge 22 W1M: SE of Section 20	27.43
M3-8	0028+019.844	100-4	100-3 100-4 100-5	MB	BLANSHARD		Twp 13 Rge 22 W1M: SW of Section 21	27.43
M3-9	0028+020.671	100-4	100-3 100-4 100-5	MB	BLANSHARD		Twp 13 Rge 22 W1M: SE of Section 21	27.43
M3-11	0028+021.499	100-4	100-3 100-4 100-5	MB	BLANSHARD		Twp 13 Rge 22 W1M: S of Section 22	27.43
M3-13	0028+022.762	100-4	100-3 100-4 100-5	MB	BLANSHARD		Twp 13 Rge 22 W1M: NW, LSDs 9,10 of Section 15	27.43
M3-15A	0028+023.179	100-4	100-3 100-4 100-5	MB	BLANSHARD		Twp 13 Rge 22 W1M: NW of Section 14	27.43
M3-15B	0028+023.998	100-4	100-3 100-4 100-5	MB	BLANSHARD		Twp 13 Rge 22 W1M: NE of Section 14	27.43
M3-15C	0028+024.299	100-4	100-3 100-4 100-5	MB	BLANSHARD		OAK RIVER IN NE-14-13-22 W1M	27.43
M3-16	0028+025.668	100-4	100-3 100-4 100-5	MB	BLANSHARD		Twp 13 Rge 22 W1M: NW, LSDs 9,10 of Section 13	27.43
M3-18A	0029+000.729	100-4	100-3 100-4 100-5	MB	BLANSHARD		Twp 13 Rge 21 W1M: NW of Section 18	27.43
M3-19	0029+000.882	100-4	100-3 100-4 100-5	MB	BLANSHARD		Twp 13 Rge 21 W1M: E½ of Section 18	27.43
M3-21	0029+001.721	100-4	100-3 100-4 100-5	MB	BLANSHARD		Twp 13 Rge 21 W1M: SW of Section 17	27.43
M3-22	0029+002.538	100-4	100-3 100-4 100-5	MB	BLANSHARD		Twp 13 Rge 21 W1M: SE of Section 17	27.43
M3-24	0029+003.399	100-4	100-3 100-4 100-5	MB	BLANSHARD		Twp 13 Rge 21 W1M: SW of Section 16	27.43

Schedule A

TRANSFER AGREEMENT

<u>TCPL File Number</u>	<u>MLV Valve + KM Post</u>	<u>Converted Pipeline</u>	<u>Line No(s) within Easement</u>	<u>Province</u>	<u>Municipality</u>	<u>Plan Number</u>	<u>Legal Land Location</u>	<u>ROW Width (metres)</u>
M3-25	0029+004.209	100-4	100-3 100-4 100-5	MB	BLANSHARD		Twp 13 Rge 21 W1M: SE of Section 16	27.43
M3-27BC	0029+005.088	100-4	100-3 100-4 100-5	MB	BLANSHARD		Twp 13 Rge 21 W1M: S of Section 15	27.43
M3-28	0029+005.883	100-4	100-3 100-4 100-5	MB	BLANSHARD		Twp 13 Rge 21 W1M: NW of Section 10	27.43
M3-29	0029+006.500	100-4	100-3 100-4 100-5	MB	BLANSHARD/SAS K		Twp 13 Rge 21 W1M: NE of Section 10	27.43
M3-31	0029+006.676	100-4	100-3 100-4 100-5	MB	BLANSHARD/SAS K		Twp 13 Rge 21 W1M: NW, LSDs 9,10 of Section 11	27.43
M3-33A	0029+008.379	100-4	100-3 100-4 100-5	MB	BLANSHARD/SAS K		Twp 13 Rge 21 W1M: NW of Section 12	27.43
M3-36	0029+010.022	100-4	100-3 100-4 100-5	MB	BLANSHARD/SAS K		Twp 13 Rge 20 W1M: NW of Section 7	27.43
M3-37	0029+010.819	100-4	100-3 100-4 100-5	MB	SASKATCHEWAN		Twp 13 Rge 20 W1M: NE of Section 7	27.43
M3-39A	0029+011.684	100-4	100-3 100-4 100-5	MB	SASKATCHEWAN		Twp 13 Rge 20 W1M: NW of Section 8	27.43
M3-39B	0029+012.499	100-4	100-3 100-4 100-5	MB	SASKATCHEWAN		Twp 13 Rge 20 W1M: NE of Section 8	27.43
M3-41	0029+013.323	100-4	100-3 100-4 100-5	MB	SASKATCHEWAN		Twp 13 Rge 20 W1M: NW Ptn of Section 9	27.43
M3-42	0029+014.139	100-4	100-3 100-4 100-5	MB	SASKATCHEWAN		Twp 13 Rge 20 W1M: NE Ptn of Section 9	27.43
M3-43/44/45	0029+014.468	100-4	100-3 100-4 100-5	MB	SASKATCHEWAN		LAKE WAHTOPANOH NE-9, W½ 10-13-20- W1M	27.43
M3-43/44/45	0029+014.676	100-4	100-3 100-4 100-5	MB	SASKATCHEWAN		NW 10-13-20 W1M	27.43
M3-46A	0029+014.983	100-4	100-3 100-4 100-5	MB	SASKATCHEWAN		Twp 13 Rge 20 W1M: W Ptn of Section 10	27.43
M3-48	0029+016.633	100-4	100-3 100-4 100-5	MB	SASKATCHEWAN		Twp 13 Rge 20 W1M: SW of Section 11	27.43
M3-49	0029+017.434	100-4	100-3 100-4 100-5	MB	SASKATCHEWAN		Twp 13 Rge 20 W1M: SE of Section 11	27.43
M3-51ABC	0029+018.285	100-4	100-3 100-4 100-5	MB	SASKATCHEWAN		Twp 13 Rge 20 W1M: SW of Section 12	27.43
M3-52	0029+019.089	100-4	100-3 100-4 100-5	MB	SASKATCHEWAN		Twp 13 Rge 20 W1M: SE of Section 12	27.43
M3-54	0029+019.935	100-4	100-3 100-4 100-5	MB	SASKATCHEWAN		Twp 13 Rge 19 W1M: SW of Section 7	27.43

Schedule A

TRANSFER AGREEMENT

<u>TCPL File Number</u>	<u>MLV Valve + KM Post</u>	<u>Converted Pipeline</u>	<u>Line No(s) within Easement</u>	<u>Province</u>	<u>Municipality</u>	<u>Plan Number</u>	<u>Legal Land Location</u>	<u>ROW Width (metres)</u>
M3-55AB	0029+020.747	100-4	100-3 100-4 100-5	MB	SASKATCHEWAN		Twp 13 Rge 19 W1M: SE of Section 7	27.43
M3-57	0029+021.593	100-4	100-3 100-4 100-5	MB	SASKATCHEWAN		Twp 13 Rge 19 W1M: SW of Section 8	27.43
M3-58	0029+022.388	100-4	100-3 100-4 100-5	MB	SASKATCHEWAN		Twp 13 Rge 19 W1M: SE of Section 8	27.43
M3-60	0029+023.244	100-4	100-3 100-4 100-5	MB	SASKATCHEWAN		Twp 13 Rge 19 W1M: SW of Section 9	27.43
M3-62	0029+023.670	100-4	100-3 100-4 100-5	MB	SASKATCHEWAN		Twp 13 Rge 19 W1M: NW, LSDs 9,10 of Section 4	27.43
M3-64B	0030+000.215	100-4	100-3 100-4 100-5	MB	SASKATCHEWAN		Twp 13 Rge 19 W1M: NW Ptn Section 3	27.43
M3-65	0030+000.558	100-4	100-3 100-4 100-5	MB	SASKATCHEWAN		Twp 13 Rge 19 W1M: NE of Section 3	27.43
M3-67	0030+001.393	100-4	100-3 100-4 100-5	MB	SASKATCHEWAN		Twp 13 Rge 19 W1M: N½ of Section 2	27.43
M3-68/69	0030+001.930	100-4	100-3 100-4 100-5	MB	SASKATCHEWAN		Twp 13 Rge 19 W1M: NE of Section 2	27.43
M3-71	0030+003.039	100-4	100-3 100-4 100-5	MB	SASKATCHEWAN		Twp 13 Rge 19 W1M: NW of Section 1	27.43
M3-72	0030+003.867	100-4	100-3 100-4 100-5	MB	SASKATCHEWAN / ODANAH		Twp 13 Rge 19 W1M: NE of Section 1	27.43
M3-74C	0030+005.464	100-4	100-3 100-4 100-5	MB	SASKATCHEWAN / ODANAH		Twp 13 Rge 18 W1M: NE of Section 6	27.43
M3-76	0030+006.321	100-4	100-3 100-4 100-5	MB	SASKATCHEWAN / ODANAH		Twp 13 Rge 18 W1M: NW, LSDs 9,10 of Section 5	27.43
M3-78A	0030+007.973	100-4	100-3 100-4 100-5	MB	SASKATCHEWAN / ODANAH		Twp 13 Rge 18 W1M: NW, LSDs 9,10 of Section 4	27.43
M3-78B	0030+009.201	100-4	100-3 100-4 100-5	MB	SASKATCHEWAN / ODANAH		Twp 13 Rge 18 W1M: SE of Section 4	27.43
M3-80	0030+009.662	100-4	100-3 100-4 100-5	MB	SASKATCHEWAN / ODANAH		Twp 13 Rge 18 W1M: SW of Section 3	27.43
M3-84	0030+011.471	100-4	100-3 100-4 100-5	MB	SASKATCHEWAN / ODANAH		Twp 13 Rge 18 W1M: S of Section 2	27.43
M4-1A	0030+012.820	100-4	100-3 100-4 100-5	MB	ELTON		Twp 12 Rge 18 W1M: NE of Section 35	27.43
M4-3	0030+013.176	100-4	100-3 100-4 100-5	MB	ELTON		Twp 12 Rge 18 W1M: NW of Section 36	27.43

Schedule A

TRANSFER AGREEMENT

<u>TCPL File Number</u>	<u>MLV Valve + KM Post</u>	<u>Converted Pipeline</u>	<u>Line No(s) within Easement</u>	<u>Province</u>	<u>Municipality</u>	<u>Plan Number</u>	<u>Legal Land Location</u>	<u>ROW Width (metres)</u>
M4-4	0030+013.997	100-4	100-3 100-4 100-5	MB	ELTON		Twp 12 Rge 18 W1M: NE of Section 36	27.43
M4-7A	0030+015.692	100-4	100-3 100-4 100-5	MB	ELTON		Twp 12 Rge 17 W1M: E of Section 31	27.43
M4-9	0030+016.548	100-4	100-3 100-4 100-5	MB	ELTON		Twp 12 Rge 17 W1M: NW of Section 32	27.43
M4-10	0030+016.706	100-4	100-3 100-4 100-5	MB	ELTON		Twp 12 Rge 17 W1M: SW of Section 32	27.43
M4-11	0030+017.357	100-4	100-3 100-4 100-5	MB	ELTON		Twp 12 Rge 17 W1M: SE of Section 32	27.43
M4-14	0030+019.011	100-4	100-3 100-4 100-5	MB	ELTON		Twp 12 Rge 17 W1M: SE of Section 33	27.43
M4-17	0030+019.862	100-4	100-3 100-4 100-5	MB	ELTON		Twp 12 Rge 17 W1M: SW of Section 34	27.43
M4-18	0030+020.691	100-4	100-3 100-4 100-5	MB	ELTON		Twp 12 Rge 17 W1M: SE of Section 34	27.43
M4-20A	0030+020.997	100-4	100-3 100-4 100-5	MB	ELTON		Twp 12 Rge 17 W1M: NE of Section 27	27.43
M4-22	0030+021.599	100-4	100-3 100-4 100-5	MB	ELTON		Twp 12 Rge 17 W1M: NW of Section 26	27.43
M4-23	0030+022.419	100-4	100-3 100-4 100-5	MB	ELTON		Twp 12 Rge 17 W1M: NE of Section 26	27.43
M4-25	0030+023.268	100-4	100-3 100-4 100-5	MB	ELTON		N 25-12-17 W1M	27.43
M4-27	0030+024.934	100-4	100-3 100-4 100-5	MB	ELTON		Twp 12 Rge 16 W1M: NW, LSDs 9,10 of Section 30	27.43
M4-28A	0031+000.001	100-4	100-3 100-4 100-5	MB	ELTON		Twp 12 Rge 16 W1M: SW of Section 30	27.43
M4-28B	0031+000.358	100-4	100-3 100-4 100-5	MB	ELTON		Twp 12 Rge 16 W1M: SE of Section 30	27.43
M4-31	0031+001.790	100-4	100-3 100-4 100-5	MB	NORTH CYPRESS		Twp 12 Rge 16 W1M: LSDs 3,4 of Section 29	27.43
M4-30	0031+001.790	100-4	100-3 100-4 100-5	MB	NORTH CYPRESS		Twp 12 Rge 16 W1M: LSDs 5,6 of Section 29	27.43
M4-32	0031+003.380	100-4	100-3 100-4 100-5	MB	NORTH CYPRESS		SE 29-12-16 W1M	27.43
M4-39	0031+003.410	100-4	100-3 100-4 100-5	MB	NORTH CYPRESS		NW 22-12-16 W1M	27.43

Schedule A

TRANSFER AGREEMENT

<u>TCPL File Number</u>	<u>MLV Valve + KM Post</u>	<u>Converted Pipeline</u>	<u>Line No(s) within Easement</u>	<u>Province</u>	<u>Municipality</u>	<u>Plan Number</u>	<u>Legal Land Location</u>	<u>ROW Width (metres)</u>
M4-37	0031+004.443	100-4	100-3 100-4 100-5	MB	NORTH CYPRESS		NE 21-12-16 W1M	27.43
M4-40	0031+005.920	100-4	100-3 100-4 100-5	MB	NORTH CYPRESS		Twp 12 Rge 16 W1M: NE of Section 22	27.43
M4-42/43	0031+006.766	100-4	100-3 100-4 100-5	MB	NORTH CYPRESS		N 23-12-16 W1M	27.43
M4-45/46	0031+008.355	100-4	100-3 100-4 100-5	MB	NORTH CYPRESS		Twp 12 Rge 16 W1M: NW, LSDs 9,10 of Section 24	27.43
M4-49 M4-48/49	0031+009.959	100-4	100-3 100-4 100-5	MB	NORTH CYPRESS		NE 19-12-15 W1M, SE 19-12-15W1M	27.43
M4-48 M4-48/49	0031+009.959	100-4	100-3 100-4 100-5	MB	NORTH CYPRESS		NW 19-12-15 W1M	27.43
M4-53	0031+011.617	100-4	100-3 100-4 100-5	MB	NORTH CYPRESS		SE 20-12-15 W1M	27.43
M4 51/52 M4-51/52/53	0031+011.617	100-4	100-3 100-4 100-5	MB	NORTH CYPRESS		W 20-12-15 W1M	27.43
M4-55	0031+013.264	100-4	100-3 100-4 100-5	MB	NORTH CYPRESS		Twp 12 Rge 15 W1M: S of Section 21	27.43
M4-58/59	0031+014.916	100-4	100-3 100-4 100-5	MB	NORTH CYPRESS		Twp 12 Rge 15 W1M: S of Section 22; (Whitemud River slough in SW 1/4)	27.43
M4-61A	0031+016.584	100-4	100-3 100-4 100-5	MB	NORTH CYPRESS		Twp 12 Rge 15 W1M: SW of Section 23	27.43
M4-64	0031+017.403	100-4	100-3 100-4 100-5	MB	NORTH CYPRESS		Twp 12 Rge 15 W1M: NE of Section 14	27.43
M4-62	0031+017.403	100-4	100-3 100-4 100-5	MB	NORTH CYPRESS		Twp 12 Rge 15 W1M: SE of Section 23	27.43
M4-66B	0031+018.947	100-4	100-3 100-4 100-5	MB	NORTH CYPRESS		Twp 12 Rge 15 W1M: NW of Section 13	27.43
M4-68 M4-67/68	0031+019.075	100-4	100-3 100-4 100-5	MB	NORTH CYPRESS		Twp 12 Rge 15 W1M: NE of Section 13	27.43
M4-70	0031+019.884	100-4	100-3 100-4 100-5	MB	NORTH CYPRESS		Twp 12 Rge 14 W1M: NW of Section 18	27.43
M4-73B	0031+021.575	100-4	100-3 100-4 100-5	MB	NORTH CYPRESS		Twp 12 Rge 14 W1M: NW of Section 17	27.43
M4-74	0031+022.333	100-4	100-3 100-4 100-5	MB	NORTH CYPRESS		Twp 12 Rge 14 W1M: NE of Section 17	27.43
M4-76	0031+023.170	100-4	100-3 100-4 100-5	MB	NORTH CYPRESS		Twp 12 Rge 14 W1M: NW of Section 16	27.43

Schedule A

TRANSFER AGREEMENT

<u>TCPL File Number</u>	<u>MLV Valve + KM Post</u>	<u>Converted Pipeline</u>	<u>Line No(s) within Easement</u>	<u>Province</u>	<u>Municipality</u>	<u>Plan Number</u>	<u>Legal Land Location</u>	<u>ROW Width (metres)</u>
M4-77	0031+023.976	100-4	100-3 100-4 100-5	MB	NORTH CYPRESS		Twp 12 Rge 14 W1M: NE of Section 16	27.43
M4-79	0031+024.813	100-4	100-3 100-4 100-5	MB	NORTH CYPRESS		Twp 12 Rge 14 W1M: NW of Section 15	27.43
M4-80	0031+025.623	100-4	100-3 100-4 100-5	MB	NORTH CYPRESS		Twp 12 Rge 14 W1M: NE of Section 15	27.43
M4-83	0031+026.460	100-4	100-3 100-4 100-5	MB	NORTH CYPRESS		Twp 12 Rge 14 W1M: NE of Section 14	27.43
M4-82	0031+026.460	100-4	100-3 100-4 100-5	MB	NORTH CYPRESS		Twp 12 Rge 14 W1M: NW of Section 14	27.43
M4-85	0031+028.108	100-4	100-3 100-4 100-5	MB	NORTH CYPRESS		Twp 12 Rge 14 W1M: NW of Section 13	27.43
M4-86	0031+028.926	100-4	100-3 100-4 100-5	MB	NORTH CYPRESS		Twp 12 Rge 14 W1M: NE of Section 13	27.43
M4-88	0031+029.753	100-4	100-3 100-4 100-5	MB	NORTH CYPRESS		Twp 12 Rge 13 W1M: NW of Section 18	27.43
M4-89	0032+001.030	100-4	100-3 100-4 100-5	MB	NORTH CYPRESS		Twp 12 Rge 13 W1M: S of Section 18	27.43
M4-91	0032+001.645	100-4	100-3 100-4 100-5	MB	NORTH CYPRESS		Twp 12 Rge 13 W1M: SW of Section 17	27.43
M4-92	0032+002.464	100-4	100-3 100-4 100-5	MB	NORTH CYPRESS		Twp 12 Rge 13 W1M: SE of Section 17	27.43
M4-94	0032+003.316	100-4	100-3 100-4 100-5	MB	NORTH CYPRESS		SW 16-12-13 W1M	27.43
M4-95	0032+003.316	100-4	100-3 100-4 100-5	MB	NORTH CYPRESS		SE 16-12-13 W1M	27.43
M4-100	0032+004.015	100-4	100-3 100-4 100-5	MB	NORTH CYPRESS		Twp 12 Rge 13 W1M: NE of Section 10	27.43
M4-97	0032+005.007	100-4	100-3 100-4 100-5	MB	NORTH CYPRESS		Twp 12 Rge 13 W1M: SW of Section 15	27.43
M4-99	0032+005.285	100-4	100-3 100-4 100-5	MB	NORTH CYPRESS		Twp 12 Rge 13 W1M: NW of Section 10	27.43
M4-103	0032+007.525	100-4	100-3 100-4 100-5	MB	NORTH CYPRESS		NE 11-12-13 W1M	27.43
M4-102	0032+007.525`	100-4	100-3 100-4 100-5	MB	NORTH CYPRESS		NW 11-12-13 W1M	27.43
M4-105A	0032+008.391	100-4	100-3 100-4 100-5	MB	NORTH CYPRESS		Twp 12 Rge 13 W1M: NW of Section 12	27.43

Schedule A

TRANSFER AGREEMENT

<u>TCPL File Number</u>	<u>MLV Valve + KM Post</u>	<u>Converted Pipeline</u>	<u>Line No(s) within Easement</u>	<u>Province</u>	<u>Municipality</u>	<u>Plan Number</u>	<u>Legal Land Location</u>	<u>ROW Width (metres)</u>
M4-106B	0032+009.565	100-4	100-3 100-4 100-5	MB	NORTH CYPRESS		Twp 12 Rge 13 W1M: SE of Section 12	24.73
M5-2	0032+010.045	100-4	100-3 100-4 100-5	MB	PORTAGE LA PRAIRIE		Twp 12 Rge 12 W1M: SW of Section 7	27.43
M5-3	0032+010.875	100-4	100-3 100-4 100-5	MB	PORTAGE LA PRAIRIE		Twp 12 Rge 12 W1M: SE of Section 7	27.43
M5-5	0032+011.721	100-4	100-3 100-4 100-5	MB	PORTAGE LA PRAIRIE		Twp 12 Rge 12 W1M: S of Section 8	27.43
M5-7	0032+013.380	100-4	100-3 100-4 100-5	MB	PORTAGE LA PRAIRIE		Twp 12 Rge 12 W1M: SW of Section 9	27.43
M5-8	0032+014.199	100-4	100-3 100-4 100-5	MB	PORTAGE LA PRAIRIE		Twp 12 Rge 12 W1M: SE of Section 9	27.43
M5-10	0032+014.541	100-4	100-3 100-4 100-5	MB	NORTH NORFOLK		Twp 12 Rge 12 W1M: NW, LSDs 9,10 of Section 4	27.43
M5-13	0032+015.059	100-4	100-3 100-4 100-5	MB	NORTH NORFOLK		Twp 12 Rge 12 W1M: NW of Section 3	27.43
M5-14	0032+015.878	100-4	100-3 100-4 100-5	MB	NORTH NORFOLK		Twp 12 Rge 12 W1M: NE of Section 3	27.43
M5-16	0032+016.729	100-4	100-3 100-4 100-5	MB	NORTH NORFOLK		Twp 12 Rge 12 W1M: NW of Section 2	27.43
M5-17	0032+017.552	100-4	100-3 100-4 100-5	MB	NORTH NORFOLK		Twp 12 Rge 12 W1M: NE of Section 2	27.43
M5-20	0032+018.110	100-4	100-3 100-4 100-5	MB	NORTH NORFOLK		Twp 12 Rge 12 W1M: SE of Section 2	27.43
M5-22A	0032+018.566	100-4	100-3 100-4 100-5	MB	NORTH NORFOLK		Twp 12 Rge 12 W1M: Section 1	27.43
M5-24A	0032+020.244	100-4	100-3 100-4 100-5	MB	NORTH NORFOLK		Twp 12 Rge 11 W1M: SW of Section 6	27.43
M5-26	0032+021.232	100-4	100-3 100-4 100-5	MB	NORTH NORFOLK		Twp 11 Rge 11 W1M: NE of Section 31	27.43
M5-29	0032+022.032	100-4	100-3 100-4 100-5	MB	NORTH NORFOLK		Twp 11 Rge 11 W1M: NW of Section 32	27.43
M5-30/32B	0032+022.846	100-4	100-3 100-4 100-5	MB	NORTH NORFOLK		Twp 11 Rge 11 W1M: NE of Section 32, NW of Section 33	27.43
M5-33A	0032+024.508	100-4	100-3 100-4 100-5	MB	NORTH NORFOLK		Twp 11 Rge 11 W1M: NE of Section 33	27.43
M5-35	0032+025.353	100-4	100-3 100-4 100-5	MB	NORTH NORFOLK		Twp 11 Rge 11 W1M: NW of Section 34	27.43

Schedule A

TRANSFER AGREEMENT

<u>TCPL File Number</u>	<u>MLV Valve + KM Post</u>	<u>Converted Pipeline</u>	<u>Line No(s) within Easement</u>	<u>Province</u>	<u>Municipality</u>	<u>Plan Number</u>	<u>Legal Land Location</u>	<u>ROW Width (metres)</u>
M5-36	0032+025.813	100-4	100-3 100-4 100-5	MB	NORTH NORFOLK		Twp 11 Rge 11 W1M: S of Section 34	27.43
M5-38	0032+027.026	100-4	100-3 100-4 100-5	MB	NORTH NORFOLK		Twp 11 Rge 11 W1M: SW of Section 35	27.43
M5-39/41	0033+000.786	100-4	100-3 100-4 100-5	MB	NORTH NORFOLK		Twp 11 Rge 11 W1M: SE of Section 35, SW of Section 36	27.43
M5-44/46&DEV	0033+002.990	100-4	100-3 100-4 100-5	MB	NORTH NORFOLK		Twp 11 Rge 11 W1M: NE of Section 25	27.43
M5-49A/C	0033+003.559	100-4	100-3 100-4 100-5	MB	NORTH NORFOLK		Twp 11 Rge 10 W1M: NW Ptn of Section 30	27.43
M5-50	0033+004.385	100-4	100-3 100-4 100-5	MB	NORTH NORFOLK		Twp 11 Rge 10 W1M: NE of Section 30	27.43
M5-52A	0033+005.250	100-4	100-3 100-4 100-5	MB	NORTH NORFOLK		Twp 11 Rge 10 W1M: NW of Section 29	27.43
M5-53	0033+006.067	100-4	100-3 100-4 100-5	MB	NORTH NORFOLK		Twp 11 Rge 10 W1M: NE of Section 29	27.43
M5-54A	0033+006.591	100-4	100-3 100-4 100-5	MB	NORTH NORFOLK		Twp 11 Rge 10 W1M: SE of Section 29	27.43
M5-56	0033+006.911	100-4	100-3 100-4 100-5	MB	NORTH NORFOLK		Twp 11 Rge 10 W1M: SW of Section 28	27.43
M5-57	0033+007.722	100-4	100-3 100-4 100-5	MB	NORTH NORFOLK		Twp 11 Rge 10 W1M: SE of Section 28	27.43
M5-59	0033+008.560	100-4	100-3 100-4 100-5	MB	NORTH NORFOLK		Twp 11 Rge 10 W1M: SW of Section 27	27.43
M5-63/64	0033+009.369	100-4	100-3 100-4 100-5	MB	NORTH NORFOLK		Twp 11 Rge 10 W1M: S of Section 26	27.43
M5-60	0033+009.369	100-4	100-3 100-4 100-5	MB	NORTH NORFOLK		Twp 11 Rge 10 W1M: SE of Section 27	27.43
M5-66A/C	0033+011.875	100-4	100-3 100-4 100-5	MB	NORTH NORFOLK		Twp 11 Rge 10 W1M: SW of Section 25	27.43
M5-67	0033+012.689	100-4	100-3 100-4 100-5	MB	NORTH NORFOLK		Twp 11 Rge 10 W1M: SE of Section 25	27.43
M5-69	0033+013.126	100-4	100-3 100-4 100-5	MB	NORTH NORFOLK		Twp 11 Rge 10 W1M: NE of Section 24	27.43
M5-72A	0033+013.571	100-4	100-3 100-4 100-5	MB	NORTH NORFOLK		Twp 11 Rge 9 W1M: LSDs 13,14 of Section 19	27.43
M5-73	0033+014.484	100-4	100-3 100-4 100-5	MB	NORTH NORFOLK		Twp 11 Rge 9 W1M: LSDs 9,10 of Section 19	27.43

Schedule A

TRANSFER AGREEMENT

<u>TCPL File Number</u>	<u>MLV Valve + KM Post</u>	<u>Converted Pipeline</u>	<u>Line No(s) within Easement</u>	<u>Province</u>	<u>Municipality</u>	<u>Plan Number</u>	<u>Legal Land Location</u>	<u>ROW Width (metres)</u>
M5-76A	0033+015.317	100-4	100-3 100-4 100-5	MB	NORTH NORFOLK		Twp 11 Rge 9 W1M: Section 20	27.43
M5-75	0033+015.317	100-4	100-3 100-4 100-5	MB	NORTH NORFOLK		Twp 11 Rge 9 W1M: NW Ptn of Section 20	27.43
M5-77	0033+016.148	100-4	100-3 100-4 100-5	MB	NORTH NORFOLK		Twp 11 Rge 9 W1M: SE of Section 20	27.43
M5-78/80/82	0033+017.024	100-4	100-3 100-4 100-5	MB	NORTH NORFOLK		SE-21, N½ OF SW-21, Section 22-11-9 W1M	27.43
M5-79	0033+017.554	100-4	100-3 100-4 100-5	MB	NORTH NORFOLK		Twp 11 Rge 9 W1M: LSDs 3,4 of Section 21	27.43
M5-86	0033+020.397	100-4	100-3 100-4 100-5	MB	NORTH NORFOLK		Twp 11 Rge 9 W1M: LSDs 13,14 of Section 14	27.43
M5-87	0033+021.050	100-4	100-3 100-4 100-5	MB	NORTH NORFOLK		Twp 11 Rge 9 W1M: LSDs 11,12 of Section 14	27.43
M5-88	0033+021.226	100-4	100-3 100-4 100-5	MB	NORTH NORFOLK		Twp 11 Rge 9 W1M: LSDs 9,10 of Section 14	27.43
M5-90	0033+022.088	100-4	100-3 100-4 100-5	MB	NORTH NORFOLK		Twp 11 Rge 9 W1M: NW of Section 13	27.43
M5-91	0033+022.760	100-4	100-3 100-4 100-5	MB	NORTH NORFOLK		Twp 11 Rge 9 W1M: SW of Section 13	27.43
M5-92	0033+022.917	100-4	100-3 100-4 100-5	MB	NORTH NORFOLK		Twp 11 Rge 9 W1M: SE of Section 13	27.43
M6-2	0033+023.785	100-4	100-3 100-4 100-5	MB	PORTAGE LA PRAIRIE		Twp 11 Rge 8 W1M: SW of Section 18	27.43
M6-3	0033+024.618	100-4	100-3 100-4 100-5	MB	PORTAGE LA PRAIRIE		Twp 11 Rge 8 W1M: SE of Section 18	27.43
M6-5	0033+025.484	100-4	100-3 100-4 100-5	MB	PORTAGE LA PRAIRIE		Twp 11 Rge 8 W1M: SW Section 17	27.43
M6-7	0033+026.262	100-4	100-3 100-4 100-5	MB	PORTAGE LA PRAIRIE		Twp 11 Rge 8 W1M: NW Sec 8	27.43
M6-8	0033+026.343	100-4	100-3 100-4 100-5	MB	PORTAGE LA PRAIRIE		Twp 11 Rge 8 W1M: NE Sec 8	27.43
M6-12	0034+000.237	100-4	100-3 100-4 100-5	MB	PORTAGE LA PRAIRIE		Twp 11 Rge 8 W1M: NW of Section 9	27.43
M6-13	0034+001.071	100-4	100-3 100-4 100-5	MB	PORTAGE LA PRAIRIE		Twp 11 Rge 8 W1M: NE of Section 9	27.43
M6-15	0034+001.940	100-4	100-3 100-4 100-5	MB	PORTAGE LA PRAIRIE		Twp 11 Rge 8 W1M: S+NW of Section 10	27.43

Schedule A

TRANSFER AGREEMENT

<u>TCPL File Number</u>	<u>MLV Valve + KM Post</u>	<u>Converted Pipeline</u>	<u>Line No(s) within Easement</u>	<u>Province</u>	<u>Municipality</u>	<u>Plan Number</u>	<u>Legal Land Location</u>	<u>ROW Width (metres)</u>
M6-17	0034+003.045	100-4	100-3 100-4 100-5	MB	PORTAGE LA PRAIRIE		Twp 11 Rge 8 W1M: SE Ptn of Section 10	27.43
M6-19	0034+003.676	100-4	100-3 100-4 100-5	MB	PORTAGE LA PRAIRIE		Twp 11 Rge 8 W1M: SW of Section 11	27.43
M6-20	0034+004.498	100-4	100-3 100-4 100-5	MB	PORTAGE LA PRAIRIE		Twp 11 Rge 8 W1M: SE of Section 11	27.43
M6-22	0034+005.368	100-4	100-3 100-4 100-5	MB	PORTAGE LA PRAIRIE		Twp 11 Rge 8 W1M: SW of Section 12	27.43
M6-24	0034+005.736	100-4	100-3 100-4 100-5	MB	PORTAGE LA PRAIRIE		Twp 11 Rge 8 W1M: NW of Section 1	27.43
M6-25	0034+006.200	100-4	100-3 100-4 100-5	MB	PORTAGE LA PRAIRIE		Twp 11 Rge 8 W1M: NE of Section 1	27.43
M6-27	0034+007.058	100-4	100-3 100-4 100-5	MB	PORTAGE LA PRAIRIE		Twp 11 Rge 7 W1M: LSDs 13,14 of Section 6	27.43
M6-29	0034+008.314	100-4	100-3 100-4 100-5	MB	PORTAGE LA PRAIRIE		NE 6-11-7 W1M	27.43
M6-33	0034+008.832	100-4	100-3 100-4 100-5	MB	PORTAGE LA PRAIRIE		ASSINIBOINE RIVER IN W 5-11-7 W1M	27.43
M6-29/32	0034+009.314	100-4	100-3 100-4 100-5	MB	PORTAGE LA PRAIRIE		Twp 11 Rge 7 W1M: Section 5, Section 6	27.43
M6-34	0034+009.429	100-4	100-3 100-4 100-5	MB	PORTAGE LA PRAIRIE		Twp 11 Rge 7 W1M: NW, LSDs 9,10 of Section 5	27.43
M6-36	0036+001.354	100-4	100-3 100-4 100-5	MB	PORTAGE LA PRAIRIE		Twp 11 Rge 7 W1M: Section 4	27.43
M6-37/38	0036+001.737	100-4	100-3 100-4 100-5	MB	PORTAGE LA PRAIRIE		Twp 11 Rge 7 W1M: LSDs 5-8 of Section 4	27.43
M6-39	0036+002.789	100-4	100-3 100-4 100-5	MB	PORTAGE LA PRAIRIE		Twp 11 Rge 7 W1M: LSDs 7,8 of Section 4	27.43
M6-41	0036+003.022	100-4	100-3 100-4 100-5	MB	PORTAGE LA PRAIRIE		Twp 11 Rge 7 W1M: SW of Section 3	27.43
M6-42	0036+003.863	100-4	100-3 100-4 100-5	MB	PORTAGE LA PRAIRIE		Twp 11 Rge 7 W1M: SE of Section 3	27.43
M6-44	0036+004.765	100-4	100-3 100-4 100-5	MB	PORTAGE LA PRAIRIE		Twp 11 Rge 7 W1M: SW of Section 2	27.43
M6-46	0036+005.328	100-4	100-3 100-4 100-5	MB	PORTAGE LA PRAIRIE		Twp 10 Rge 7 W1M: NW of Section 35	27.43
M6-47	0036+006.034	100-4	100-3 100-4 100-5	MB	PORTAGE LA PRAIRIE		Twp 10 Rge 7 W1M: NE of Section 35	27.43

Schedule A

TRANSFER AGREEMENT

<u>TCPL File Number</u>	<u>MLV Valve + KM Post</u>	<u>Converted Pipeline</u>	<u>Line No(s) within Easement</u>	<u>Province</u>	<u>Municipality</u>	<u>Plan Number</u>	<u>Legal Land Location</u>	<u>ROW Width (metres)</u>
M6-49A/D	0036+006.891	100-4	100-3 100-4 100-5	MB	PORTAGE LA PRAIRIE		Twp 10 Rge 7 W1M: NW, LSDs 9,10 of Section 36	27.43
M6-51	0036+008.595	100-4	100-3 100-4 100-5	MB	PORTAGE LA PRAIRIE		Twp 10 Rge 6 W1M: W of Section 31	27.43
M6-53	0036+008.766	100-4	100-3 100-4 100-5	MB	PORTAGE LA PRAIRIE		Twp 10 Rge 6 W1M: SW of Section 31	27.43
M6-54	0036+009.407	100-4	100-3 100-4 100-5	MB	PORTAGE LA PRAIRIE		Twp 10 Rge 6 W1M: SE of Section 31	27.43
M6-56	0036+010.250	100-4	100-3 100-4 100-5	MB	PORTAGE LA PRAIRIE		Twp 10 Rge 6 W1M: LSDs 4,5 of Section 32	27.43
M6-57	0036+010.641	100-4	100-3 100-4 100-5	MB	PORTAGE LA PRAIRIE		Twp 10 Rge 6 W1M: S Ptn of Section 32	27.43
M6-58A	0036+011.616	100-4	100-3 100-4 100-5	MB	PORTAGE LA PRAIRIE		Twp 10 Rge 6 W1M: SE Ptn of Section 32	27.43
M6-61/63	0036+011.917	100-4	100-3 100-4 100-5	MB	PORTAGE LA PRAIRIE		Twp 10 Rge 6 W1M: LSDs 3,4 of Section 33	27.43
M6-65	0036+012.492	100-4	100-3 100-4 100-5	MB	PORTAGE LA PRAIRIE		Twp 10 Rge 6 W1M: NW of Section 28	27.43
M6-66	0036+012.794	100-4	100-3 100-4 100-5	MB	PORTAGE LA PRAIRIE		Twp 10 Rge 6 W1M: NE of Section 28	27.43
M6-68/70A	0036+013.606	100-4	100-3 100-4 100-5	MB	PORTAGE LA PRAIRIE		Twp 10 Rge 6 W1M: NW of Section 27	27.43
M6-71A	0036+014.416	100-4	100-3 100-4 100-5	MB	PORTAGE LA PRAIRIE		Twp 10 Rge 6 W1M: LSDs 15,16 of Section 27	27.43
M6-71B	0036+014.417	100-4	100-3 100-4 100-5	MB	PORTAGE LA PRAIRIE		Twp 10 Rge 6 W1M: LSDs 9,10 of Section 27	27.43
M6-73	0036+015.278	100-4	100-3 100-4 100-5	MB	PORTAGE LA PRAIRIE		Twp 10 Rge 6 W1M: NW of Section 26	27.43
M6-74/75	0036+016.098	100-4	100-3 100-4 100-5	MB	PORTAGE LA PRAIRIE		Twp 10 Rge 6 W1M: E of Section 26	27.43
M6-77	0036+016.945	100-4	100-3 100-4 100-5	MB	PORTAGE LA PRAIRIE		Twp 10 Rge 6 W1M: S of Section 25	27.43
M6-80	0036+018.616	100-4	100-3 100-4 100-5	MB	PORTAGE LA PRAIRIE		Twp 10 Rge 5 W1M: SW of Section 30	27.43
M6-79	0036+018.616	100-4	100-3 100-4 100-5	MB	PORTAGE LA PRAIRIE		SW-30-10-5-W1M	27.43
M6-82	0036+020.245	100-4	100-3 100-4 100-5	MB	PORTAGE LA PRAIRIE		Twp 10 Rge 5 W1M: SW of Section 29	27.43

Schedule A

TRANSFER AGREEMENT

<u>TCPL File Number</u>	<u>MLV Valve + KM Post</u>	<u>Converted Pipeline</u>	<u>Line No(s) within Easement</u>	<u>Province</u>	<u>Municipality</u>	<u>Plan Number</u>	<u>Legal Land Location</u>	<u>ROW Width (metres)</u>
M6-83	0036+021.065	100-4	100-3 100-4 100-5	MB	PORTAGE LA PRAIRIE		Twp 10 Rge 5 W1M: SE of Section 29	27.43
M6-85/87	0036+021.235	100-4	100-3 100-4 100-5	MB	PORTAGE LA PRAIRIE		Twp 10 Rge 5 W1M: NE of Section 20; NW of Section 21	27.43
M6-89	0036+021.938	100-4	100-3 100-4 100-5	MB	PORTAGE LA PRAIRIE		Twp 10 Rge 5 W1M: NW of Section 21	27.43
M6-90	0036+022.752	100-4	100-3 100-4 100-5	MB	PORTAGE LA PRAIRIE		Twp 10 Rge 5 W1M: NE of Section 21	27.43
M6-92	0036+023.601	100-4	100-3 100-4 100-5	MB	PORTAGE LA PRAIRIE		NW 22-10-5 W1M	27.43
M6-93	0036+024.424	100-4	100-3 100-4 100-5	MB	PORTAGE LA PRAIRIE		Twp 10 Rge 5 W1M: LSDs 9,10 of Section 22	27.43
M6-95	0036+025.264	100-4	100-3 100-4 100-5	MB	PORTAGE LA PRAIRIE		Twp 10 Rge 5 W1M: W of Section 23	27.43
M6-96	0036+026.082	100-4	100-3 100-4 100-5	MB	PORTAGE LA PRAIRIE		Twp 10 Rge 5 W1M: SE of Section 23, LSDs 10,15 of Section 23	27.43
M6-98	0036+026.929	100-4	100-3 100-4 100-5	MB	PORTAGE LA PRAIRIE		Twp 10 Rge 5 W1M: LSDs 4,5 of Section 24	27.43
M6-99A	0036+027.341	100-4	100-3 100-4 100-5	MB	PORTAGE LA PRAIRIE		Twp 10 Rge 5 W1M: S of Section 24; (ex W1M/2 of SW 1/4)	27.43
M6-103/104	0036+029.383	100-4	100-3 100-4 100-5	MB	PORTAGE LA PRAIRIE		Twp 10 Rge 4 W1M: SE of Section 19	27.43
M6-106	0036+030.232	100-4	100-3 100-4 100-5	MB	PORTAGE LA PRAIRIE		Twp 10 Rge 4 W1M: SW of Section 20;	27.43
M6-109	0036+031.036	100-4	100-3 100-4 100-5	MB	PORTAGE LA PRAIRIE		Twp 10 Rge 4 W1M: LSDs 13,14 of Section 17	27.43
M6-110	0036+031.092	100-4	100-3 100-4 100-5	MB	PORTAGE LA PRAIRIE		Twp 10 Rge 4 W1M: LSDs 15,16 of Section 17	27.43
M6-113	0036+031.935	100-4	100-3 100-4 100-5	MB	PORTAGE LA PRAIRIE		Twp 10 Rge 4 W1M: NW of Section 16	27.43
M6-114	0037+000.748	100-4	100-3 100-4 100-5	MB	PORTAGE LA PRAIRIE		Twp 10 Rge 4 W1M: NE of Section 16	27.43
M6-121	0037+004.083	100-4	100-3 100-4 100-5	MB	PORTAGE LA PRAIRIE		Twp 10 Rge 4 W1M: LSDs 2,7 of Section 14	27.43
M6-122	0037+004.300	100-4	100-3 100-4 100-5	MB	PORTAGE LA PRAIRIE		Twp 10 Rge 4 W1M: LSDs 1,8 of Section 14	27.43
M6-124/125	0037+004.932	100-4	100-3 100-4 100-5	MB	PORTAGE LA PRAIRIE		Twp 10 Rge 4 W1M: S of Section 13	27.43

Schedule A

TRANSFER AGREEMENT

<u>TCPL File Number</u>	<u>MLV Valve + KM Post</u>	<u>Converted Pipeline</u>	<u>Line No(s) within Easement</u>	<u>Province</u>	<u>Municipality</u>	<u>Plan Number</u>	<u>Legal Land Location</u>	<u>ROW Width (metres)</u>
M6-127	0037+006.602	100-4	100-3 100-4 100-5	MB	CARTIER		Twp 10 Rge 3 W1M: LSDs 1-4 of Section 18	27.43
M6-129A	0037+008.237	100-4	100-3 100-4 100-5	MB	CARTIER		Twp 10 Rge 3 W1M: SW of Section 17	27.43
M6-131	0037+008.491	100-4	100-3 100-4 100-5	MB	CARTIER		Twp 10 Rge 3 W1M: NW of Section 8	27.43
M6-132A	0037+009.092	100-4	100-3 100-4 100-5	MB	CARTIER		Twp 10 Rge 3 W1M: NE Ptn of Section 8	27.43
M6-134	0037+009.962	100-4	100-3 100-4 100-5	MB	CARTIER		Twp 10 Rge 3 W1M: NW of Section 9	27.43
M6-135A	0037+010.793	100-4	100-3 100-4 100-5	MB	CARTIER		Twp 10 Rge 3 W1M: NE of Section 9	27.43
M6-137	0037+011.640	100-4	100-3 100-4 100-5	MB	CARTIER		Twp 10 Rge 3 W1M: NW of Section 10	27.43
M6-138	0037+011.859	100-4	100-3 100-4 100-5	MB	CARTIER		Twp 10 Rge 3 W1M: SW of Section 10	27.43
M6-139	0037+012.469	100-4	100-3 100-4 100-5	MB	CARTIER		Twp 10 Rge 3 W1M: SE of Section 10	27.43
M6-141	0037+013.340	100-4	100-3 100-4 100-5	MB	CARTIER		Twp 10 Rge 3 W1M: SW of Section 11	27.43
M6-142	0037+014.155	100-4	100-3 100-4 100-5	MB	CARTIER		Twp 10 Rge 3 W1M: SE of Section 11	27.43
M6-144A	0037+015.011	100-4	100-3 100-4 100-5	MB	CARTIER		Twp 10 Rge 3 W1M: SW of Section 12	27.43
M6-146	0037+015.289	100-4	100-3 100-4 100-5	MB	CARTIER		Twp 10 Rge 3 W1M: LSDs 13,14 of Section 1	27.43
M6-147	0037+015.856	100-4	100-3 100-4 100-5	MB	CARTIER		Twp 10 Rge 3 W1M: LSDs 15,16 of Section 10	27.43
M7-2	0037+016.692	100-4	100-3 100-4 100-5	MB	CARTIER		Twp 10 Rge 2 W1M: LSDs 13,14 of Section 6	27.43
M7-3	0037+017.495	100-4	100-3 100-4 100-5	MB	CARTIER		Twp 10 Rge 2 W1M: NE of Section 6	27.43
M7-5	0037+018.332	100-4	100-3 100-4 100-5	MB	CARTIER		Twp 10 Rge 2 W1M: NW of Section 5	27.43
M7-6	0037+019.144	100-4	100-3 100-4 100-5	MB	CARTIER		Twp 10 Rge 2 W1M: NE of Section 5	27.43
M7-8	0037+019.981	100-4	100-3 100-4 100-5	MB	CARTIER		Twp 10 Rge 2 W1M: NW Ptn of Section 4	27.43
M7-9	0037+020.122	100-4	100-3 100-4 100-5	MB	CARTIER		Twp 10 Rge 2 W1M: NW, LSDs 9,10 of Section 4	27.43
M7-9A	0037+020.161	100-4	100-3 100-4 100-5	MB	CARTIER		LA SALLE RIVER IN NW 4-10-02 W1M	27.43
M7-10	0037+020.980	100-4	100-3 100-4 100-5	MB	CARTIER		Twp 10 Rge 2 W1M: E Ptn of Section 4	27.43
M7-12/13	0037+021.650	100-4	100-3 100-4 100-5	MB	CARTIER		Twp 10 Rge 2 W1M: W of Section 3	27.43
M7-14	0037+022.471	100-4	100-3 100-4 100-5	MB	CARTIER		Twp 10 Rge 2 W1M: Section 3	27.43
M7-16	0037+023.318	100-4	100-3 100-4 100-5	MB	CARTIER		Twp 10 Rge 2 W1M: LSDs 4,5 of Section 2	27.43
M7-17A	0037+023.724	100-4	100-3 100-4 100-5	MB	CARTIER		Twp 10 Rge 2 W1M: LSDs 2,3,6,7 of Section 2	27.43

Schedule A

TRANSFER AGREEMENT

<u>TCPL File Number</u>	<u>MLV Valve + KM Post</u>	<u>Converted Pipeline</u>	<u>Line No(s) within Easement</u>	<u>Province</u>	<u>Municipality</u>	<u>Plan Number</u>	<u>Legal Land Location</u>	<u>ROW Width (metres)</u>
M7-19	0037+024.985	100-4	100-3 100-4 100-5	MB	CARTIER		Twp 10 Rge 2 W1M: SW of Section 1	27.43
M7-20	0037+025.794	100-4	100-3 100-4 100-5	MB	CARTIER		Twp 10 Rge 2 W1M: SE of Section 1	27.43
M7-24	0037+026.568	100-4	100-3 100-4 100-5	MB	CARTIER		Twp 9 Rge 2 W1M: NE of Section 36	27.43
M7-27	0037+027.450	100-4	100-3 100-4 100-5	MB	MACDONALD		Twp 9 Rge 1 W1M: NE of Section 31	27.43
M7-29	0037+028.288	100-4	100-3 100-4 100-5	MB	MACDONALD		Twp 9 Rge 1 W1M: NW of Section 32	27.43
M7-31	0037+029.711	100-4	100-3 100-4 100-5	MB	MACDONALD		Twp 9 Rge 1 W1M: LSDs 9,10 of Section 32;	27.43
M7-33/35	0038+000.085	100-4	100-3 100-4 100-5	MB	MACDONALD		Twp 9 Rge 1 W1M: NW of Section 33	27.43
M7-36	0038+000.524	100-4	100-3 100-4 100-5	MB	MACDONALD		Twp 9 Rge 1 W1M: SW of Section 33	27.43
M7-37	0038+000.954	100-4	100-3 100-4 100-5	MB	MACDONALD		Twp 9 Rge 1 W1M: SE of Section 33	27.43
M7-39/40	0038+001.814	100-4	100-3 100-4 100-5	MB	MACDONALD		Twp 9 Rge 1 W1M: S of Section 34	27.43
M7-42/44	0038+003.503	100-4	100-3 100-4 100-5	MB	MACDONALD		Twp 9 Rge 1 W1M: SW of Section 35	27.43
M7-45	0038+004.335	100-4	100-3 100-4 100-5	MB	MACDONALD		Twp 9 Rge 1 W1M: NW of Section 26	27.43
M7-46	0038+004.345	100-4	100-3 100-4 100-5	MB	MACDONALD		Twp 9 Rge 1 W1M: LSDs 15,16 of Section 26	27.43
M7-48	0038+005.220	100-4	100-3 100-4 100-5	MB	MADONALD		Twp 9 Rge 1 W1M: LSDs 13,14 of Section 25	27.43
M7-49	0038+006.051	100-4	100-3 100-4 100-5	MB	MACDONALD		Twp 9 Rge 1 W1M: LSDs 11,12 of Section 25	27.43
M7-50	0038+006.748	100-4	100-3 100-4 100-5	MB	MACDONALD		Twp 9 Rge 1 W1M: LSDs 9,10 of Section 25	27.43
M7-53	0038+006.897	100-4	100-3 100-4 100-5	MB	MACDONALD		Twp 9 Rge 1 E1M: NW, LSDs 9,10 of Section 30	27.43
M7-55	0038+008.548	100-4	100-3 100-4 100-5	MB	MACDONALD		Twp 9 Rge 1 E1M: NW of Section 29	27.43
M7-56	0038+008.817	100-4	100-3 100-4 100-5	MB	MACDONALD		Twp 9 Rge 1 E1M: SW of Section 29	27.43

Schedule A

TRANSFER AGREEMENT

<u>TCPL File Number</u>	<u>MLV Valve + KM Post</u>	<u>Converted Pipeline</u>	<u>Line No(s) within Easement</u>	<u>Province</u>	<u>Municipality</u>	<u>Plan Number</u>	<u>Legal Land Location</u>	<u>ROW Width (metres)</u>
M7-57/59	0038+009.353	100-4	100-3 100-4 100-5	MB	MACDONALD		Twp 9 Rge 1 E1M: SE of Section 29	27.43
M7-61	0038+010.199	100-4	100-3 100-4 100-5	MB	MACDONALD		Twp 9 Rge 1 E1M: SW of Section 28	27.43
M7-62	0038+011.009	100-4	100-3 100-4 100-5	MB	MACDONALD		Twp 9 Rge 1 E1M: SE of Section 28	27.43
M7-64/66DUP	0038+011.853	100-4	100-3 100-4 100-5	MB	MACDONALD		Twp 9 Rge 1 E1M: SW of Section 27	27.43
M7-67	0038+012.674	100-4	100-3 100-4 100-5	MB	MACDONALD		Twp 9 Rge 1 E1M: SE of Section 27	27.43
M7-69/71	0038+013.503	100-4	100-3 100-4 100-5	MB	MACDONALD		Twp 9 Rge 1 E1M: SW of Section 26	27.43
M7-73	0038+014.331	100-4	100-3 100-4 100-5	MB	MACDONALD		Twp 9 Rge 1 E1M: SE Ptn of Section 26	27.43
M7-75	0038+014.750	100-4	100-3 100-4 100-5	MB	MACDONALD		Twp 9 Rge 1 E1M: LSDs 10,15 of Section 23	27.43
M7-76A	0038+014.882	100-4	100-3 100-4 100-5	MB	MACDONALD		Twp 9 Rge 1 E1M: Section 23	27.43
M7-76B	0038+014.882	100-4	100-3 100-4 100-5	MB	MACDONALD		Twp 9 Rge 1 E1M: Section 23	27.43
M7-78	0038+015.326	100-4	100-3 100-4 100-5	MB	MACDONALD		Twp 9 Rge 1 E1M: NW of Section 24	27.43
M7-80	0038+016.163	100-4	100-3 100-4 100-5	MB	MACDONALD		Twp 9 Rge 1 E1M: NE of Section 24	27.43
M7-82	0038+017.000	100-4	100-3 100-4 100-5	MB	MACDONALD		Twp 9 Rge 2 E1M: NW Ptn of Section 19	27.43
M7-83A/C	0038+017.440	100-4	100-3 100-4 100-5	MB	MACDONALD		Twp 9 Rge 2 E1M: NW Ptn of Section 19	27.43
M7-84	0038+017.800	100-4	100-3 100-4 100-5	MB	MACDONALD		Twp 9 Rge 2 E1M: NW Ptn of Section 19	27.43
M7-85	0038+017.803	100-4	100-3 100-4 100-5	MB	MACDONALD		Twp 9 Rge 2 E1M: NE of Section 19	27.43
M7-87/89	0038+018.641	100-4	100-3 100-4 100-5	MB	MACDONALD		Twp 9 Rge 2 E1M: W of Section 20	27.43
M7-90	0038+019.460	100-4	100-3 100-4 100-5	MB	MACDONALD		Twp 9 Rge 2 E1M: SE Ptn of Section 20	27.43
M7-92	0038+020.317	100-4	100-3 100-4 100-5	MB	MACDONALD		Twp 9 Rge 2 E1M: Section 21	27.43
M7-93	0038+021.129	100-4	100-3 100-4 100-5	MB	MACDONALD		Twp 9 Rge 2 E1M: LSDs 7,8 of Section 21	27.43
M7-94	0038+021.641	100-4	100-3 100-4 100-5	MB	MACDONALD		Twp 9 Rge 2 E1M: LSDs 1,2 of Section 21	27.43
M7-98	0038+022.792	100-4	100-3 100-4 100-5	MB	MACDONALD		Twp 9 Rge 2 E1M: SE of Section 22	27.43
M7-100B	0039+000.043	100-4	100-3 100-4 100-5	MB	MACDONALD		Twp 9 Rge 2 E1M: S of Section 23	27.43
M7-103	0039+001.042	100-4	100-3 100-4 100-5	MB	FORT GARRY		LOT 91 OTM	27.43
M7-104/106	0039+001.320	100-4	100-3 100-4 100-5	MB	FORT GARRY		LOTS 90 TO 88 OTM	27.43

Schedule A

TRANSFER AGREEMENT

<u>TCPL File Number</u>	<u>MLV Valve + KM Post</u>	<u>Converted Pipeline</u>	<u>Line No(s) within Easement</u>	<u>Province</u>	<u>Municipality</u>	<u>Plan Number</u>	<u>Legal Land Location</u>	<u>ROW Width (metres)</u>
M7-107/110	0039+001.684	100-4	100-3 100-4 100-5	MB	FORT GARRY		LOTS 87 TO 83 OTM	27.43
M7-119	0039+005.397	100-4	100-3 100-4 100-5	MB	FORT GARRY		RIVER LOT 72	27.43
M7-118	0039+005.428	100-4	100-3 100-4 100-5	MB	FORT GARRY		PART RIVER LOTS 74, 73 & 72	27.43
M7-118	0039+005.428	100-4	100-3 100-4 100-5	MB	FORT GARRY		RIVER LOTS 74 & 73	27.43
M7-118A	0039+006.030	100-4	100-3 100-4 100-5	MB	FORT GARRY		LA SALLE RIVER IN RIVER LOT 72	27.43
M7-121	0039+006.076	100-4	100-3 100-4 100-5	MB	FORT GARRY		RIVER LOT 70	27.43
M7-125/127	0039+006.180	100-4	100-3 100-4 100-5	MB	FORT GARRY		RIVER LOT 69	27.43
M7-122	0039+006.197	100-4	100-3 100-4 100-5	MB	FORT GARRY		RIVER LOT 71	27.34
M7-131	0039+007.003	100-4	100-3 100-4 100-5	MB	RITCHOT		RIVER LOT 68	12.19
M7-132	0039+007.133	100-4	100-3 100-4 100-5	MB	RITCHOT		RIVER LOTS 67 & 66	12.19
M7-137	0039+007.471	100-4	100-3 100-4 100-5	MB	RITCHOT		RIVER LOT 65	12.19
M7-134	0039+007.473	100-4	100-3 100-4 100-5	MB	RITCHOT		RIVER LOT 66	32
M7-138	0039+007.581	100-4	100-3 100-4 100-5	MB	RITCHOT/ST.		RED RIVER	32
M7-139	0039+007.731	100-4	100-3 100-4 100-5	MB	ST. VITAL		RIVER LOT 187	32
M7-140	0039+007.768	100-4	100-3 100-4 100-5	MB	ST. VITAL		RIVER LOT 188	18.28
M7-141	0039+007.937	100-4	100-3 100-4 100-5	MB	RITCHOT		N1/2 OF RIVER LOT 189	18.28
M7-142	0039+008.050	100-4	100-3 100-4 100-5	MB	RITCHOT		S1/2 OF RIVER LOT 189	18.28
M7-143	0039+008.163	100-4	100-3 100-4 100-5	MB	RITCHOT		RIVER LOT 190	18.28
M7-144	0039+008.255	100-4	100-3 100-4 100-5	MB	RITCHOT		RIVER LOT 191	18.28
M7-146	0039+008.406	100-4	100-3 100-4 100-5	MB	RITCHOT		RIVER LOT 192	18.28
M7-148	0039+008.548	100-4	100-3 100-4 100-5	MB	RITCHOT		RIVER LOT 192	18.28
M7-149	0039+008.748	100-4	100-3 100-4 100-5	MB	RITCHOT		RIVER LOT 193	18.28
M7-150	0039+008.889	100-4	100-3 100-4 100-5	MB	RITCHOT		RIVER LOTS 194 TO 199	18.28
M7-152	0039+009.979	100-4	100-3 100-4 100-5	MB	RITCHOT		RIVER LOT 200	27.43
M7-153	0039+010.163	100-4	100-3 100-4 100-5	MB	RITCHOT		RIVER LOTS 201 & 202	27.43
M7-154	0039+010.689	100-4	100-3 100-4 100-5	MB	RITCHOT		RIVER LOTS 203 & 204	27.43
M7-156	0039+011.233	100-4	100-3 100-4 100-5	MB	RITCHOT		RIVER LOTS 205-209	27.43
M7-157	0039+012.200	100-4	100-3 100-4 100-5	MB	RITCHOT		RIVER LOT 209	27.43
M7-160	0039+012.348	100-4	100-3 100-4 100-5	MB	RITCHOT		FR SEC 12-9-E1M	27.43
M7-164	0039+013.622	100-4	100-3 100-4 100-5	MB	RITCHOT		Twp 9 Rge 4 E1M: Section 7	27.43
M7-167	0039+014.452	100-4	100-3 100-4 100-5	MB	RITCHOT		Twp 9 Rge 4 E1M: Section 6	27.43

Schedule A

TRANSFER AGREEMENT

<u>TCPL File Number</u>	<u>MLV Valve + KM Post</u>	<u>Converted Pipeline</u>	<u>Line No(s) within Easement</u>	<u>Province</u>	<u>Municipality</u>	<u>Plan Number</u>	<u>Legal Land Location</u>	<u>ROW Width (metres)</u>
M7-169	0039+014.498	100-4	100-3 100-4 100-5	MB	RITCHOT		Twp 9 Rge 4 E1M: LSDs 15,16 of Section 6	27.43
M7-171	0039+015.361	100-4	100-3 100-4 100-5	MB	RITCHOT		Twp 9 Rge 4 E1M: LSDs 12,13 of Section 5	27.43
M7-172	0039+015.724	100-4	100-3 100-4 100-5	MB	RITCHOT		Twp 9 Rge 4 E1M: NW Ptn of Section 5	27.43
M7-173	0039+015.781	100-4	100-3 100-4 100-5	MB	RITCHOT		Twp 9 Rge 4 E1M: E of Section 5	27.43
M7-175	0039+017.077	100-4	100-3 100-4 100-5	MB	RITCHOT		Twp 9 Rge 4 E1M: NW Ptn of Section 4	27.43
M7-177	0039+017.493	100-4	100-3 100-4 100-5	MB	RITCHOT		Twp 9 Rge 4 E1M: N Ptn of Section 4	27.43

Schedule A

TRANSFER AGREEMENT

<u>TCPL File Number</u>	<u>MLV Valve + KM Post</u>	<u>Converted Pipeline</u>	<u>Line No(s) within Easement</u>	<u>Province</u>	<u>Municipality</u>	<u>Plan Number</u>	<u>Legal Land Location</u>	<u>ROW Width (metres)</u>
-------------------------	----------------------------	---------------------------	-----------------------------------	-----------------	---------------------	--------------------	----------------------------	---------------------------

TRANSFER AGREEMENT - Segment 2A

M9-2A/C	0041+000.142	100-4	100-4	MB	TACHE		Twp 9 Rge 4 E1M: NW Ptn Section 3	20
M9-3	0041+000.970	100-4	100-4	MB	TACHE		Twp 9 Rge 4 E1M: Section 3; PARCEL NO: 2208470;	20
M9-4	0041+001.034	100-4	100-3 100-4	MB	TACHE		Twp 9 Rge 4 E1M: Section 3; PARCEL NO: 1876690;	20
M9-6/7	0041+001.953	100-4	100-4	MB	TACHE		Twp 9 Rge 4 E1M: S of Section 2; PARCEL NO: 1955076;	20
M9-9AC/10	0041+003.614	100-4	100-3 100-4	MB	TACHE		Twp 9 Rge 4 E1M: S of Section 1; PARCEL NO: 1955082;	20
M9-12	0041+004.513	100-4	100-3 100-4	MB	TACHE		Twp 8 Rge 4 E1M: NE of Section 36; PARCEL NO: 1876700;	20
M9-14A	0041+005.340	100-4	100-3 100-4	MB	TACHE		Twp 8 Rge 5 E1M: NW Ptn of Section 31; PLAN # 17672 WLTO Lot 2 PARCEL NO: 1602636;	20
M9-14B	0041+005.352	100-4	100-3 100-4	MB	TACHE		Twp 8 Rge 5 E1M: NW Ptn of Section 31; PLAN # 16748 WLTO - SP Lot 2 PARCEL NO: 1492869;	20
M9-14C	0041+005.434	100-4	100-3 100-4	MB	TACHE		Twp 8 Rge 5 E1M: NW Ptn of Section 31; PLAN # 16748 WLTO, SP Lot 3 PARCEL NO: 2216825;	20
M9-14D	0041+005.517	100-4	100-3 100-4	MB	TACHE		Twp 8 Rge 5 E1M: NW Ptn of Section 31; PLAN # 16748 WLTO, SP Lot 4 PARCEL NO: 2015759;	20
M9-14E	0041+005.599	100-4	100-3 100-4	MB	TACHE		Twp 8 Rge 5 E1M: NW Ptn of Section 31; PLAN # 16748 WLTO, SP Lot 5 PARCEL NO: 1492940;	20
M9-14F	0041+005.681	100-4	100-3 100-4	MB	TACHE		Twp 8 Rge 5 E1M: NW Ptn of Section 31; PLAN # 16748 WLTO, SP Lot 6 PARCEL NO: 1959251;	20
M9-14G	0041+005.763	100-4	100-3 100-4	MB	TACHE		Twp 8 Rge 5 E1M: NW Ptn of Section 31; PLAN # 12865 WLTO, Pcl. "A" PARCEL NO: 1793224;	20
M9-14H	0041+005.846	100-4	100-3 100-4	MB	TACHE		Twp 8 Rge 5 E1M: NW Ptn of Section 31; PLAN # 12865 WLTO, Pcl. "B" PARCEL NO: 2030934;	20

Schedule A

TRANSFER AGREEMENT

<u>TCPL File Number</u>	<u>MLV Valve + KM Post</u>	<u>Converted Pipeline</u>	<u>Line No(s) within Easement</u>	<u>Province</u>	<u>Municipality</u>	<u>Plan Number</u>	<u>Legal Land Location</u>	<u>ROW Width (metres)</u>
M9-14I	0041+005.928	100-4	100-3 100-4	MB	TACHE		Twp 8 Rge 5 E1M: NW Ptn of Section 31; PLAN # 20030 WLTO, Lot 1 PARCEL NO: 1635755;	20
M9-14J	0041+006.010	100-4	100-3 100-4	MB	TACHE		Twp 8 Rge 5 E1M: NW Ptn of Section 31; PLAN # 12865 WLTO, Pcl. "D" PARCEL NO: 1492534;	20
M9-15	0041+006.160	100-4	100-3 100-4	MB	TACHE		Twp 8 Rge 5 E1M: NE Ptn of Section 31; PARCEL NO: 2151547;	20
M9-17	0041+007.012	100-4		MB	TACHE		Twp 8 Rge 5 E1M: LSDs 12,13 of Section 32; PARCEL NO: 1492683;	20
M9-18	0041+007.421	100-4	100-3 100-4	MB	TACHE		Twp 8 Rge 5 E1M: Section 32; PARCEL NO: 1492454;	20
M9-19/21	0041+007.830	100-4	100-3 100-4	MB	TACHE		Twp 8 Rge 5 E1M: Section 32; PARCEL NO: 1492907;	20
M9-23	0041+009.096	100-4	100-3 100-4	MB	TACHE		PARISH LORETTE PARCEL NO: 1496254; RL 11	20
M9-24/25	0041+009.279	100-4	100-3 100-4	MB	TACHE		PARISH LORETTE PARCEL NO: 1863879; PT RL 10 & PT W 1/2 OF RL 9	20
M9-27	0041+009.752	100-4	100-3 100-4	MB	TACHE		LOT 8, OF THE PARISH OF LORETTE, IN MANITOBA, ACCORDING TO A PLAN OF SAME REGISTERED IN THE WLTO, AS NO. 4196. EXC THEREOUT THE MOST ELY 6 CHAINS IN PERP. WIDTH THEREOF, AND THE MOST WLY 2 CHAINS IN WIDTH THEREOF, ALSO EXC THEREOUT THE MAIN HIGHWAY AS SAME IS SHEWN ON PLANS REGISTERED IN THE SAID OFFICE, AS NOS. 2456 AND 5934.	20

Schedule A

TRANSFER AGREEMENT

<u>TCPL File Number</u>	<u>MLV Valve + KM Post</u>	<u>Converted Pipeline</u>	<u>Line No(s) within Easement</u>	<u>Province</u>	<u>Municipality</u>	<u>Plan Number</u>	<u>Legal Land Location</u>	<u>ROW Width (metres)</u>
M9-26	0041+009.752	100-4	100-3 100-4	MB	TACHE		THE E 1/2 OF LOT 9 AND THE MOST WLY 2 CHAINS IN WIDTH OF LOT 8 OF THE PARISH OF LORETTE, IN MANITOBA, ACCORDING TO A PLAN OF SAME REGISTERED IN THE WLTO AS NO. 4196 EXC THEREOUT THOSE PORTIONS THEREOF TAKEN FOR A HIGHWAY AS THE SAME IS SHEWN ON A PLAN FILED IN THE SAID OFFICE AS NO. 2456 AND ALSO EXC THEREOUT ALL THAT PORTION THEREOF TAKEN FOR A ROAD AS SAME AS SHEWN ON A PLAN DEPOSITED IN THE SAID OFFICE AS NO. 5934.	20
M9-28	0041+010.226	100-4	100-3 100-4	MB	TACHE		PARISH LORETTE PARCEL NO: 2014174; E PT RL 8 & W PT RL 7	20
M9-29	0041+010.483	100-4	100-3 100-4	MB	TACHE		PARISH LORETTE PARCEL NO: 2014172; PT RL 7	20
M9-30	0041+010.610	100-4	100-3 100-4	MB	TACHE		PARISH LORETTE PARCEL NO: 1800164; PT RL 6	20
M9-32	0041+010.841	100-4	100-3 100-4	MB	TACHE		FIRSTLY: RL 5 Parish os Lorette exc, All that portion which lies South of the Northern limit of Road Plan 7768 WLTO; and SECONDLY: All tht portion which lies North of the Southern limit of Road Plan 2456 WLTO	20
M9-33	0041+011.100	100-4	100-3 100-4	MB	TACHE		PARISH LORETTE PARCEL NO: 2174387; PT RL 4	20
M9-34	0041+011.346	100-4	100-3 100-4	MB	TACHE		PARISH LORETTE PARCEL NO: 1478081; PT RL 3	20
M9-37/38	0041+011.550	100-4	100-3 100-4	MB	TACHE		PARISH LORETTE PARCEL NO: 2158892; PT RLS 1 & 2	20
M9-41	0041+012.035	100-4	100-3 100-4	MB	TACHE		Twp 8 Rge 5 E1M: S Ptn of Section 35; PARCEL NO: 2013025, 2013018, 1825166;	20
M9-42	0041+012.055	100-4	100-3 100-4	MB	TACHE		Twp 8 Rge 5 E1M: Section 35; (LSD 4 & 3 of); PARCEL NO: 1824166;	20

Schedule A

TRANSFER AGREEMENT

<u>TCPL File Number</u>	<u>MLV Valve + KM Post</u>	<u>Converted Pipeline</u>	<u>Line No(s) within Easement</u>	<u>Province</u>	<u>Municipality</u>	<u>Plan Number</u>	<u>Legal Land Location</u>	<u>ROW Width (metres)</u>
M9-44AC	0041+012.874	100-4	100-3 100-4	MB	TACHE		Twp 8 Rge 5 E1M: Section 35; (LSD 1 & 2 of); PARCEL NO: 1824159;	20
M9-46	0041+013.660	100-4	100-3 100-4	MB	STE ANNE		Twp 8 Rge 5 E1M: SW of Section 36; PARCEL NO: 1495756;	20
M9-47	0041+014.469	100-4	100-3 100-4	MB	STE ANNE		Twp 8 Rge 5 E1M: LSDs 1,2 of Section 36; PARCEL NO: 1496218;	20
M9-49	0041+015.308	100-4	100-4	MB	STE ANNE		Twp 8 Rge 6 E1M: LSDs 3,4 of Section 31; PARCEL NO: 1479143;	12.2
M9-51	0041+015.509	100-4	100-3 100-4	MB	STE ANNE		Twp 8 Rge 6 E1M: LSDs 13,14 of Section 30; PARCEL NO: 1467187;	20
M9-52	0041+016.114	100-4	100-3 100-4	MB	STE ANNE		Twp 8 Rge 6 E1M: LSDs 15,16 of Section 30; PARCEL NO: 1516594, 1516593;	20
M9-54/55	0041+017.011	100-4	100-3 100-4	MB	STE ANNE		Twp 8 Rge 6 E1M: NW, LSDs 10,15 of Section 29; PARCEL NO: 2136810;	20
M9-56	0041+018.217	100-4	100-3 100-4	MB	STE ANNE		Twp 8 Rge 6 E1M: Section 29; PARCEL NO: 1613088;	20
M9-58/59	0041+018.660	100-4	100-3 100-4	MB	STE ANNE		Twp 8 Rge 6 E1M: NW of Section 28; PARCEL NO: 1952990;	20
M9-60	0041+019.468	100-4	100-3 100-4	MB	STE ANNE		Twp 8 Rge 6 E1M: LSDs 10,15 of Section 28; PARCEL NO: 1495509;	20
M9-61/63/65	0041+019.869	100-4	100-3 100-4	MB	STE ANNE		Twp 8 Rge 6 E1M: NW Frac of Section 27; Twp 8 Rge 6 E1M: Section 28; PARCEL NO: 1610320;	20
M9-62X	0041+020.006	100-4	100-3 100-4	MB	STE ANNE		SEINE RIVER IN NE 29-8-6 E1M	20
M9-67	0041+020.545	100-4	100-4	MB	STE ANNE		Twp 8 Rge 6 E1M: SW Frac of Section 27; PARCEL NO: 1966014;	20
M9-69A	0041+021.047	100-4	100-4	MB	STE ANNE		PARISH STE. ANNE PARCEL NO: 1496821; WEST PT OF RL 38	10
M9-69B	0041+021.136	100-4	100-4	MB	STE ANNE		PARISH STE. ANNE PLAN # 32582 WLTO, Lot 1 PARCEL NO: 2275728; PT RL 38	10
M9-70	0041+021.301	100-4	100-4	MB	STE ANNE		PARISH STE. ANNE PARCEL NO: 1770406; PT W1/2 RL 39	10
M9-71	0041+021.424	100-4	100-4	MB	STE ANNE		PARISH STE. ANNE PARCEL NO: 2300142; PT E1/2 RL 39 N OF RD PLAN 5896	10

Schedule A

TRANSFER AGREEMENT

<u>TCPL File Number</u>	<u>MLV Valve + KM Post</u>	<u>Converted Pipeline</u>	<u>Line No(s) within Easement</u>	<u>Province</u>	<u>Municipality</u>	<u>Plan Number</u>	<u>Legal Land Location</u>	<u>ROW Width (metres)</u>
M9-72	0041+021.549	100-4	100-4	MB	STE ANNE		PARISH STE. ANNE PARCEL NO: 1496453; PT W1/2 RL 40	10
M9-73	0041+021.674	100-4	100-4	MB	STE ANNE		PARISH STE. ANNE PARCEL NO: 2256235; PT E1/2 RL 40	10
M9-74	0041+021.799	100-4	100-4	MB	STE ANNE		PARISH STE. ANNE PARCEL NO: 1541052; RL 41	10
M9-75	0041+022.052	100-4	100-3 100-4	MB	STE ANNE		PARISH STE. ANNE PARCEL NO: 1496445; PT RL 42	20
M9-76	0041+022.300	100-4	100-3 100-4	MB	STE ANNE		PARISH STE. ANNE PARCEL NO: 1540978; WESTERLY 560' RL 43	20
M9-77/78	0041+022.466	100-4	100-4	MB	STE ANNE		PARISH STE. ANNE PLAN # closed road allowance PARCEL NO: 1540956; ELY 264' OF RL 43 &	10
M9-79/80	0041+022.560	100-4	100-4	MB	STE ANNE		PARISH STE. ANNE PARCEL NO: 1541046; CLOSED ROAD ALLOWANCE & PT RIVER LOT 44	10
M9-81	0041+022.701	100-4	100-4	MB	STE ANNE		PARISH STE. ANNE PARCEL NO: 1540935; ELY 347 RL 44 & RIVER LOT 45	10
M9-82/83	0041+022.921	100-4	100-4	MB	STE ANNE		PARISH STE. ANNE PARCEL NO: 1264729; PT RLS 46, 47 & 48	10
M9-86	0041+024.025	100-4	100-4	MB	STE ANNE		PARISH STE. ANNE PARCEL NO: 1506292; RV LOTS 50, 51 & 52	30
M9-87	0041+024.442	100-4	100-4	MB	STE ANNE		PARISH STE. ANNE PARCEL NO: 1540970; WESTERLY 396' RL 53	10
M9-87DEV	0041+024.442	100-4	100-4	MB	STE ANNE		PARISH STE. ANNE PARCEL NO: 1540970; WESTERLY 396' RL 53	10
M9-88	0041+024.563	100-4	100-4	MB	STE ANNE		PARISH STE. ANNE PARCEL NO: 1541012; PT RL 53	10
M9-89DEV	0041+024.563	100-4	100-4	MB	STE ANNE		PARISH STE. ANNE PARCEL NO: 1540912; PT RL 53	10
M9-91	0041+024.729	100-4	100-4	MB	STE ANNE		PARISH STE. ANNE PLAN # 14184, Lot 2 PARCEL NO: 1496724; PT RL 54	10
M9-92	0041+024.820	100-4	100-4	MB	STE ANNE		PARISH STE. ANNE PLAN # 30344 WLTO, Lot 2 PARCEL NO: 1496871; PT RLS 54 & 55	10

Schedule A

TRANSFER AGREEMENT

<u>TCPL File Number</u>	<u>MLV Valve + KM Post</u>	<u>Converted Pipeline</u>	<u>Line No(s) within Easement</u>	<u>Province</u>	<u>Municipality</u>	<u>Plan Number</u>	<u>Legal Land Location</u>	<u>ROW Width (metres)</u>
M9-94	0041+024.942	100-4	100-4	MB	STE ANNE		PARISH STE. ANNE PLAN # 12043 WLTO, Pcl. D PARCEL NO: 1497041; PT RL 55	10
M9-96A	0041+025.069	100-4	100-4	MB	STE ANNE		PARISH STE. ANNE PARCEL NO: 1502197; WLY 198' OF ELY 528 OF RL 55	10
M9-96B	0041+025.129	100-4	100-4	MB	STE ANNE		PARISH STE. ANNE PARCEL NO: 1502198; ELY 330 PERP OF RL 55	10
M9-97	0041+025.233	100-4	100-4	MB	STE ANNE		PARISH STE. ANNE PLAN # 6331 WLTO, Pcl. 1 PARCEL NO: 1496458; PT RL 56	10
M9-98	0041+025.479	100-4	100-4	MB	STE ANNE		PARISH STE. ANNE PARCEL NO: 1496495; PT RL 57	10
M9-99	0041+025.665	100-4	100-4	MB	STE ANNE		PARISH STE. ANNE PLAN # 30995 WLTO, Lot 2 PARCEL NO: 1496278; PT RL 58	10
M9-100	0041+025.907	100-4	100-4	MB	STE ANNE		PARISH STE. ANNE PLAN # 21146 WLTO, Lot 2 PARCEL NO: 1496695; RL 59	10
M9-103	0041+026.284	100-4	100-4	MB	STE ANNE		PARISH STE. ANNE PARCEL NO: 1595707; WLY 416' RL 60	20
M9-104	0041+026.406	100-4	100-4	MB	STE ANNE		PARISH STE. ANNE PARCEL NO: 1998041; PT RL 60	10
M9-105	0041+026.528	100-4	100-4	MB	STE ANNE		PARISH STE. ANNE PARCEL NO: 1495649; ELY 382' RL 60	10
M9-106	0041+026.610	100-4	100-4	MB	STE ANNE		PARISH STE. ANNE PARCEL NO: 1496068; WLY 396' RL 61	10
M9-107	0041+026.755	100-4	100-4	MB	STE ANNE		PARISH STE. ANNE PARCEL NO: 1998040; PT RL 61	10
M9-109	0041+026.853	100-4	100-4	MB	STE ANNE		PARISH STE. ANNE PARCEL NO: 1998013; ELY 396' RL 61	10
M9-110	0041+026.975	100-4	100-4	MB	STE ANNE		PARISH STE. ANNE PLAN # 30392 WLTO, Blk. 2, Lot 2 PARCEL NO: 1998033; PT RL 62	10
M9-111/112	0041+027.108	100-4	100-4	MB	STE ANNE		PARISH STE. ANNE PLAN # 30392 WLTO, Blk 2, Lot 3 PARCEL NO: 1496357; PT RL 63 & PT RL 62	10

Schedule A

TRANSFER AGREEMENT

<u>TCPL File Number</u>	<u>MLV Valve + KM Post</u>	<u>Converted Pipeline</u>	<u>Line No(s) within Easement</u>	<u>Province</u>	<u>Municipality</u>	<u>Plan Number</u>	<u>Legal Land Location</u>	<u>ROW Width (metres)</u>
M9-113	0041+027.303	100-4	100-4	MB	STE ANNE		PARISH STE. ANNE PARCEL NO: 2127619; ELY 396' RL 63	10
M9-114	0041+027.494	100-4	100-4	MB	STE ANNE		PARISH STE. ANNE PARCEL NO: 2024797; PT RL 64	10
M9-116	0041+027.614	100-4	100-4	MB	STE ANNE		PARISH STE. ANNE PARCEL NO: 1472914; PT RL 65	10
M9-117	0041+027.774	100-4	100-4	MB	STE ANNE		PARISH STE. ANNE PARCEL NO: 1495829; PT RL 66	10
M9-119	0041+028.010	100-4	100-4	MB	STE ANNE		PARISH STE. ANNE PARCEL NO: 1496150; PT RL 67	10
M9-120/121	0041+028.222	100-4	100-3 100-4	MB	STE ANNE		PARISH STE. ANNE PARCEL NO: 1689808; PT RLS 68 & 69	20
M9-122	0041+028.736	100-4	100-3 100-4	MB	STE ANNE		PARISH STE. ANNE PARCEL NO: 1935580; PARCEL A PLAN 41435 WLTO PT RL 70	20
M9-123	0041+028.983	100-4	100-3 100-4	MB	STE ANNE		PARISH STE. ANNE PARCEL NO: 1495958; PT RL 71	20
M9-125	0041+029.000	100-4	100-3 100-4	MB	STE ANNE		PARISH STE. ANNE PARCEL NO: 1645436; PT RL 72	20
M9-128	0041+029.351	100-4	100-3 100-4	MB	STE ANNE		Twp 8 Rge 7 E1M: Section 21; PARCEL NO: 1467191;	20
M9-129/131	0041+029.560	100-4	100-3 100-4	MB	STE ANNE		Twp 8 Rge 7 E1M: S Frac of Section 21; PLAN # Pcl A 38816 WLTO PARCEL NO: 1751246;	20
M9-159	0042.013.399	100-3	100-3	MB	STE ANNE		SW QTR OF SEC 24-8-8 E1M	20
M9-131	0042+000.121	100-3	100-3	MB	STE ANNE		SW 22-8-7-EPM	20
M9-133A	0042+000.473	100-3	100-3	MB	STE ANNE		Twp 8 Rge 7 E1M: SW Ptn of Section 22; and S½ of NW of Section 22; PARCEL NO: 1802815;	20
M9-133B	0042+000.580	100-3	100-3	MB	STE ANNE		Twp 8 Rge 7 E1M: LSDs 3,6 of Section 22; PARCEL NO: 1186062;	20
M9-134	0042+001.005	100-3	100-3	MB	STE ANNE		Twp 8 Rge 7 E1M: NE of Section 22; PARCEL NO: 1840076;	20
M9-136	0042+001.847	100-3	100-3	MB	STE ANNE		Twp 8 Rge 7 E1M: NW Ptn of Section 23; PARCEL NO: 1863334;	20
M9-137	0042+002.111	100-3	100-3	MB	STE ANNE		Twp 8 Rge 7 E1M: SW of Section 23; PARCEL NO: A24342;	20

Schedule A

TRANSFER AGREEMENT

<u>TCPL File Number</u>	<u>MLV Valve + KM Post</u>	<u>Converted Pipeline</u>	<u>Line No(s) within Easement</u>	<u>Province</u>	<u>Municipality</u>	<u>Plan Number</u>	<u>Legal Land Location</u>	<u>ROW Width (metres)</u>
M9-138	0042+002.662	100-3	100-3	MB	STE ANNE		Twp 8 Rge 7 E1M: SE Ptn of Section 23; PARCEL NO: 1906162;	20
M9-139	0042+003.213	100-3	100-3	MB	STE ANNE		Twp 8 Rge 7 E1M: SE of Section 23; (Ely 125 chains); PARCEL NO: 1607673;	20
M9-141	0042+003.507	100-3	100-3	MB	STE ANNE		Twp 8 Rge 7 E1M: SW of Section 24; PARCEL NO: 1262997;	20
M9-142A	0042+004.310	100-3	100-3	MB	STE ANNE		Twp 8 Rge 7 E1M: SE Ptn of Section 24; (W); PARCEL NO: 2066048;	20
M9-142 B/F.M.	0042+004.900	100-3	100-3	MB	STE ANNE		E 24-8-7 E1M	20
M9-144B	0042+005.443	100-3	100-3	MB	STE ANNE		Twp 8 Rge 8 E1M: SW Ptn of Section 19; (of); PLAN # Lot 2 19354 WLTO PARCEL NO: 1599739;	20
M9-144C	0042+005.718	100-3	100-3	MB	STE ANNE		Twp 8 Rge 8 E1M: SW Ptn of Section 19; PLAN # Lot 8 16800 ; PARCEL NO: 2062474;	20
M9-145	0042+005.999	100-3	100-3	MB	STE ANNE		Twp 8 Rge 8 E1M: LSDs 1,2 of Section 19; PLAN # Lot 7 16800 PARCEL NO: 974767, A15134, A67496 & B25588;	20
M9-148	0042+007.647	100-3	100-3	MB	STE ANNE		Twp 8 Rge 8 E1M: SE of Section 20; (Lot 2 Plan 45852 wlto); PARCEL NO: 2207464;	20
M9-150A/C	0042+008.495	100-3	100-3	MB	STE ANNE		Twp 8 Rge 8 E1M: SW of Section 21; PARCEL NO: 2226410;	20
M9-151	0042+009.297	100-3	100-3	MB	STE ANNE		Twp 8 Rge 8 E1M: SE of Section 21; PARCEL NO: 1197615;	20
M9-153	0042+010.135	100-3	100-3	MB	STE ANNE		Twp 8 Rge 8 E1M: SW of Section 22; PARCEL NO: 1476944;	20
M9-154	0042+010.943	100-3	100-3	MB	STE ANNE		Twp 8 Rge 8 E1M: SE Ptn of Section 22; PARCEL NO: 1738279;	20
M9-156	0042+011.778	100-3	100-3	MB	STE ANNE		Twp 8 Rge 8 E1M: SW of Section 23; PIN 67510 PARCEL NO: 1651919;	20
M9-157	0042+012.586	100-3	100-3	MB	STE ANNE		Twp 8 Rge 8 E1M: LSDs 2,7 of Section 23; PARCEL NO: 1197584;	20
M9-158	0042+012.999	100-3	100-3	MB	STE ANNE		Twp 8 Rge 8 E1M: LSDs 1,8 of Section 23; PARCEL NO: 2143695;	20

Schedule A

TRANSFER AGREEMENT

<u>TCPL File Number</u>	<u>MLV Valve + KM Post</u>	<u>Converted Pipeline</u>	<u>Line No(s) within Easement</u>	<u>Province</u>	<u>Municipality</u>	<u>Plan Number</u>	<u>Legal Land Location</u>	<u>ROW Width (metres)</u>
M9-160	0042+013.429	100-3	100-3	MB	STE ANNE		Twp 8 Rge 8 E1M: SW of Section 24; PARCEL NO: 1342350;	20
M9-161	0042+014.235	100-3	100-3	MB	STE ANNE		Twp 8 Rge 8 E1M: SE of Section 24; PLAN # Lot 5 Special Plot 16825 PARCEL NO: 1880349;	20
M9-163A	0042+015.071	100-3	100-3	MB	REYNOLDS		Twp 8 Rge 9 E1M: SW Ptn of Section 19; PARCEL NO: 2321862;	20
M9-164	0042+015.903	100-3	100-3	MB	REYNOLDS		Twp 8 Rge 9 E1M: SE Ptn of Section 19; PARCEL NO: 1594609;	20
M9-165	0042+016.506	100-3	100-3	MB	REYNOLDS		PARCEL NO: 1257397; S1/2 OF E1/2 OF LSD 1-19-8-9-E1M;	20
M9-167	0042+016.738	100-3	100-3	MB	REYNOLDS		Twp 8 Rge 9 E1M: Section 20; PARCEL NO: 2133063;	20
M9-168	0042+017.545	100-3	100-3	MB	REYNOLDS		Twp 8 Rge 9 E1M: SE of Section 20; PARCEL NO: 2264157;	20
M9-170/171	0042+018.386	100-3	100-3	MB	REYNOLDS		Twp 8 Rge 9 E1M: S of Section 21; PARCEL NO: B3877 & 102621;	20
M9-173	0042+019.660	100-3	100-3	MB	REYNOLDS		Twp 8 Rge 9 E1M: NE of Section 16; PARCEL NO: B50075;	20
M9-175	0042+020.080	100-3	100-3	MB	REYNOLDS		Twp 8 Rge 9 E1M: NW of Section 15; PARCEL NO: REGISTRY ACT;	20
M9-176	0042+020.918	100-3	100-3	MB	REYNOLDS		Twp 8 Rge 9 E1M: NE of Section 15; PARCEL NO: 1964112;	20
M9-178/179	0042+021.767	100-3	100-3	MB	REYNOLDS		Twp 8 Rge 9 E1M: N Ptn of Section 14; PARCEL NO: 102614;	20
M9-181/182	0042+023.442	100-3	100-3	MB	REYNOLDS		Twp 8 Rge 9 E1M: NW, LSDs 9,10 of Section 13; PARCEL NO: 102613;	20
M10-2/3	0042+025.082	100-3	100-3	MB	REYNOLDS		Twp 8 Rge 10 E1M: N of Section 18;	20
M10-5/6	0042+026.763	100-3	100-3	MB	REYNOLDS		Twp 8 Rge 10 E1M: NW, LSDs 9,10 of Section 17; PARCEL NO: REGISTRY ACT;	20
M10-8/9A	0042+028.409	100-3	100-3	MB	REYNOLDS		Twp 8 Rge 10 E1M: N Ptn of Section 16; PARCEL NO: REGISTRY ACT;	20
M10-11/12	0043+000.233	100-4	100-4	MB	REYNOLDS		Twp 8 Rge 10 E1M: N of Section 15; PARCEL NO: 1497108;	10
M10-14/15	0043+001.898	100-4	100-4	MB	REYNOLDS		Twp 8 Rge 10 E1M: NW, LSDs 9,10 of Section 14; PARCEL NO: 1497003;	10

Schedule A

TRANSFER AGREEMENT

<u>TCPL File Number</u>	<u>MLV Valve + KM Post</u>	<u>Converted Pipeline</u>	<u>Line No(s) within Easement</u>	<u>Province</u>	<u>Municipality</u>	<u>Plan Number</u>	<u>Legal Land Location</u>	<u>ROW Width (metres)</u>
M10-17	0043+003.571	100-4	100-4	MB	REYNOLDS		Twp 8 Rge 10 E1M: NW of Section 13; PARCEL NO: 1496952;	10
M10-18	0043+003.716	100-4	100-4	MB	REYNOLDS		Twp 8 Rge 10 E1M: S of Section 24; PARCEL NO: 1497196;	10
M10-20	0043+004.872	100-4	100-4	MB	REYNOLDS		Twp 8 Rge 10 E1M: NE of Section 13; PARCEL NO: 1496952;	10
M10-22/23	0043+005.494	100-4	100-4	MB	REYNOLDS		Twp 8 Rge 11 E1M: N of Section 18; PARCEL NO: REGISTRY ACT;	10
M10-25/26/27	0043+007.381	100-4	100-4	MB	REYNOLDS		Twp 8 Rge 11 E1M: N+SE of Section 17; PARCEL NO: REGISTRY ACT;	10
M10-25/26/27	0043+008.310	100-4	100-3 100-4	MB	REYNOLDS		N & SE 17-8-11 EPM	25
M10-29/30	0043+008.992	100-4	100-3 100-4	MB	REYNOLDS		S 16-8-11 E1M	25
M10-29/30	0043+009.046	100-4	NONE	MB	REYNOLDS		Twp 8 Rge 11 E1M: S of Section 16; PARCEL NO: REGISTRY ACT;	5
M10-32/33	0043+010.659	100-4	NONE	MB	REYNOLDS		Twp 8 Rge 11 E1M: S of Section 15; PARCEL NO: REGISTRY ACT;	5
M10-32/33	0043+010.659	100-4	100-3 100-4	MB	REYNOLDS		S 15-8-11 EPM	25
M10-35	0043+012.317	100-4	100-3 100-4	MB	REYNOLDS		SW 14-8-11 EPM	25
M10-37	0043+012.317	100-4	100-3 100-4	MB	REYNOLDS		N 11-8-11 E1M	25
M10-35	0043+012.369	100-4	100-3 100-4	MB	REYNOLDS		Twp 8 Rge 11 E1M: SW of Section 14; PARCEL NO: REGISTRY ACT;	5
M10-37	0043+013.486	100-4	NONE	MB	REYNOLDS		Twp 8 Rge 11 E1M: N of Section 11; PARCEL NO: REGISTRY ACT;	5
M10-39/41	0043+013.985	100-4	100-3 100-4	MB	REYNOLDS		N 12-8-11 E1M	25
M10-39/41	0043+014.036	100-4	NONE	MB	REYNOLDS		Twp 8 Rge 11 E1M: NW, LSDs 9,10 of Section 12; PARCEL NO: REGISTRY ACT;	5
M10-44/46	0043+015.625	100-4	100-3 100-4	MB	REYNOLDS		NW 7-8-12 E1M	25
M10-44/46	0043+015.675	100-4	NONE	MB	REYNOLDS		Twp 8 Rge 12 E1M: NW of Section 7; PARCEL NO: REGISTRY ACT;	5
M10-47	0043+016.260	100-4	100-2 100-3 100-4	MB	REYNOLDS		Twp 8 Rge 12 E1M: NE of Section 7; PARCEL NO: REGISTRY ACT;	27.43
M10-49A	0043+017.290	100-4	100-2 100-3 100--4	MB	REYNOLDS		Twp 8 Rge 12 E1M: NW of Section 8; PARCEL NO: 1550893;	27.43
M10-49B	0043+017.346	100-4	100-2 100-3 100-4	MB	REYNOLDS		Twp 8 Rge 12 E1M: NE of Section 8; (SP Lot 1 Plan 16832 WLTO in); PLAN # 16832 PARCEL NO: 1550978;	27.43

Schedule A

TRANSFER AGREEMENT

<u>TCPL File Number</u>	<u>MLV Valve + KM Post</u>	<u>Converted Pipeline</u>	<u>Line No(s) within Easement</u>	<u>Province</u>	<u>Municipality</u>	<u>Plan Number</u>	<u>Legal Land Location</u>	<u>ROW Width (metres)</u>
M10-49BDEV2	0043+018.845	100-4	100-4	MB	REYNOLDS		SE 8-8-12 E1M	30
M10-51	0043+018.990	100-4	100-4	MB	REYNOLDS		Twp 8 Rge 12 E1M: NW of Section 9; PARCEL NO: 2232156;	19.94
M10-49BDEV5	0043+019.551	100-4	100-4	MB	REYNOLDS		RIVER LOT 10 S/2 9-8-12 E1M	19.94
M10-52/54	0043+019.783	100-4	100-4	MB	REYNOLDS		LOT 11-8-12 EPM THEREOUT PUBLIC ROAD PLAN 2718 WLTO. SUBJECT TO RESERVATIONS AND PROVISIOES OF THE GRANT FROM CROWN	30
M10-49BDEV6X	0043+020.269	100-4	100-4	MB	REYNOLDS		WHITE MOUTH RIVER IN NE 9-8-12 E1M	30
M10-60C	0043+022.200	100-4	100-4	MB	REYNOLDS		LSD 9 IN NE 10-8-12 E1M	10
M10-62/63	0043+022.274	100-4	100-4	MB	REYNOLDS		Twp 8 Rge 12 E1M: N of Section 11; PARCEL NO: REGISTRY ACT;	10
M10-65	0043+023.890	100-4	100-4	MB	REYNOLDS		Ptn. NW 12-8-12 E1M	10
M10-66	0043+024.388	100-4	100-4	MB	REYNOLDS		GWWD Railway & Aquaduct in Ptn. NW 12-8-13 E1M	15
M10-68	0043+024.826	100-4	100-4	MB	REYNOLDS		NE 12-8-13 E1M	10
M10-67	0043+024.839	100-4	100-4	MB	REYNOLDS		Ptn. NW 12-8-12 E1M	10
M10-70	0044+000.080	100-3	100-2 100-3	MB	CONSTITUENCY OF LA VERENDRYE		N/2 of NW 7-8-13 E1	27.43
M10-71	0044+000.888	100-3	100-2 100-3	MB	CONSTITUENCY OF LA VERENDRYE		NE 7-8-13 E1M	27.43
M10-73	0044+001.726	100-3	100-2 100-3	MB	CONSTITUENCY OF LA VERENDRYE		W/2 of NW-8-13 E1M	27.43
M10-74	0044+002.130	100-3	100-2 100-3	MB	CONSTITUENCY OF LA VERENDRYE		Lot 18 in 8-13 E1M	27.43
M10-75	0044+002.531	100-3	100-2 100-3	MB	CONSTITUENCY OF LA VERENDRYE		Lot 17 in 8-13 E1M	27.43
M10-76A	0044+002.955	100-3	100-2 100-3	MB	CONSTITUENCY OF LA VERENDRYE		Pt. Lot 16 in 8-13 E1M	27.43

Schedule A

TRANSFER AGREEMENT

<u>TCPL File Number</u>	<u>MLV Valve + KM Post</u>	<u>Converted Pipeline</u>	<u>Line No(s) within Easement</u>	<u>Province</u>	<u>Municipality</u>	<u>Plan Number</u>	<u>Legal Land Location</u>	<u>ROW Width (metres)</u>
M10-78	0044+003.399	100-3	100-2 100-3	MB	CONSTITUENCY OF LA VERENDRYE		PARCEL NO: 1665219; RL 15 IN 8-13-E1M;	27.43
M10-79	0044+003.811	100-3	100-2 100-3	MB	CONSTITUENCY OF LA VERENDRYE		PARCEL NO: 1247463; PT RL 14 IN 8-13-E1M;	47.24
M10-80	0044+004.223	100-3	100-2 100-3	MB	CONSTITUENCY OF LA VERENDRYE		PARCEL NO: 2024060; PT RL 13 IN 8-13-E1M;	27.43
M10-81	0044+004.420	100-3	100-1 100-2 100-3	MB	CONSTITUENCY OF LA VERENDRYE		RL 12 in NW 9-8-13 E1M	47.24
M10-83	0044+005.072	100-3	100-1 100-2 100-3	MB	CONSTITUENCY OF LA VERENDRYE		Twp 8 Rge 13 E1M: SW of Section 10; PARCEL NO: REGISTRY ACT;	47.24
M10-84	0044+005.896	100-3	100-1 100-2 100-3	MB	CONSTITUENCY OF LA VERENDRYE		Twp 8 Rge 13 E1M: SE of Section 10;	47.24
M10-89	0044+005.896	100-3	100-2 100-3	MB	CONSTITUENCY OF LA VERENDRYE		BIRCH RIVER IN SE 11-8-3 E1M	27.43
M10-86	0044+006.748	100-3	100-2 100-3	MB	CONSTITUENCY OF LA VERENDRYE		PARCEL NO: 1867503; PT RL 7 IN 8-13-E1M;	27.43
M10-87A	0044+007.136	100-3	100-2 100-3	MB	CONSTITUENCY OF LA VERENDRYE		PARCEL NO: 1867503; W1/2 LOT 6 IN 8-13-E1M;	27.43
M10-87B	0044+007.369	100-3	100-2 100-3	MB	CONSTITUENCY OF LA VERENDRYE		PARCEL NO: 1394253; E1/2 LOT 6 IN 8-13-E1M;	27.43
M10-88/90A	0044+007.583	100-3	100-2 100-3	MB	CONSTITUENCY OF LA VERENDRYE		PARCEL NO: 1381004; RL 5 IN 8-13-E1M;	27.43
M10-93/95/97A	0044+008.086	100-3	100-2 100-3	MB	CONSTITUENCY OF LA VERENDRYE		PARCEL NO: 1823556, 1747680; PT LOT 40 IN 8-13 E1M;	27.43

Schedule A

TRANSFER AGREEMENT

<u>TCPL File Number</u>	<u>MLV Valve + KM Post</u>	<u>Converted Pipeline</u>	<u>Line No(s) within Easement</u>	<u>Province</u>	<u>Municipality</u>	<u>Plan Number</u>	<u>Legal Land Location</u>	<u>ROW Width (metres)</u>
M10-97B	0044+009.287	100-3	100-1 100-2 100-3	MB	CONSTITUENCY OF LA VERENDRYE		Twp 8 Rge 13 E1M: SE of Section 12;	47.24
M10-98	0044+009.303	100-3	100-2 100-3	MB	CONSTITUENCY OF LA VERENDRYE		PARCEL NO: 1350414; LOT 39 IN 8-13-E1M;	27.43
M10-100	0044+010.131	100-3	100-1 100-2 100-3	MB	CONSTITUENCY OF LA VERENDRYE		Twp 8 Rge 14 E1M: SW of Section 7	47.24
M10-101/114	0044+010.959	100-3	100-1 100-2 100-3	MB	CONSTITUENCY OF LA VERENDRYE		Twp 8 Rge 14 E1M: SE of Section 7;	47.24
M10-116	0044+011.760	100-3	100-1 100-2 100-3	MB	CONSTITUENCY OF LA VERENDRYE		Twp 8 Rge 14 E1M: S of Section 8;	47.24
M10-118/119	0044+013.428	100-3	100-1 100-2 100-3	MB	CONSTITUENCY OF LA VERENDRYE		Twp 8 Rge 14 E1M: S of Section 9	47.24
M10-121	0044+015.609	100-3	100-1 100-2 100-3	MB	CONSTITUENCY OF LA VERENDRYE		Twp 8 Rge 14 E1M: SW of Section 10	47.24
M10-122	0044+015.609	100-3	100-1 100-2	MB	CONSTITUENCY OF LA VERENDRYE		SE 10-8-14 E1M	27.43
M10-124	0044+016.705	100-3	100-2 100-3	MB	CONSTITUENCY OF LA VERENDRYE		SW 11-8-14 E1M	27.43
M10-125	0044+017.521	100-3	100-2 100-3	MB	CONSTITUENCY OF LA VERENDRYE		RL 20 IN SE 11-8-14 E1M	27.43
M10-126	0044+017.912	100-3	100-2 100-3	MB	CONSTITUENCY OF LA VERENDRYE		PARCEL NO: 2327326; RL 19 in SE 11-8-14-E1M;	27.43
M10-125A	0044+017.925	100-3	100-2 100-3	MB	CONSTITUENCY OF LA VERENDRYE		W/2 RL 19 IN SE 11-8-14 E1M	27.43

Schedule A

TRANSFER AGREEMENT

<u>TCPL File Number</u>	<u>MLV Valve + KM Post</u>	<u>Converted Pipeline</u>	<u>Line No(s) within Easement</u>	<u>Province</u>	<u>Municipality</u>	<u>Plan Number</u>	<u>Legal Land Location</u>	<u>ROW Width (metres)</u>
M10-128	0044+018.358	100-3	100-2 100-3	MB	CONSTITUENCY OF LA VERENDRYE		RL 18 IN SW 12-8-14 E1M	27.43
M10-129	0044+018.762	100-3	100-2 100-3	MB	CONSTITUENCY OF LA VERENDRYE		RL 17 IN SW 12-8-14 E1M	27.43
M10-130	0044+019.166	100-3	100-2 100-3	MB	CONSTITUENCY OF LA VERENDRYE		RL 16 IN SE 12-8-14 E1M	27.43
M10-131	0044+019.570	100-3	100-2 100-3	MB	CONSTITUENCY OF LA VERENDRYE		RL 15 IN SW 12-8-14 E1M	27.43
M10-133	0044+019.998	100-3	100-2 100-3	MB	CONSTITUENCY OF LA VERENDRYE		Twp 8 Rge 15 E1M: SW of Section 7	27.43
M10-134	0044+020.819	100-3	100-2 100-3	MB	CONSTITUENCY OF LA VERENDRYE		Twp 8 Rge 15 E1M: SE of Section 7; PARCEL NO: 1261336;	27.43
M10-136	0044+021.659	100-3	100-2 100-3	MB	CONSTITUENCY OF LA VERENDRYE		Twp 8 Rge 15 E1M: SW of Section 8; PARCEL NO: 1753123;	27.43
M10-137	0044+022.474	100-3	100-2 100-3	MB	CONSTITUENCY OF LA VERENDRYE		Twp 8 Rge 15 E1M: SE Ptn of Section 8; PARCEL NO: 1919152;	27.43
M10-138	0044+022.940	100-3	100-2 100-3	MB	CONSTITUENCY OF LA VERENDRYE		Twp 8 Rge 15 E1M: NE of Section 8; PARCEL NO: 1402694;	27.43
M10-140/141	0044+023.319	100-3	100-3	MB	CONSTITUENCY OF LA VERENDRYE		Twp 8 Rge 15 E1M: N Ptn of Section 9;	22.56
M10-143/144	0044+024.990	100-3	100-2 100-3	MB	CONSTITUENCY OF LA VERENDRYE		Twp 8 Rge 15 E1M: N1/2 10	27.43
M10-146	0044+026.681	100-3	100-2 100-3	MB	CONSTITUENCY OF LA VERENDRYE		Twp 8 Rge 15 E1M: NW of Section 11	27.43

Schedule A

TRANSFER AGREEMENT

<u>TCPL File Number</u>	<u>MLV Valve + KM Post</u>	<u>Converted Pipeline</u>	<u>Line No(s) within Easement</u>	<u>Province</u>	<u>Municipality</u>	<u>Plan Number</u>	<u>Legal Land Location</u>	<u>ROW Width (metres)</u>
M10-147	0044+026.917	100-3	100-2 100-3	MB	CONSTITUENCY OF LA VERENDRYE		Twp 8 Rge 15 E1M: SE of Section 14;	27.43
M10-148	0044+026.917	100-3	100-2 100-3	MB	CONSTITUENCY OF LA VERENDRYE		Twp 8 Rge 15 E1M: SE of Section 14;	27.43
M10-150	0044+028.503	100-3	100-2 100-3	MB	CONSTITUENCY OF LA VERENDRYE		SW 13-8-15 E1M	27.43
M10-151	0044+028.760	100-3	100-2 100-3	MB	CONSTITUENCY OF LA VERENDRYE		Twp 8 Rge 15 E1M: NW of Section 13	27.43
M10-154/156	0044+030.385	100-3	100-2 100-3	MB	CONSTITUENCY OF LA VERENDRYE		Twp 8 Rge 16 E1M: S+NE of Section 19;	27.43
M10-158	0044+032.364	100-3	100-2 100-3	MB	CONSTITUENCY OF LA VERENDRYE		Twp 8 Rge 16 E1M: NW of Section 20;	25
M10-161	0045+000.077	100-4	100-3 100-4	MB	CONSTITUENCY OF LA VERENDRYE		Twp 8 Rge 16 E1M: SE Ptn of Section 29; (Whiteshell Provincial Park);	29.87
M10-164DEV	0045+000.850	100-4	100-4	MB	CONSTITUENCY OF LA VERENDRYE		Twp 8 Rge 16 E1M: W + NE of Secton 28; (Whiteshell Provincial Park)	10
M10-166DEV	0045+002.216	100-4	100-4	MB	CONSTITUENCY OF LA VERENDRYE		Twp 8 Rge 16 E1M: SE of Section 33; (Whiteshell Provincial Park)	10
M10-168DEV	0045+003.070	100-4	100-4	MB	CONSTITUENCY OF LA VERENDRYE		Twp 8 Rge 16 E1M: S + NE 34; (Whiteshell Provincial Park)	10
M10-172DEV	0045+005.012	100-4	100-4	MB	CONSTITUENCY OF LA VERENDRYE		NW 35-8-16 E1M	10
M10-174DEV	0045+005.489	100-4	100-4	MB	CONSTITUENCY OF LA VERENDRYE		Twp 9 Rge 16 E1M: S+NE 2; (Whiteshell Provincial Park);	10

Schedule A

TRANSFER AGREEMENT

<u>TCPL File Number</u>	<u>MLV Valve + KM Post</u>	<u>Converted Pipeline</u>	<u>Line No(s) within Easement</u>	<u>Province</u>	<u>Municipality</u>	<u>Plan Number</u>	<u>Legal Land Location</u>	<u>ROW Width (metres)</u>
M10-178DEV/180 DEV	0045+007.519	100-4	100-4	MB	CONSTITUENCY OF LA VERENDRYE		Twp 9 Rge 16 E1M: SN Section 1; (Whiteshell Provincial Park)	10
M10-182DEV/183 DEV	0045+009.164	100-4	100-4	MB	CONSTITUENCY OF LA VERENDRYE		N 6-9-17 E1M	10
M10-185DEV	0045+010.259	100-4	100-4	MB	CONSTITUENCY OF LA VERENDRYE		PTN SE 7-9-17 E1M	10
M10-192DEV	0045+012.668	100-4	100-4	MB	CONSTITUENCY OF LA VERENDRYE		S 9-9-17 E1M	10
M10-201/202/202D EV	0045+014.367	100-4	100-4	MB	CONSTITUENCY OF LA VERENDRYE		S 10-9-17 E1M	10
M10-204DEV/205	0045+016.269	100-4	100-4	MB	CONSTITUENCY OF LA VERENDRYE		S 11-9-17 E1M	10
M10-207	0045+017.981	100-4	100-4	MB	CONSTITUENCY OF LA VERENDRYE		Twp 9 Rge 17 E1M: SW Frac of Section 12; (Whiteshell Provincial Park)	10

Schedule A

TRANSFER AGREEMENT

<u>TCPL File Number</u>	<u>MLV Valve + KM Post</u>	<u>Converted Pipeline</u>	<u>Line No(s) within Easement</u>	<u>Province</u>	<u>Municipality</u>	<u>Plan Number</u>	<u>Legal Land Location</u>	<u>ROW Width (metres)</u>
-------------------------	----------------------------	---------------------------	-----------------------------------	-----------------	---------------------	--------------------	----------------------------	---------------------------

TRANSFER AGREEMENT - Segment 2B

C4-4	0046+005.597	100-4	100-4	ON	KENORA		CTY, DIST OR REGN KENORA (DISTRICT) TWP, TOWN OR CITY FORGIE UNSUBDIVIDED	10
O2-6B	0046+017.170	100-4	100-4	ONT	KENORA		CTY, DIST OR REGN KENORA (DISTRICT) TWP, TOWN OR CITY FORGIE PLAN # Lake of Two Mountains PIN 421420129 MASTERBOOK COT/PARCEL/INSTRUMENT NO: PCL. 11311 DK; SUMMER RESORT LOCATION LK-368	20
C4-15A/C	0046+020.245	100-4	100-3 100-4	ONT	KENORA		CTY, DIST OR REGN KENORA (DISTRICT) TWP, TOWN OR CITY BOYS PIN 421400437 MASTERBOOK COT/PARCEL/INSTRUMENT NO: PCL. 31462 DK; UNSUBDIVIDED, LOCATION MH-268	20
C4-17A	0046+025.250	100-4	100-4	ONT	KENORA		CTY, DIST OR REGN KENORA (DISTRICT) TWP, TOWN OR CITY BOYS PIN 421400258 MASTERBOOK COT/PARCEL/INSTRUMENT NO: PCL. 16567 DK; UNSUBDIVIDED, LOCATION MH-269	20
O2-33	0047+011.429	100-3	100-3	ON	KENORA		TOWNSHIP OF PELLAT, PART OF LOT 7, CONCESSION 2	20
O2-33A	0047+011.640	100-3	100-3	ON	KENORA		TOWNSHIP OF PELLAT, PART OF LOT 7, CONCESSION 2, PARCEL 35586 DKF	20
O2-35A	0047+011.739	100-3	100-2 and 100-3	ON	KENORA		TOWNSHIP OF PELLAT, PART OF LOT 6, CONCESSION 2	20
O2-36	0047+012.695	100-3	100-3	ON	KENORA		TOWNSHIP OF PELLAT, PART OF LOT 5, CONCESSION 2, PART PARCEL 11962 DKF	20
O2-37	0047+013.500	100-3	100-3	ON	KENORA		TOWNSHIP OF PELLAT, PART OF LOTS 4 AND 5, CONCESSION 3, ML D45; BED OF MIDDLE LAKE	20

Schedule A

TRANSFER AGREEMENT

<u>TCPL File Number</u>	<u>MLV Valve + KM Post</u>	<u>Converted Pipeline</u>	<u>Line No(s) within Easement</u>	<u>Province</u>	<u>Municipality</u>	<u>Plan Number</u>	<u>Legal Land Location</u>	<u>ROW Width (metres)</u>
O2-39	0047+014.791	100-3	100-3	ON	KENORA		TOWNSHIP OF PELLAT, PART OF LOCATION D453, PART OF 12135 DKF	20
O2-41	0047+015.165	100-3	100-3	ON	KENORA		TOWNSHIP OF PELLAT, BED OF MIDDLE LAKE	20
O2-42	0047+015.306	100-3	100-3	ON	KENORA		TOWNSHIP OF PELLAT, LOCATION S406, PARCEL 34138 DKF	20
O2-43	0047+015.557	100-3	100-2 and 100-3	ON	KENORA		TOWNSHIP OF PELLAT, LOCATION S406, PARCEL 24355 DKF	20
O2-44	0047+016.152	100-3	100-3	ON	KENORA		TOWN OF KEEWATIN, LOCATION S1082, PARCEL 35451 DKF	20
O2-46	0047+016.559	100-3	100-3	ON	KENORA		OWN OF KEEWATIN, LOCATION S1082, PARCEL 33783 DKF	20
O2-47	0047+016.631	100-3	100-3	ON	KENORA		TOWN OF KEEWATIN	20
O2-48	0047+016.669	100-3	100-3	ON	KENORA		TOWN OF KEEWATIN, LOCATION D266	20
C4-60A	0047+018.410	100-3	100-2 100-3	ONT	KENORA		CTY, DIST OR REGN KENORA (DISTRICT) TWP, TOWN OR CITY PELLATT PIN 421530112, 421530110 MASTERBOOK COT/PARCEL/INSTRUMENT NO: PCL. 29706 DKF & 31229 DKF; MASTERBOOK PLAN NO: PLANS 23R-3173 PTS 1&3 AND 23R-4118 PT 1; PTS. MINING LOCATION MCA-156	26
O2-51	0047+018.699	100-3	100-3	ON	KENORA		TOWN OF KEEWATIN, LOCATION MCA 156, PARCEL 11968 DKF	20
O2-52	0047+018.737	100-3	100-3	ON	KENORA		TOWN OF KEEWATIN, LOCATION MCA 156, PARCEL 6905 DKF	30
C4-63	0047+019.217	100-3	100-1 and 100-3	ON	KENORA		TOWN OF KEEWATIN, LOCATION MCA 156, PARCEL 6905 DKF	28
C4-64/65/66	0047+019.606	100-3	100-3	ONT	KENORA		CTY, DIST OR REGN KENORA (DISTRICT) TWP, TOWN OR CITY KENORA (CITY) MASTERBOOK COT/PARCEL/INSTRUMENT NO: PCL 40653 8253, 806 & 851K; MASTERBOOK PIN: 421610524, 421610531, 421610533; LOCATION D104, 130, 122	26

Schedule A

TRANSFER AGREEMENT

<u>TCPL File Number</u>	<u>MLV Valve + KM Post</u>	<u>Converted Pipeline</u>	<u>Line No(s) within Easement</u>	<u>Province</u>	<u>Municipality</u>	<u>Plan Number</u>	<u>Legal Land Location</u>	<u>ROW Width (metres)</u>
C4-67	0047+021.351	100-3	100-3	ON	KENORA		TOWN OF KENORA, PART OF D122, PARCEL 851 DKF	30
C4-68X	0047+021.694	100-3	100-3	ON	KENORA		TOWN OF KENORA, BED OF WINNIPEG RIVER IN FRONT OF LOCATION D123	30
C4-69	0047+021.772	100-3	100-1 and 100-3	ONT	KENORA		TOWN OF KENORA, PART OF D123, PARCEL 742 DKF	30
C4-70X	0047+022.119	100-3	100-3	ON	KENORA		TOWN OF KENORA, BED OF WINNIPEG RIVER IN FRONT OF LOCATIONS D51 AND D44	30
C4-71	0047+022.175	100-3	100-3	ONT	KENORA		CTY, DIST OR REGN RAINY RIVER (DISTRICT) PIN 421802101 MASTERBOOK COT/PARCEL/INSTRUMENT NO: PCL 370 DK; ISLAND D 44 WPG RV NORTH OF OLD FORT	20
C4-72X	0047+022.315	100-3	100-3	ON	KENORA		TOWN OF KENORA, BED OF WINNIPEG RIVER IN FRONT OF LOCATIONS D44 AND S540	30
C4-73	0047+022.436	100-3	100-3	ONT	KENORA		CTY, DIST OR REGN KENORA (DISTRICT) TWP, TOWN OR CITY KENORA (CITY) PIN 421790407 MASTERBOOK COT/PARCEL/INSTRUMENT NO: PCL 3838 NDRR; PT. WEST PT. LOCATION 77P	20
C4-74	0047+023.323	100-3	100-3	ON	KENORA		CTY, DIST OR REGN KENORA (DISTRICT) TWP, TOWN OR CITY KENORA (CITY) PIN 421799501 ? MASTERBOOK COT/PARCEL/INSTRUMENT NO: PCL. 38948 DKF; PT. WEST PT. LOCATION 77P	25

Schedule A

TRANSFER AGREEMENT

<u>TCPL File Number</u>	<u>MLV Valve + KM Post</u>	<u>Converted Pipeline</u>	<u>Line No(s) within Easement</u>	<u>Province</u>	<u>Municipality</u>	<u>Plan Number</u>	<u>Legal Land Location</u>	<u>ROW Width (metres)</u>
C4-76B	0049+000.174	100-3	100-3	ONT	KENORA		CTY, DIST OR REGN KENORA (DISTRICT) TWP, TOWN OR CITY KENORA (CITY) PIN 421790401 ,421790402 MASTERBOOK COT/PARCEL/INSTRUMENT NO: PCL 20963 DKF & PCL 29416 DKF; MASTERBOOK PLAN NO: PLAN PL-2027, PTS. 12 - 14 & PLAN 23R-3111, PT. 1; PT N PT. LOT 3, CON 6	27.42
C4-76C	0049+000.187	100-3	100-3	ONT	KENORA		CTY, DIST OR REGN KENORA (DISTRICT) TWP, TOWN OR CITY KENORA (CITY) PLAN # Plan PL-2027, Pts. 15, 16 & 17 PIN 421790400 MASTERBOOK COT/PARCEL/INSTRUMENT NO: PCL 20749 DKF; PT N PT. LOT 3 CON 6	27.42
C4-78BDEV1	0049+000.270	100-3	100-3	ONT	KENORA		CTY, DIST OR REGN KENORA (DISTRICT) TWP, TOWN OR CITY KENORA (CITY) PIN 421710145 MASTERBOOK COT/PARCEL/INSTRUMENT NO: PCL. 26292 DKF; MASTERBOOK PLAN NO: PLAN 23R-2469, PTS. 27, 31 & 32; PT. LOT 4, CON. 6	27.42
C4-78A	0049+000.280	100-3	100-3	ONT	KENORA		CTY, DIST OR REGN KENORA (DISTRICT) TWP, TOWN OR CITY KENORA (CITY) PLAN # Plan KR-1159, Pts. 1, 3 & 4 PIN 421710142, 421710139 MASTERBOOK COT/PARCEL/INSTRUMENT NO: PCLS. 25811 & 25810 DKF; PT. LOT 4, CON. 6	30
C4-78BDEV2	0049+000.366	100-3	100-3	ONT	KENORA		CTY, DIST OR REGN KENORA (DISTRICT) TWP, TOWN OR CITY KENORA (CITY) PIN 421720022 MASTERBOOK COT/PARCEL/INSTRUMENT NO: PCL. 43341 DKF; PT. LOT 5, CON. 6	27.43

Schedule A

TRANSFER AGREEMENT

<u>TCPL File Number</u>	<u>MLV Valve + KM Post</u>	<u>Converted Pipeline</u>	<u>Line No(s) within Easement</u>	<u>Province</u>	<u>Municipality</u>	<u>Plan Number</u>	<u>Legal Land Location</u>	<u>ROW Width (metres)</u>
C4-78B	0049+000.441	100-3	100-3	ON	KENORA		THE REMAINDER OF PARCEL 19222 BEING PART OF LOT 5 CONSESSION 6, IN THE DISTRICT OF KENORA, IN THE TOWN OF JAFFERY.MELICK (FORMERLY THE TOWNSHIP OF JAFFERY), IN THE PROVINCE OF ONTARIO, DESIGNATED AS PART 2 ON A PLAN OF SURVEY OF RECORD IN THE OFFICE OF LAND TITLES AT KENORA AS PLAN 23R-2469	30
C4-121B	0049+000.719	100-3	100-3	ONT	KENORA		CTY, DIST OR REGN KENORA (DISTRICT) TWP, TOWN OR CITY KENORA (CITY) PIN 421770055 MASTERBOOK COT/PARCEL/INSTRUMENT NO: PCL. 25862 DKF; PT. LOT 11, CON. 7	30
C4-79/80	0049+000.994	100-3	100-3	ONT	KENORA		CTY, DIST OR REGN KENORA (DISTRICT) TWP, TOWN OR CITY KENORA (CITY) PLAN # Plan KR-959 PIN 421710148 , 421720003 MASTERBOOK COT/PARCEL/INSTRUMENT NO: PCLS. 25243 & 20495 DKF; PT. LOT 4, CON. 6	30
C4-81	0049+001.203	100-3	100-3	ONT	KENORA		CTY, DIST OR REGN KENORA (DISTRICT) TWP, TOWN OR CITY KENORA (CITY) PIN 421720001 MASTERBOOK COT/PARCEL/INSTRUMENT NO: PCL. 14341 DKF; PT. LOT 5, CON. 6	30
C4-82	0049+001.244	100-3	100-3	ONT	KENORA		CTY, DIST OR REGN KENORA (DISTRICT) TWP, TOWN OR CITY KENORA (CITY) PIN 421720004 MASTERBOOK COT/PARCEL/INSTRUMENT NO: PCL.22530 DKF; PT. LOT 5, CON. 6	27.43

Schedule A

TRANSFER AGREEMENT

<u>TCPL File Number</u>	<u>MLV Valve + KM Post</u>	<u>Converted Pipeline</u>	<u>Line No(s) within Easement</u>	<u>Province</u>	<u>Municipality</u>	<u>Plan Number</u>	<u>Legal Land Location</u>	<u>ROW Width (metres)</u>
C4-83	0049+001.290	100-3	100-3	ONT	KENORA		CTY, DIST OR REGN KENORA (DISTRICT) TWP, TOWN OR CITY KENORA (CITY) PIN 421720006 MASTERBOOK COT/PARCEL/INSTRUMENT NO: PCL. 28729 DKF; PT. LOT 5, CON. 6	30
C4-78BDEV3	0049+001.457	100-3	100-3	ONT	KENORA		CTY, DIST OR REGN KENORA (DISTRICT) TWP, TOWN OR CITY KENORA (CITY) PIN 421720010 MASTERBOOK COT/PARCEL/INSTRUMENT NO: PCL. 29180 DKF; PT. LOT 5, CON. 6	30
C4-78BDEV4	0049+001.475	100-3	100-3	ONT	KENORA		CTY, DIST OR REGN KENORA (DISTRICT) TWP, TOWN OR CITY KENORA (CITY) PLAN # private roadway MASTERBOOK COT/PARCEL/INSTRUMENT NO: PCL. 15224 DKF; PT. LOT 5, CON. 6	30
C4-78BDEV6	0049+001.571	100-3	100-3	ONT	KENORA		CTY, DIST OR REGN KENORA (DISTRICT) TWP, TOWN OR CITY KENORA (CITY) PIN 421720021 MASTERBOOK COT/PARCEL/INSTRUMENT NO: PCL. 28949 DKF; PT. LOT 5, CON. 6	30
C4-78BDEV7	0049+001.902	100-3	100-3	ONT	KENORA		CTY, DIST OR REGN KENORA (DISTRICT) TWP, TOWN OR CITY KENORA (CITY) PIN 421740249 MASTERBOOK COT/PARCEL/INSTRUMENT NO: PCL. 30916 DKF; PT LOT 5, CON 6	30
C4-93	0049+002.077	100-3	100-3	ONT	KENORA		CTY, DIST OR REGN KENORA (DISTRICT) TWP, TOWN OR CITY KENORA (CITY) PIN 421730036 MASTERBOOK COT/PARCEL/INSTRUMENT NO: PCL. 19781 DKF; PT. LOT 6, CON. 6	30

Schedule A

TRANSFER AGREEMENT

<u>TCPL File Number</u>	<u>MLV Valve + KM Post</u>	<u>Converted Pipeline</u>	<u>Line No(s) within Easement</u>	<u>Province</u>	<u>Municipality</u>	<u>Plan Number</u>	<u>Legal Land Location</u>	<u>ROW Width (metres)</u>
C4-95	0049+002.107	100-3	100-3	ONT	KENORA		CTY, DIST OR REGN KENORA (DISTRICT) TWP, TOWN OR CITY KENORA (CITY) PIN 421730034 MASTERBOOK COT/PARCEL/INSTRUMENT NO: PCL. 14718 DKF; PT. LOT 6, CON. 6	30
C4-96	0049+002.117	100-3	100-3	ONT	KENORA		CTY, DIST OR REGN KENORA (DISTRICT) TWP, TOWN OR CITY KENORA (CITY) PIN 421730033 MASTERBOOK COT/PARCEL/INSTRUMENT NO: PCL. 24031 DKF; PT. LOT 6, CON. 6	30
C4-97/98	0049+002.204	100-3	100-3	ONT	KENORA		CTY, DIST OR REGN KENORA (DISTRICT) TWP, TOWN OR CITY KENORA (CITY) PIN 421730031, 421730030 MASTERBOOK COT/PARCEL/INSTRUMENT NO: PCLS. 17766 DKF & 11039 DKF; PT. LOT 6, CON. 6	30
C4-99	0049+002.229	100-3	100-3	ONT	KENORA		CTY, DIST OR REGN KENORA (DISTRICT) TWP, TOWN OR CITY KENORA (CITY) PIN 421730029 MASTERBOOK COT/PARCEL/INSTRUMENT NO: PCL. 12121 DKF; PT. LOT 6, CON. 6	30
C4-100	0049+002.251	100-3	100-2 100-3	ONT	KENORA		CTY, DIST OR REGN KENORA (DISTRICT) TWP, TOWN OR CITY KENORA (CITY) PIN 421730028 MASTERBOOK COT/PARCEL/INSTRUMENT NO: PCL. 13355 DKF; PT. LOT 6, CON. 6	27.43
C4-101	0049+002.266	100-3	100-2 100-3	ONT	KENORA		CTY, DIST OR REGN KENORA (DISTRICT) TWP, TOWN OR CITY KENORA (CITY) PIN 421730027 MASTERBOOK COT/PARCEL/INSTRUMENT NO: PCL. 13695 DKF; PT. LOT 6, CON. 6	27.43

Schedule A

TRANSFER AGREEMENT

<u>TCPL File Number</u>	<u>MLV Valve + KM Post</u>	<u>Converted Pipeline</u>	<u>Line No(s) within Easement</u>	<u>Province</u>	<u>Municipality</u>	<u>Plan Number</u>	<u>Legal Land Location</u>	<u>ROW Width (metres)</u>
C4-102/103	0049+002.281	100-3	100-2 100-3	ONT	KENORA		CTY, DIST OR REGN KENORA (DISTRICT) TWP, TOWN OR CITY KENORA (CITY) PIN 421730019, 421730020 MASTERBOOK COT/PARCEL/INSTRUMENT NO: PCLS. 9985 DKF & 10855 DKF; PT. LOT 6, CON. 6	27.43
C4-104	0049+002.312	100-3	100-2 100-3	ONT	KENORA		CTY, DIST OR REGN KENORA (DISTRICT) TWP, TOWN OR CITY KENORA (CITY) PIN 421730021 MASTERBOOK COT/PARCEL/INSTRUMENT NO: PCL. 11081 DKF; PT. LOT 6, CON. 6	27.43
C4-78BDEV8	0049+002.322	100-3	100-3	ONT	KENORA		CTY, DIST OR REGN KENORA (DISTRICT) TWP, TOWN OR CITY KENORA (CITY) PIN 421740253 MASTERBOOK COT/PARCEL/INSTRUMENT NO: PCL. 30923 DKF; PT. LOT 6, CON. 7	30
C4-105	0049+002.335	100-3	100-2 100-3	ONT	KENORA		CTY, DIST OR REGN KENORA (DISTRICT) TWP, TOWN OR CITY KENORA (CITY) PIN 421730022 MASTERBOOK COT/PARCEL/INSTRUMENT NO: PCL. 16955 DKF; PT. LOT 6, CON. 6	27.43
C4-106	0049+002.358	100-3	100-2 100-3	ONT	KENORA		CTY, DIST OR REGN KENORA (DISTRICT) TWP, TOWN OR CITY KENORA (CITY) PIN 421730023 MASTERBOOK COT/PARCEL/INSTRUMENT NO: PCL. 11080 DKF; PT LOT 6, CON 6	27.43
C4-107	0049+002.383	100-3	100-2 100-3	ONT	KENORA		CTY, DIST OR REGN KENORA (DISTRICT) TWP, TOWN OR CITY KENORA (CITY) PIN 421730024 MASTERBOOK COT/PARCEL/INSTRUMENT NO: PCL. 17801 DKF; PT. LOT 6, CON. 6	27.43

Schedule A

TRANSFER AGREEMENT

<u>TCPL File Number</u>	<u>MLV Valve + KM Post</u>	<u>Converted Pipeline</u>	<u>Line No(s) within Easement</u>	<u>Province</u>	<u>Municipality</u>	<u>Plan Number</u>	<u>Legal Land Location</u>	<u>ROW Width (metres)</u>
C4-108A	0049+002.400	100-3	100-2 100-3	ONT	KENORA		CTY, DIST OR REGN KENORA (DISTRICT) TWP, TOWN OR CITY KENORA (CITY) PIN 421730025 MASTERBOOK COT/PARCEL/INSTRUMENT NO: PCL. 30892 DKF; PT. LOT 6, CON. 6	27.43
C4-108B	0049+002.406	100-3	100-2 100-3	ONT	KENORA		CTY, DIST OR REGN KENORA (DISTRICT) TWP, TOWN OR CITY KENORA (CITY) PIN 421730026 MASTERBOOK COT/PARCEL/INSTRUMENT NO: PCL. 10351 DKF; PT. LOT 6, CON. 6	27.43
C4-109	0049+002.421	100-3	100-2 100-3	ONT	KENORA		CTY, DIST OR REGN KENORA (DISTRICT) TWP, TOWN OR CITY KENORA (CITY) PIN 421730053 MASTERBOOK COT/PARCEL/INSTRUMENT NO: PCL. 30795 DKF; PT. LOT 6, CON. 6	27.43
C4-110	0049+002.638	100-3	100-3	ONT	KENORA		CTY, DIST OR REGN KENORA (DISTRICT) TWP, TOWN OR CITY KENORA (CITY) PIN 421730055 MASTERBOOK COT/PARCEL/INSTRUMENT NO: PCL. 26394 DKF; PT. LOT 6, CON. 6	30
C4-111	0049+002.759	100-3	100-3	ONT	KENORA		CTY, DIST OR REGN KENORA (DISTRICT) TWP, TOWN OR CITY KENORA (CITY) PIN 421750334 MASTERBOOK COT/PARCEL/INSTRUMENT NO: PCL. 21848 DKF; PT. OF LOT 7, CON. 6	30
C4-112A	0049+003.033	100-3	100-3	ONT	KENORA		CTY, DIST OR REGN KENORA (DISTRICT) TWP, TOWN OR CITY KENORA (CITY) PIN 421750319 MASTERBOOK COT/PARCEL/INSTRUMENT NO: PCL. 26204? 40378 DKF; PT. LOT 7, CON. 6	30

Schedule A

TRANSFER AGREEMENT

<u>TCPL File Number</u>	<u>MLV Valve + KM Post</u>	<u>Converted Pipeline</u>	<u>Line No(s) within Easement</u>	<u>Province</u>	<u>Municipality</u>	<u>Plan Number</u>	<u>Legal Land Location</u>	<u>ROW Width (metres)</u>
C4-112B	0049+004.344	100-3	100-3	ONT	KENORA		CTY, DIST OR REGN KENORA (DISTRICT) TWP, TOWN OR CITY KENORA (CITY) PIN 421750317 MASTERBOOK COT/PARCEL/INSTRUMENT NO: PCL. 24651 DKF; PT. LOT 7, CON. 6	30
C4-117	0049+004.361	100-3	100-3	ONT	KENORA		CTY, DIST OR REGN KENORA (DISTRICT) TWP, TOWN OR CITY KENORA (CITY) PIN 421750023 MASTERBOOK COT/PARCEL/INSTRUMENT NO: PCL. 29484 DKF; PT. LOT 9, CON. 7	30
C4-118A/C	0049+004.440	100-3	100-3	ONT	KENORA		CTY, DIST OR REGN KENORA (DISTRICT) TWP, TOWN OR CITY KENORA (CITY) PIN 421750018 MASTERBOOK COT/PARCEL/INSTRUMENT NO: PCL. 4549 DKF; PT. LOT 9, CON. 7	30
C4-119	0049+005.237	100-3	100-3	ONT	KENORA		CTY, DIST OR REGN KENORA (DISTRICT) TWP, TOWN OR CITY KENORA (CITY) PIN 421750658 MASTERBOOK COT/PARCEL/INSTRUMENT NO: PCL. 24018 DKF; PLAN M-475, BLOCK A	30
C4-121A/C	0049+006.065	100-3	100-3	ONT	KENORA		CTY, DIST OR REGN KENORA (DISTRICT) TWP, TOWN OR CITY KENORA (CITY) PIN 421770439 MASTERBOOK COT/PARCEL/INSTRUMENT NO: PCL. 35512 DKF PCL 43325; PT. LOT 11, CON. 7	30

Schedule A

TRANSFER AGREEMENT

<u>TCPL File Number</u>	<u>MLV Valve + KM Post</u>	<u>Converted Pipeline</u>	<u>Line No(s) within Easement</u>	<u>Province</u>	<u>Municipality</u>	<u>Plan Number</u>	<u>Legal Land Location</u>	<u>ROW Width (metres)</u>
C4-123A/C	0049+006.444	100-3	100-3	ONT	KENORA		CTY, DIST OR REGN KENORA (DISTRICT) TWP, TOWN OR CITY KENORA (CITY) PIN 421770409 MASTERBOOK COT/PARCEL/INSTRUMENT NO: PCL 19171 DKF; MASTERBOOK PLAN NO: INCL RP 23R2641 PART 3 RP D-93 PARTS 1 TO 5; PT LOT 11, CON 7	30
C4-123B	0049+006.600	100-3	100-3	ONT	KENORA		CTY, DIST OR REGN KENORA (DISTRICT) TWP, TOWN OR CITY KENORA (CITY) PIN 421770388 MASTERBOOK COT/PARCEL/INSTRUMENT NO: PCL. 24269 DKF PCL 42517; PT. LOT 11, CON. 7	30
C4-129	0049+009.612	100-3	100-2 100-3	ONT	KENORA		CTY, DIST OR REGN KENORA (DISTRICT) TWP, TOWN OR CITY KENORA (CITY) PIN 421770206 MASTERBOOK COT/PARCEL/INSTRUMENT NO: PCL 17524 DKF; PT. LOT 15, CON. 7	27.43
C4-130A/D	0049+009.825	100-3	100-2 100-3	ONT	KENORA		CTY, DIST OR REGN KENORA (DISTRICT) TWP, TOWN OR CITY KENORA (CITY) PIN 421770401 MASTERBOOK COT/PARCEL/INSTRUMENT NO: PCL. 18154 DKF; PT. LOT 15, CON. 7	27.43
C4-130C	0049+010.646	100-3	100-2 100-3	ONT	KENORA		CTY, DIST OR REGN KENORA (DISTRICT) TWP, TOWN OR CITY KENORA (CITY) PLAN # Plan 23R-5405, Pt. 1 PIN 421770205 MASTERBOOK COT/PARCEL/INSTRUMENT NO: PCL. 33932 DKF; PT. LOT 15, CON. 7	27.43

Schedule A

TRANSFER AGREEMENT

<u>TCPL File Number</u>	<u>MLV Valve + KM Post</u>	<u>Converted Pipeline</u>	<u>Line No(s) within Easement</u>	<u>Province</u>	<u>Municipality</u>	<u>Plan Number</u>	<u>Legal Land Location</u>	<u>ROW Width (metres)</u>
C4-131/132	0049+010.724	100-3	100-2 100-3	ONT	KENORA		CTY, DIST OR REGN KENORA (DISTRICT) TWP, TOWN OR CITY KENORA (CITY) PIN 421770337, 421770203 MASTERBOOK COT/PARCEL/INSTRUMENT NO: PCLS. 7374 DKF & 11973 DKF; LOT 16, CONS. 7 & 8	27.43
C5-2AC	0049+012.296	100-3	100-3	ONT	KENORA		CTY, DIST OR REGN KENORA (DISTRICT) TWP, TOWN OR CITY HAYCOCK PT. LOT 11, CON. 6	20
C5-32/33	0052+011.926	100-4	100-4	ON	KENORA		CTY, DIST OR REGN KENORA (DISTRICT) TWP, TOWN OR CITY DOCKER PIN 420740010, 420740009 MASTERBOOK COT/PARCEL/INSTRUMENT NO: PCL. 15958 DKF 15957; PT. MINING CLAIM K11805	20
C6-3	0052+015.801	100-4	100-4	ONT	KENORA		CTY, DIST OR REGN KENORA (DISTRICT) TWP, TOWN OR CITY MACHIN PIN 420730099 MASTERBOOK COT/PARCEL/INSTRUMENT NO: PCL. 16898 DKF; S1/2 LOT 11, CON. 4	20
C6-7DEV6/8	0052+021.105	100-4	100-4	Ont	KENORA		CTY, DIST OR REGN KENORA (DISTRICT) TWP, TOWN OR CITY MACHIN PIN 420730094 MASTERBOOK COT/PARCEL/INSTRUMENT NO: PCL 14115; LOT 3, CON 5	30
C6-27	0052+024.264	100-4	100-4	ONT	KENORA		CTY, DIST OR REGN KENORA (DISTRICT) TWP, TOWN OR CITY MUTRIE PIN 420720030 MASTERBOOK COT/PARCEL/INSTRUMENT NO: PCL 4749 DKF; PT N1/2 LOT 11, CON 3	15

Schedule A

TRANSFER AGREEMENT

<u>TCPL File Number</u>	<u>MLV Valve + KM Post</u>	<u>Converted Pipeline</u>	<u>Line No(s) within Easement</u>	<u>Province</u>	<u>Municipality</u>	<u>Plan Number</u>	<u>Legal Land Location</u>	<u>ROW Width (metres)</u>
C6-33	0052+026.027	100-4	100-4	ONT	KENORA		CTY, DIST OR REGN KENORA (DISTRICT) TWP, TOWN OR CITY MUTRIE PIN 420720035 MASTERBOOK COT/PARCEL/INSTRUMENT NO: PCL. 5011 DKF; BROKEN LOT 9, CON. 3	15
C6-38	0052+028.043	100-4	100-4	ONT	KENORA		CTY, DIST OR REGN KENORA (DISTRICT) TWP, TOWN OR CITY MUTRIE PIN 420720122 MASTERBOOK COT/PARCEL/INSTRUMENT NO: PCL. 21279 DKF; PT. N1/2 LOT 7, CON. 2	15
C6-39A	0052+028.900	100-4	100-4	ONT	KENORA		CTY, DIST OR REGN KENORA (DISTRICT) TWP, TOWN OR CITY MUTRIE PIN 420720024 MASTERBOOK COT/PARCEL/INSTRUMENT NO: PCL. 41513 DKF; PT. N1/2 LOT 6, CON. 2	15
C6-39B	0052+029.396	100-4	100-4	ONT	KENORA		CTY, DIST OR REGN KENORA (DISTRICT) TWP, TOWN OR CITY MUTRIE MASTERBOOK COT/PARCEL/INSTRUMENT NO: PCL. 41513 DKF; PT. S1/2 LOT 6, CON. 2	15
C6-39C	0052+029.726	100-4	100-4	ONT	KENORA		CTY, DIST OR REGN KENORA (DISTRICT) TWP, TOWN OR CITY MUTRIE MASTERBOOK COT/PARCEL/INSTRUMENT NO: PCL. 41513 DKF; PT. S1/2 LOT 5, CON. 2	15
C6-58	0053A+006.470	100-3	100-2 and 100-3	ON	KENORA		LOT 6 CON 2	27.43
C6-45	0053A+000.023	100-3	100-3	ONT	KENORA		CTY, DIST OR REGN KENORA (DISTRICT) TWP, TOWN OR CITY MUTRIE PIN 420720132 MASTERBOOK COT/PARCEL/INSTRUMENT NO: PCL 11087 DKF; SOUTH PT LOT 2 CON 2	27.2

Schedule A

TRANSFER AGREEMENT

<u>TCPL File Number</u>	<u>MLV Valve + KM Post</u>	<u>Converted Pipeline</u>	<u>Line No(s) within Easement</u>	<u>Province</u>	<u>Municipality</u>	<u>Plan Number</u>	<u>Legal Land Location</u>	<u>ROW Width (metres)</u>
C6-47	0053A+001.633	100-3	100-2 100-3	ONT	KENORA		CTY, DIST OR REGN KENORA (DISTRICT) TWP, TOWN OR CITY MACHIN PIN 420710087 MASTERBOOK COT/PARCEL/INSTRUMENT NO: PCL 13891 DKF; PT S1/2 LOT 12, CON 2	27.43
C6-46B	0053A+001.633	100-3	100-2 100-3	ONT	KENORA		CTY, DIST OR REGN KENORA (DISTRICT) TWP, TOWN OR CITY MUTRIE PLAN # Plan KR 1203 Pt 3 5 7 10 & 11 PIN 420720135 MASTERBOOK COT/PARCEL/INSTRUMENT NO: PCL 20253 DKF; PART OF E1/2 LOT 1, CON 2	27.43
C6-46A	0053A+001.633	100-3	100-2 100-3	ONT	KENORA		CTY, DIST OR REGN KENORA (DISTRICT) TWP, TOWN OR CITY MUTRIE PLAN # Plan KR 1203 Parts 1 2 4 & 6 PIN 420720134 MASTERBOOK COT/PARCEL/INSTRUMENT NO: PCL 29787 DKF; PART OF LOT 1 CON 2	27.43
C6-49	0053A+002.441	100-3	100-3	ONT	KENORA		CTY, DIST OR REGN KENORA (DISTRICT) TWP, TOWN OR CITY MACHIN PIN 420710088 MASTERBOOK COT/PARCEL/INSTRUMENT NO: PCL 6633 DKF; PT S1/2 LOT 11 CON 2	27.43
C6-51	0053A+003.242	100-3	100-3	ONT	KENORA		CTY, DIST OR REGN KENORA (DISTRICT) TWP, TOWN OR CITY MACHIN PIN 420710091 MASTERBOOK COT/PARCEL/INSTRUMENT NO: PCL 18379 DKF; PT S1/2 LOT 10 CON 2	27.43
C6-52	0053A+004.048	100-3	100-3	ONT	KENORA		CTY, DIST OR REGN KENORA (DISTRICT) TWP, TOWN OR CITY MACHIN PIN 420710092 MASTERBOOK COT/PARCEL/INSTRUMENT NO: PCL 13361 DKF; PT S1/2 LOT 9 CON 2	27.43

Schedule A

TRANSFER AGREEMENT

<u>TCPL File Number</u>	<u>MLV Valve + KM Post</u>	<u>Converted Pipeline</u>	<u>Line No(s) within Easement</u>	<u>Province</u>	<u>Municipality</u>	<u>Plan Number</u>	<u>Legal Land Location</u>	<u>ROW Width (metres)</u>
C6-54	0053A+004.830	100-3	100-3	ONT	KENORA		CTY, DIST OR REGN KENORA (DISTRICT) TWP, TOWN OR CITY MACHIN PLAN # Plan KR 1807 Pts 1-3 PIN 420710095 MASTERBOOK COT/PARCEL/INSTRUMENT NO: PCL 27278 DKF; S1/2 LOT 8 CON 2	27.43
C6-55	0053A+005.649	100-3	100-2 100-3	ONT	KENORA		CTY, DIST OR REGN KENORA (DISTRICT) TWP, TOWN OR CITY MACHIN PIN 420710097 MASTERBOOK COT/PARCEL/INSTRUMENT NO: PCL 18040 DKF; PT S1/2 LOT 7 CON 2	27.43
C6-57	0053A+006.471	100-3	100-2 100-3	ONT	KENORA		CTY, DIST OR REGN KENORA (DISTRICT) TWP, TOWN OR CITY MACHIN PIN 420710100 MASTERBOOK COT/PARCEL/INSTRUMENT NO: PCL 9401 DKF; PT LOT 6 CON 2 WEST OF AUBREY RV	27.43
C6-61	0053A+007.278	100-3	100-2 & 100-3	ONT	KENORA		CTY, DIST OR REGN KENORA (DISTRICT) TWP, TOWN OR CITY MACHIN PIN 420710101 MASTERBOOK COT/PARCEL/INSTRUMENT NO: PCL 19655 DKF; PT S1/2 LOT 5 CON 2	27.43
C6-63	0053A+008.079	100-3	100-2 & 100-3	ONT	KENORA		CTY, DIST OR REGN KENORA (DISTRICT) TWP, TOWN OR CITY MACHIN PIN 420710104 MASTERBOOK COT/PARCEL/INSTRUMENT NO: PCL 19670 DKF; PT S1/2 LOT 4 CON 2	27.43
C6-64	0053A+008.882	100-3	100-2 100-3	ONT	KENORA		CTY, DIST OR REGN KENORA (DISTRICT) TWP, TOWN OR CITY MACHIN PIN 420710109 MASTERBOOK COT/PARCEL/INSTRUMENT NO: PCL 13507 DKF; PT W1/2 OF S1/2 LOT 3 CON 2	27.43

Schedule A

TRANSFER AGREEMENT

<u>TCPL File Number</u>	<u>MLV Valve + KM Post</u>	<u>Converted Pipeline</u>	<u>Line No(s) within Easement</u>	<u>Province</u>	<u>Municipality</u>	<u>Plan Number</u>	<u>Legal Land Location</u>	<u>ROW Width (metres)</u>
C6-65	0053A+009.286	100-3	100-2 & 100-3	ONT	KENORA		CTY, DIST OR REGN KENORA (DISTRICT) TWP, TOWN OR CITY MACHIN PIN 420710111 MASTERBOOK COT/PARCEL/INSTRUMENT NO: PCL 17820 DKF; E1/2 OF S1/2 LOT 3 CON 2	27.43
C6-68	0053A+009.693	100-3	100-2 & 100-3	ONT	KENORA		CTY, DIST OR REGN KENORA (DISTRICT) TWP, TOWN OR CITY MACHIN PIN 420710181 PART S1/2 LOT 2 CON 2	27.43
C6-69	0053A+010.505	100-3	100-2 & 100-3	ONT	KENORA		CTY, DIST OR REGN KENORA (DISTRICT) TWP, TOWN OR CITY MACHIN PIN 420710121 MASTERBOOK COT/PARCEL/INSTRUMENT NO: PCL 13800 DKF; PART S1/2 LOT 1 CON 2	27.43
C6-72-05-26	0053A+011.320	100-3	100-2 & 100-3	ONT	KENORA		CTY, DIST OR REGN KENORA (DISTRICT) TWP, TOWN OR CITY ETON PLAN # Plan KR 1147 Pt 1-5 PIN 420700132 MASTERBOOK COT/PARCEL/INSTRUMENT NO: PCL 28298 DKF; S1/2 LOT 12 CON 2	27.43
C6-73	0053A+012.103	100-3	100-2 & 100-3	ONT	KENORA		CTY, DIST OR REGN KENORA (DISTRICT) TWP, TOWN OR CITY ETON PIN 420700138 MASTERBOOK COT/PARCEL/INSTRUMENT NO: PCL 28767 DKF; S PART OF LOT 11 CON 2	27.43
C6-75	0053A+012.928	100-3	100-2 & 100-3	ONT	KENORA		CTY, DIST OR REGN KENORA (DISTRICT) TWP, TOWN OR CITY ETON PIN 420700142 MASTERBOOK COT/PARCEL/INSTRUMENT NO: PCL 38751 DKF; SLY PTN LOT 10 CON 2	27.43
C6-76	0053A+013.318	100-3	100-3	ONT	KENORA		CTY, DIST OR REGN KENORA (DISTRICT) TWP, TOWN OR CITY ETON PIN 420700139 MASTERBOOK COT/PARCEL/INSTRUMENT NO: PCL 14204 DKF; E1/2 OF S1/2 LOT 10 CON. 2	27.43

Schedule A

TRANSFER AGREEMENT

<u>TCPL File Number</u>	<u>MLV Valve + KM Post</u>	<u>Converted Pipeline</u>	<u>Line No(s) within Easement</u>	<u>Province</u>	<u>Municipality</u>	<u>Plan Number</u>	<u>Legal Land Location</u>	<u>ROW Width (metres)</u>
C6-77/78	0053A+013.721	100-3	100-3	ONT	KENORA		CTY, DIST OR REGN KENORA (DISTRICT) TWP, TOWN OR CITY ETON PIN 420700146 MASTERBOOK COT/PARCEL/INSTRUMENT NO: PCL 20012 DKF; PART S1/2 LOT 9 CON 2	27.43
C6-79/80	0053A+014.127	100-3	100-3	ONT	KENORA		CTY, DIST OR REGN KENORA (DISTRICT) TWP, TOWN OR CITY ETON PIN 420700145 MASTERBOOK COT/PARCEL/INSTRUMENT NO: PCL 11048 DKF; S PT LOTS 9 & 8 CON 2	27.43
C6-81	0053A+014.950	100-3	100-3	ONT	KENORA		CTY, DIST OR REGN KENORA (DISTRICT) TWP, TOWN OR CITY ETON PIN 420700148 MASTERBOOK COT/PARCEL/INSTRUMENT NO: PCL.14985 DKF; SE1/4 LOT 8, CON. 2	27.43
C6-82	0053A+015.364	100-3	100-3	ONT	KENORA		CTY, DIST OR REGN KENORA (DISTRICT) TWP, TOWN OR CITY ETON PIN 420700149 MASTERBOOK COT/PARCEL/INSTRUMENT NO: PCL 14498 DKF; S1/2 LOT 7 CON 2	27.43
C6-84	0053A+016.181	100-3	100-3	ONT	KENORA		CTY, DIST OR REGN KENORA (DISTRICT) TWP, TOWN OR CITY ETON PLAN # Plan 23R-8836 Pts 1-4 PIN 420700151 MASTERBOOK COT/PARCEL/INSTRUMENT NO: PCL 13733 DKF; PT LOT 6 CON 2	27.43
C6-85	0053A+016.980	100-3	100-3	ONT	KENORA		CTY, DIST OR REGN KENORA (DISTRICT) TWP, TOWN OR CITY ETON PIN 420700155 MASTERBOOK COT/PARCEL/INSTRUMENT NO: PCL 12568 DKF; PART S1/2 LOT 5 CON 2	27.43
C6-87	0053A+017.794	100-3	100-2 & 100-3	ONT	KENORA		CTY, DIST OR REGN KENORA (DISTRICT) TWP, TOWN OR CITY ETON PIN 420700158 MASTERBOOK COT/PARCEL/INSTRUMENT NO: PCL 19715 DKF; PT LOT 4 CON 2	27.43

Schedule A

TRANSFER AGREEMENT

<u>TCPL File Number</u>	<u>MLV Valve + KM Post</u>	<u>Converted Pipeline</u>	<u>Line No(s) within Easement</u>	<u>Province</u>	<u>Municipality</u>	<u>Plan Number</u>	<u>Legal Land Location</u>	<u>ROW Width (metres)</u>
C6-88/89	0053A+018.188	100-3	100-2 & 100-3	ONT	KENORA		CTY, DIST OR REGN KENORA (DISTRICT) TWP, TOWN OR CITY ETON PIN 420700162 MASTERBOOK COT/PARCEL/INSTRUMENT NO: PCL 14677 DKF; PART S1/2 LOT 4 & SW1/4 LOT 3 CON 2	30
C6-90	0053A+018.999	100-3	100-2 & 100-3	ONT	KENORA		CTY, DIST OR REGN KENORA (DISTRICT) TWP, TOWN OR CITY ETON PIN 420700164 MASTERBOOK COT/PARCEL/INSTRUMENT NO: PCL 36637 DKF; PT SE1/4 LOT 3 CON 2	27.43
C6-91	0053A+019.392	100-3	100-3	ONT	KENORA		CTY, DIST OR REGN KENORA (DISTRICT) TWP, TOWN OR CITY ETON PIN 420700167 MASTERBOOK COT/PARCEL/INSTRUMENT NO: PCL 16709 DKF; PART S1/2 LOT 2 CON 2	30
C6-92/93	0053A+020.200	100-3	100-2 & 100-3	ONT	KENORA		CTY, DIST OR REGN KENORA (DISTRICT) TWP, TOWN OR CITY ETON PIN 420700169, 420700170 MASTERBOOK COT/PARCEL/INSTRUMENT NO: PCLS 14995 & 23800 DKF; LOT 1 CON 2	42.67
C6-96B	0053A+021.020	100-3	100-2 100-3	ONT	KENORA		CTY, DIST OR REGN KENORA (DISTRICT) TWP, TOWN OR CITY WAINWRIGHT PLAN # Plan 23R-6944 Pts 8-11 PIN 420690484 MASTERBOOK COT/PARCEL/INSTRUMENT NO: PCL 37218 DKF; PT W1/2 LOT 12 CON 2	27.42
C6-96A	0053A+021.020	100-3	100-2 & 100-3	ONT	KENORA		CTY, DIST OR REGN KENORA (DISTRICT) TWP, TOWN OR CITY WAINWRIGHT PLAN # Plan 23R-6944 Pts 4-7 PIN 420690483 MASTERBOOK COT/PARCEL/INSTRUMENT NO: PCL 37380 DKF; PT W1/2 LOT 12 CON 2	42.67

Schedule A

TRANSFER AGREEMENT

<u>TCPL File Number</u>	<u>MLV Valve + KM Post</u>	<u>Converted Pipeline</u>	<u>Line No(s) within Easement</u>	<u>Province</u>	<u>Municipality</u>	<u>Plan Number</u>	<u>Legal Land Location</u>	<u>ROW Width (metres)</u>
C6-97	0053A+021.407	100-3	100-2 & 100-3	ONT	KENORA		CTY, DIST OR REGN KENORA (DISTRICT) TWP, TOWN OR CITY WAINWRIGHT PIN 420690485 MASTERBOOK COT/PARCEL/INSTRUMENT NO: PCL 34373 DKF; S PT OF E1/2 LOT 12 CON 2	27.43
C6-98	0053A+021.806	100-3	100-2 & 100-3	ONT	KENORA		CTY, DIST OR REGN KENORA (DISTRICT) TWP, TOWN OR CITY WAINWRIGHT PIN 420690487 MASTERBOOK COT/PARCEL/INSTRUMENT NO: PCL 18339 DKF; SW PTN LOT 11 CON 2	42.67
C6-99	0053A+022.208	100-3	100-2 & 100-3	ONT	KENORA		CTY, DIST OR REGN KENORA (DISTRICT) TWP, TOWN OR CITY WAINWRIGHT PIN 420699508 ?? MASTERBOOK COT/PARCEL/INSTRUMENT NO: PCL 17511 DKF; SE PTN LOT 11 CON 2	27.43
C6-100	0053A+022.611	100-3	100-2 100-3	ONT	KENORA		CTY, DIST OR REGN KENORA (DISTRICT) TWP, TOWN OR CITY WAINWRIGHT PIN 420690489 MASTERBOOK COT/PARCEL/INSTRUMENT NO: PCL 14512 DKF; S PT LOT 10 CON 2	42.67
C6-101AC	0053A+023.417	100-3	100-2 100-3	ONT	KENORA		CTY, DIST OR REGN KENORA (DISTRICT) TWP, TOWN OR CITY WAINWRIGHT PIN 420690718 MASTERBOOK COT/PARCEL/INSTRUMENT NO: PCL 13920 DKF; S PT. LOT 9 CON 2	42.67
C6-101B	0053A+023.898	100-3	100-2 100-3	ONT	KENORA		CTY, DIST OR REGN KENORA (DISTRICT) TWP, TOWN OR CITY WAINWRIGHT PIN 420690715 MASTERBOOK COT/PARCEL/INSTRUMENT NO: PCL 22068 DKF; S PT LOT 9 CON 2	42.67

Schedule A

TRANSFER AGREEMENT

<u>TCPL File Number</u>	<u>MLV Valve + KM Post</u>	<u>Converted Pipeline</u>	<u>Line No(s) within Easement</u>	<u>Province</u>	<u>Municipality</u>	<u>Plan Number</u>	<u>Legal Land Location</u>	<u>ROW Width (metres)</u>
C6-103A	0053A+023.992	100-3	100-2 100-3	ONT	KENORA		CTY, DIST OR REGN KENORA (DISTRICT) TWP, TOWN OR CITY WAINWRIGHT PLAN # Plan KR 390 Pts 1-3 PIN 420690712 MASTERBOOK COT/PARCEL/INSTRUMENT NO: PCL 32449 DKF; PT LOT 9 CON 1	42.67
C6-103B	0053A+024.278	100-3	100-2 100-3	ONT	KENORA		CTY, DIST OR REGN KENORA (DISTRICT) TWP, TOWN OR CITY WAINWRIGHT PLAN # Plan KR 390 Pts 4 7 & 8 PIN 420690701 MASTERBOOK COT/PARCEL/INSTRUMENT NO: PCL 23935 DKF; PT LOT 9 CON 1	42.67
C6-105	0053A+024.402	100-3	100-2 100-3	ONT	KENORA		CTY, DIST OR REGN KENORA (DISTRICT) TWP, TOWN OR CITY WAINWRIGHT PIN 420690683 MASTERBOOK COT/PARCEL/INSTRUMENT NO: PCL 16811 DKF; PT LOT 8 CON 1	27.43
C6-106A	0054+000.780	100-3	100-3	ONT	KENORA		CTY, DIST OR REGN KENORA (DISTRICT) TWP, TOWN OR CITY WAINWRIGHT PIN 420690658 MASTERBOOK COT/PARCEL/INSTRUMENT NO: PCL. 21348 DKF; PT. LOT 7, CON. 1	20
C6-106B	0054+001.312	100-3	100-3	ONT	KENORA		CTY, DIST OR REGN KENORA (DISTRICT) TWP, TOWN OR CITY WAINWRIGHT PIN 420690657 MASTERBOOK COT/PARCEL/INSTRUMENT NO: PCL. 37739 DKF; PT. LOT 7, CON. 1	20
C6-107/108	0054+001.318	100-3	100-3	ONT	KENORA		CTY, DIST OR REGN KENORA (DISTRICT) TWP, TOWN OR CITY WAINWRIGHT PIN 420690655 MASTERBOOK COT/PARCEL/INSTRUMENT NO: PCL. 25481 DKF; PT. LOTS 7 & 6, CON. 1	20

Schedule A

TRANSFER AGREEMENT

<u>TCPL File Number</u>	<u>MLV Valve + KM Post</u>	<u>Converted Pipeline</u>	<u>Line No(s) within Easement</u>	<u>Province</u>	<u>Municipality</u>	<u>Plan Number</u>	<u>Legal Land Location</u>	<u>ROW Width (metres)</u>
C6-111B	0054+003.096	100-3	100-3	ONT	KENORA		CTY, DIST OR REGN KENORA (DISTRICT) TWP, TOWN OR CITY WAINWRIGHT PIN 420690307 MASTERBOOK COT/PARCEL/INSTRUMENT NO: PCL. 23377 DKF; PT. LOT 5, CON. 1	20
C6-113A	0054+003.299	100-3	100-3	ONT	KENORA		CTY, DIST OR REGN KENORA (DISTRICT) TWP, TOWN OR CITY WAINWRIGHT PIN 420690247 MASTERBOOK COT/PARCEL/INSTRUMENT NO: PCL. 22263 DKF & PCL. 33298 DK; PT. LOT 4, CON. 1	20
C6-113B	0054+003.427	100-3	100-3	ONT	KENORA		CTY, DIST OR REGN KENORA (DISTRICT) TWP, TOWN OR CITY WAINWRIGHT PLAN # Plans 23R-9279 & 23R-5564 PIN 420690248 MASTERBOOK COT/PARCEL/INSTRUMENT NO: PCL. 40827 DKF; PT. LOT 4, CON. 1	20
C6-113C	0054+003.568	100-3	100-3	ONT	KENORA		CTY, DIST OR REGN KENORA (DISTRICT) TWP, TOWN OR CITY WAINWRIGHT PIN 420690300 MASTERBOOK COT/PARCEL/INSTRUMENT NO: PCL. 33441 DKF; PT. LOT 4, CON. 1	20
C6-113E	0054+004.259	100-3	100-3	ONT	KENORA		CTY, DIST OR REGN KENORA (DISTRICT) TWP, TOWN OR CITY WAINWRIGHT PLAN # Plan KR 902, Pts. 11 to 16 PIN 420690299 MASTERBOOK COT/PARCEL/INSTRUMENT NO: PCL. 25110 DKF; PT. LOT 4, CON. 1	20

Schedule A

TRANSFER AGREEMENT

<u>TCPL File Number</u>	<u>MLV Valve + KM Post</u>	<u>Converted Pipeline</u>	<u>Line No(s) within Easement</u>	<u>Province</u>	<u>Municipality</u>	<u>Plan Number</u>	<u>Legal Land Location</u>	<u>ROW Width (metres)</u>
C6-114B	0054+004.282	100-3	100-3	ONT	KENORA		CTY, DIST OR REGN KENORA (DISTRICT) TWP, TOWN OR CITY WAINWRIGHT PLAN # Plan 23R-7106, Pt. 1 PIN 420690207 MASTERBOOK COT/PARCEL/INSTRUMENT NO: PCL. 37335 DKF; PT. LOT 3, CON. 1	20
C6-114A	0054+004.282	100-3	100-3	ONT	KENORA		CTY, DIST OR REGN KENORA (DISTRICT) TWP, TOWN OR CITY WAINWRIGHT PLAN # Plan KR 733, Pts. 3,4 & 5 PIN 420690206 MASTERBOOK COT/PARCEL/INSTRUMENT NO: PCL. 24748A DKF; PT. S1/2 LOT 3, CON. 1	20
C6-117	0054+004.371	100-3	100-3	ONT	KENORA		CTY, DIST OR REGN KENORA (DISTRICT) TWP, TOWN OR CITY VAN HORNE MASTERBOOK COT/PARCEL/INSTRUMENT NO: PCL. 29402 DKF 42362; MASTERBOOK PIN: 420830111, 420830110, 420830113; PT. LOT 3, CON. 6	30
C6-119	0054+005.306	100-3	100-3	ONT	KENORA		CTY, DIST OR REGN KENORA (DISTRICT) TWP, TOWN OR CITY VAN HORNE PIN 420830007 MASTERBOOK COT/PARCEL/INSTRUMENT NO: PCL. 20610 DKF; LOT. 2, CON. 6	30
C6-120	0054+005.374	100-3	100-3	ONT	KENORA		CTY, DIST OR REGN KENORA (DISTRICT) TWP, TOWN OR CITY VAN HORNE MASTERBOOK COT/PARCEL/INSTRUMENT NO: PCLS. 22763, 27358 & 29753 DKF; MASTERBOOK PIN: 420830010, 420830026, 420830034; LOT 2, CON. 6	30

Schedule A

TRANSFER AGREEMENT

<u>TCPL File Number</u>	<u>MLV Valve + KM Post</u>	<u>Converted Pipeline</u>	<u>Line No(s) within Easement</u>	<u>Province</u>	<u>Municipality</u>	<u>Plan Number</u>	<u>Legal Land Location</u>	<u>ROW Width (metres)</u>
C6-121	0054+006.271	100-3	100-3	ONT	KENORA		CTY, DIST OR REGN KENORA (DISTRICT) TWP, TOWN OR CITY VAN HORNE PIN 420830001 MASTERBOOK COT/PARCEL/INSTRUMENT NO: PCL. 13653 DKF; PT. LOT 1, CON. 6	30
C7-1	0054+007.084	100-3	100-3	ONT	KENORA		CTY, DIST OR REGN KENORA (DISTRICT) TWP, TOWN OR CITY ZEALAND PIN 420880001 MASTERBOOK COT/PARCEL/INSTRUMENT NO: PCL. 31616 DKF, SD 93; PT. LOT 23, CON. 6	30
C7-2A	0054+007.488	100-3	100-3	ONT	KENORA		CTY, DIST OR REGN KENORA (DISTRICT) TWP, TOWN OR CITY ZEALAND PIN 420880003 MASTERBOOK COT/PARCEL/INSTRUMENT NO: PCL. 24229 DKF; PT. LOT 23, CON. 6	30
C7-2B	0054+007.646	100-3	100-3	ONT	KENORA		CTY, DIST OR REGN KENORA (DISTRICT) TWP, TOWN OR CITY ZEALAND PIN 420880002 MASTERBOOK COT/PARCEL/INSTRUMENT NO: PCL. 29101 KF; PT. LOT 23, CON. 6	30
C7-3A	0054+007.882	100-3	100-3	ONT	KENORA		CTY, DIST OR REGN KENORA (DISTRICT) TWP, TOWN OR CITY ZEALAND PIN 420880010, 420880012 MASTERBOOK COT/PARCEL/INSTRUMENT NO: PCL. 29584 DKF; PT. LOT 23, CON. 6	30
C7-3B	0054+007.929	100-3	100-3	ONT	KENORA		CTY, DIST OR REGN KENORA (DISTRICT) TWP, TOWN OR CITY ZEALAND PIN 420880015 MASTERBOOK COT/PARCEL/INSTRUMENT NO: PCL. 41826 DKF; PT. LOT 23, CON. 6	30

Schedule A

TRANSFER AGREEMENT

<u>TCPL File Number</u>	<u>MLV Valve + KM Post</u>	<u>Converted Pipeline</u>	<u>Line No(s) within Easement</u>	<u>Province</u>	<u>Municipality</u>	<u>Plan Number</u>	<u>Legal Land Location</u>	<u>ROW Width (metres)</u>
C7-4	0054+008.008	100-3	100-3	ONT	KENORA		CTY, DIST OR REGN KENORA (DISTRICT) TWP, TOWN OR CITY ZEALAND PIN 420880014 MASTERBOOK COT/PARCEL/INSTRUMENT NO: PCL. 13231 DKF; PT. LOT 22, CON. 6	30
C7-6	0055+000.056	100-4	100-4	ONT	KENORA		CTY, DIST OR REGN KENORA (DISTRICT) TWP, TOWN OR CITY DRYDEN (CITY) PIN 420880376 MASTERBOOK COT/PARCEL/INSTRUMENT NO: PCLS. 7909DKF; LOT 20, CON. 6	25
C7-7B	0055+000.225	100-4	100-4	ONT	KENORA		CTY, DIST OR REGN KENORA (DISTRICT) TWP, TOWN OR CITY DRYDEN (CITY) PLAN # Plan KR-357, Pts. 1, 3 & 4 PIN 420880081 MASTERBOOK COT/PARCEL/INSTRUMENT NO: PCL. 23681 DKF; PT. S1/2 LOT 20, CON. 6	25
C7-9	0055+000.492	100-4	100-4	ONT	KENORA		CTY, DIST OR REGN KENORA (DISTRICT) TWP, TOWN OR CITY DRYDEN (CITY) PIN 420880406 MASTERBOOK COT/PARCEL/INSTRUMENT NO: PCL.41258 DKF 41269; NE PT. LOT 20, CON. 5	15
C7-13	0055+000.785	100-4	100-4	Ont	KENORA		CTY, DIST OR REGN KENORA (DISTRICT) TWP, TOWN OR CITY DRYDEN (CITY) PIN duplicate of C7-11A? MASTERBOOK COT/PARCEL/INSTRUMENT NO: PCL. 14213 DKF; N. PT. LOT 19, CON. 5	15

Schedule A

TRANSFER AGREEMENT

<u>TCPL File Number</u>	<u>MLV Valve + KM Post</u>	<u>Converted Pipeline</u>	<u>Line No(s) within Easement</u>	<u>Province</u>	<u>Municipality</u>	<u>Plan Number</u>	<u>Legal Land Location</u>	<u>ROW Width (metres)</u>
C7-11B	0055+000.785	100-4	100-4	ONT	KENORA		CTY, DIST OR REGN KENORA (DISTRICT) TWP, TOWN OR CITY DRYDEN (CITY) PLAN # Plan 23R-6273 Pt 1 PIN 420880274 MASTERBOOK COT/PARCEL/INSTRUMENT NO: PCL. 35880 DKF; PT. LOT 19, CON. 5	15
C7-14A	0055+001.771	100-4	100-4	ONT	KENORA		CTY, DIST OR REGN KENORA (DISTRICT) TWP, TOWN OR CITY DRYDEN (CITY) MASTERBOOK COT/PARCEL/INSTRUMENT NO: PCL. 15926 DKF; N. PT. LOT 18, CON. 5	15
C7-14B	0055+002.175	100-4	100-4	ONT	KENORA		CTY, DIST OR REGN KENORA (DISTRICT) TWP, TOWN OR CITY DRYDEN (CITY) PIN 420880257 MASTERBOOK COT/PARCEL/INSTRUMENT NO: PCL. 6701 DKF; W. PT. OF S. PT. BROKEN LOT 18, CON. 5	15
C7-15	0055+002.202	100-4	100-4	ONT	KENORA		CTY, DIST OR REGN KENORA (DISTRICT) TWP, TOWN OR CITY DRYDEN (CITY) PIN 420880258 MASTERBOOK COT/PARCEL/INSTRUMENT NO: PCL. 6701 DKF; SE PT. BROKEN LOT 18, CON. 5	15
C7-16A	0055+002.633	100-4	100-4	ONT	KENORA		CTY, DIST OR REGN KENORA (DISTRICT) TWP, TOWN OR CITY DRYDEN (CITY) PLAN # S of CPR R/W PIN 420880676 MASTERBOOK COT/PARCEL/INSTRUMENT NO: PCL. 6997 DKF; PT. BROKEN LOT 17, CON. 5	15

Schedule A

TRANSFER AGREEMENT

<u>TCPL File Number</u>	<u>MLV Valve + KM Post</u>	<u>Converted Pipeline</u>	<u>Line No(s) within Easement</u>	<u>Province</u>	<u>Municipality</u>	<u>Plan Number</u>	<u>Legal Land Location</u>	<u>ROW Width (metres)</u>
C7-16B	0055+003.400	100-4	100-2 100-3	ONT	KENORA		CTY, DIST OR REGN KENORA (DISTRICT) TWP, TOWN OR CITY DRYDEN (CITY) PIN 420880759 MASTERBOOK COT/PARCEL/INSTRUMENT NO: PCL. 40157 DKF; BLOCK 25 PLAN 23M-895	42.67
C7-16C	0055+003.456	100-4	100-4	Ont	KENORA		CTY, DIST OR REGN KENORA (DISTRICT) TWP, TOWN OR CITY DRYDEN (CITY) PLAN # S. of CPR R/W PIN 420880777 MASTERBOOK COT/PARCEL/INSTRUMENT NO: PCL. 21221 DKF; PT. S. PT. LOT 17, CON. 5	15
C7-19A/21	0055+004.364	100-4	100-3 100-4	ONT	KENORA		CTY, DIST OR REGN KENORA (DISTRICT) TWP, TOWN OR CITY DRYDEN (CITY) PIN 420880785 MASTERBOOK COT/PARCEL/INSTRUMENT NO: PCL. 23309 DKF; LOT 15, CON. 4	27.43
C7-19B	0055+005.209	100-4	100-3 100-4	ONT	KENORA		CTY, DIST OR REGN KENORA (DISTRICT) TWP, TOWN OR CITY DRYDEN (CITY) PIN 420880786 MASTERBOOK COT/PARCEL/INSTRUMENT NO: PCL. 13077 DKF; LOC;N SV-26 IN LOT 14, CON. 4	27.43
C7-22	0055+005.240	100-4	100-3 100-4	ONT	KENORA		CTY, DIST OR REGN KENORA (DISTRICT) TWP, TOWN OR CITY DRYDEN (CITY) PLAN # N. of CPR R/W PIN 420880787 MASTERBOOK COT/PARCEL/INSTRUMENT NO: PCL. 17626 DKF; PT. BROKEN LOT 14, CON. 4	27.43

Schedule A

TRANSFER AGREEMENT

<u>TCPL File Number</u>	<u>MLV Valve + KM Post</u>	<u>Converted Pipeline</u>	<u>Line No(s) within Easement</u>	<u>Province</u>	<u>Municipality</u>	<u>Plan Number</u>	<u>Legal Land Location</u>	<u>ROW Width (metres)</u>
C7-23	0055+005.727	100-4	100-3 100-4	ONT	KENORA		CTY, DIST OR REGN KENORA (DISTRICT) TWP, TOWN OR CITY DRYDEN (CITY) PIN 420880797 MASTERBOOK COT/PARCEL/INSTRUMENT NO: PCL. 34801 DK; MASTERBOOK PLAN NO: PLAN 23R-5884, PTS. 2, 3, 4, 6, 7 & 8; PT. LOTS 14 & 13, CON. 4	27.43
C7-25A/C	0055+006.221	100-4	100-2, 100-3 and 100-4	ONT	KENORA		CTY, DIST OR REGN KENORA (DISTRICT) TWP, TOWN OR CITY DRYDEN (CITY) PLAN # Plan 23R-5125 Pts 1-8 PIN 420880813, 420880861 MASTERBOOK COT/PARCEL/INSTRUMENT NO: PCL 33522 DKF & DEED 20559; PT LOT 13 CON 4	47.67
C7-25D	0055+006.281	100-4	100-2 and 100-4	ONT	KENORA		CTY, DIST OR REGN KENORA (DISTRICT) TWP, TOWN OR CITY DRYDEN (CITY) MASTERBOOK COT/PARCEL/INSTRUMENT NO: 26114; PT. BROKEN LOT 13, CON. 4	47.67
C7-26	0055+006.809	100-4	100-2 and 100-4	ONT	KENORA		CTY, DIST OR REGN KENORA (DISTRICT) TWP, TOWN OR CITY DRYDEN (CITY) PLAN # Plan KR 232, Pt. 3 PIN 420880815 MASTERBOOK COT/PARCEL/INSTRUMENT NO: PCL. 41163 DKF; PT. LOT 13, CON. 4	42.67
C7-27A	0055+007.500	100-4	100-2 and 100-4	ONT	KENORA		CTY, DIST OR REGN KENORA (DISTRICT) TWP, TOWN OR CITY DRYDEN (CITY) PLAN # Plan KR-755, Pts. 11 & 13-16 PIN 420880834 MASTERBOOK COT/PARCEL/INSTRUMENT NO: PCL. 34038 DKF; PT. LOTS 13 & 12, CON. 4	42.67

Schedule A

TRANSFER AGREEMENT

<u>TCPL File Number</u>	<u>MLV Valve + KM Post</u>	<u>Converted Pipeline</u>	<u>Line No(s) within Easement</u>	<u>Province</u>	<u>Municipality</u>	<u>Plan Number</u>	<u>Legal Land Location</u>	<u>ROW Width (metres)</u>
C7-27B	0055+007.853	100-4	100-3	ONT	KENORA		CTY, DIST OR REGN KENORA (DISTRICT) TWP, TOWN OR CITY DRYDEN (CITY) PLAN # Plan KR-755 Pt 12 PIN 420890247 MASTERBOOK COT/PARCEL/INSTRUMENT NO: PCL 33385 DKF; PART LOT 12 CON 4	20
C7-30/32/34	0055+008.831	100-4	100-3	ONT	KENORA		CTY, DIST OR REGN KENORA (DISTRICT) TWP, TOWN OR CITY DRYDEN (CITY) PIN 420890316 MASTERBOOK COT/PARCEL/INSTRUMENT NO: PCL. 5807; PARTS OF LOT 11, CON. 3PARTS OF LOT 10, CON. 3	20
C7-41	0055+010.771	100-4	100-4	ONT	KENORA		CTY, DIST OR REGN KENORA (DISTRICT) TWP, TOWN OR CITY ZEALAND PIN 420890224 MASTERBOOK COT/PARCEL/INSTRUMENT NO: PCL. 11803 DKF; S. PT. MIN LOC ₂ N HW 242	15
C7-42	0055+011.059	100-4	100-4	ONT	KENORA		CTY, DIST OR REGN KENORA (DISTRICT) TWP, TOWN OR CITY ZEALAND PIN 420890235 MASTERBOOK COT/PARCEL/INSTRUMENT NO: PCL. 22485 DKF; S. PT. LOT 8, CON. 3	15
C7-43	0055+011.791	100-4	100-4	ONT	KENORA		CTY, DIST OR REGN KENORA (DISTRICT) TWP, TOWN OR CITY ZEALAND PIN 420890236 MASTERBOOK COT/PARCEL/INSTRUMENT NO: PCL 13492 DKF; PT LOT 7 CON 3	20
C7-45	0055+011.925	100-4	100-4	ONT	KENORA		CTY, DIST OR REGN KENORA (DISTRICT) TWP, TOWN OR CITY ZEALAND PIN 420890670 MASTERBOOK COT/PARCEL/INSTRUMENT NO: PCL. 17212 DKF; PT. N. PT. LOT 7, CON. 2	20

Schedule A

TRANSFER AGREEMENT

<u>TCPL File Number</u>	<u>MLV Valve + KM Post</u>	<u>Converted Pipeline</u>	<u>Line No(s) within Easement</u>	<u>Province</u>	<u>Municipality</u>	<u>Plan Number</u>	<u>Legal Land Location</u>	<u>ROW Width (metres)</u>
C7-46	0055+012.716	100-4	100-4	ONT	KENORA		CTY, DIST OR REGN KENORA (DISTRICT) TWP, TOWN OR CITY ZEALAND PIN 420890671 420899511?? MASTERBOOK COT/PARCEL/INSTRUMENT NO: PCL. 19543 DKF REM.; S. PT. LOT 7, CON. 2	20
C7-47/49	0055+012.965	100-4	100-4	ONT	KENORA		CTY, DIST OR REGN KENORA (DISTRICT) TWP, TOWN OR CITY ZEALAND PIN 420890677 MASTERBOOK COT/PARCEL/INSTRUMENT NO: PCL. 15374 DKF; PT. LOT 6, CON. 2	20
C7-50	0055+013.697	100-4	100-4	ONT	KENORA		CTY, DIST OR REGN KENORA (DISTRICT) TWP, TOWN OR CITY ZEALAND PLAN # Plan 23R-5388, Pts. 1, 2 & 3 PIN 420890684 MASTERBOOK COT/PARCEL/INSTRUMENT NO: PCL. 33864 DKF; PT. BROKEN LOT 5, CON. 2	15
C7-52A/C	0055+013.884	100-4	100-4	ONT	KENORA		CTY, DIST OR REGN KENORA (DISTRICT) TWP, TOWN OR CITY ZEALAND PIN 420890682 MASTERBOOK COT/PARCEL/INSTRUMENT NO: PCL. 13712 DKF; PT. BROKEN LOT 5, CON. 2	15
C7-54	0055+014.000	100-4	100-4	ONT	KENORA		CTY, DIST OR REGN KENORA (DISTRICT) TWP, TOWN OR CITY ZEALAND PIN 420890181 MASTERBOOK COT/PARCEL/INSTRUMENT NO: PCL. 25603 DKF; LOCATION HW 131	15
C7-52B	0055+014.012	100-4	100-4	ONT	KENORA		CTY, DIST OR REGN KENORA (DISTRICT) TWP, TOWN OR CITY ZEALAND PLAN # Plan KR-2116, Pt. 2 PIN 420890180 MASTERBOOK COT/PARCEL/INSTRUMENT NO: PCL. 28128 DKF; PT. LOCATION S.219	15

Schedule A

TRANSFER AGREEMENT

<u>TCPL File Number</u>	<u>MLV Valve + KM Post</u>	<u>Converted Pipeline</u>	<u>Line No(s) within Easement</u>	<u>Province</u>	<u>Municipality</u>	<u>Plan Number</u>	<u>Legal Land Location</u>	<u>ROW Width (metres)</u>
C7-53	0055+014.284	100-4	100-4	ONT	KENORA		CTY, DIST OR REGN KENORA (DISTRICT) TWP, TOWN OR CITY ZEALAND PLAN # Plan KR-770, Pts. 2, 3 & 4 PIN 420890182 MASTERBOOK COT/PARCEL/INSTRUMENT NO: PCL. 25577 DKF; PT. LOCATION HW 132	15
C7-55B	0055+014.912	100-4	100-4	ONT	KENORA		CTY, DIST OR REGN KENORA (DISTRICT) TWP, TOWN OR CITY ZEALAND PLAN # N of Nuggett Creek PIN 420890184 MASTERBOOK COT/PARCEL/INSTRUMENT NO: PCL. 20888 DKF; PT. LOC;N S218	15
C7-58ABC	0056+000.197	100-3	100-3	ONT	KENORA		CTY, DIST OR REGN KENORA (DISTRICT) TWP, TOWN OR CITY ZEALAND PIN 420890693 MASTERBOOK COT/PARCEL/INSTRUMENT NO: PCL. 26150 DKF; PT. LOT 4, CON. 1	42.67
C7-59A	0056+000.357	100-3	100-3	ONT	KENORA		CTY, DIST OR REGN KENORA (DISTRICT) TWP, TOWN OR CITY ZEALAND PIN 420890696 MASTERBOOK COT/PARCEL/INSTRUMENT NO: PCL. 24926 DKF; N. PT. LOT 3, CON. 1	42.67
C7-60	0056+001.316	100-3	100-3	ONT	KENORA		CTY, DIST OR REGN KENORA (DISTRICT) TWP, TOWN OR CITY ZEALAND PIN 420890698 MASTERBOOK COT/PARCEL/INSTRUMENT NO: PCL. 6610 DKF; N. PT. BROKEN LOT 2, CON. 2	42.67
C7-61	0056+001.719	100-3	100-3	ONT	KENORA		CTY, DIST OR REGN KENORA (DISTRICT) TWP, TOWN OR CITY ZEALAND LOT 2, CON. 1	42.67

Schedule A

TRANSFER AGREEMENT

<u>TCPL File Number</u>	<u>MLV Valve + KM Post</u>	<u>Converted Pipeline</u>	<u>Line No(s) within Easement</u>	<u>Province</u>	<u>Municipality</u>	<u>Plan Number</u>	<u>Legal Land Location</u>	<u>ROW Width (metres)</u>
C7-62	0056+002.411	100-3	100-3	ONT	KENORA		CTY, DIST OR REGN KENORA (DISTRICT) TWP, TOWN OR CITY ZEALAND PIN 420890699 MASTERBOOK COT/PARCEL/INSTRUMENT NO: PCL. 17856 DKF; S. PT. LOT 1, CON. 1	42.67
C7-63	0056+002.941	100-3	100-3	ONT	KENORA		CTY, DIST OR REGN KENORA (DISTRICT) TWP, TOWN OR CITY SOUTHWORTH PIN 420930140 MASTERBOOK COT/PARCEL/INSTRUMENT NO: PCL. 6029 DKF; N. PT. LOT 13, CON. 6	42.67
C7-64	0056+003.321	100-3	100-3	ONT	KENORA		CTY, DIST OR REGN KENORA (DISTRICT) TWP, TOWN OR CITY SOUTHWORTH PIN 420930141 MASTERBOOK COT/PARCEL/INSTRUMENT NO: PCL. 6780 DKF; N. PT. BROKEN LOT 12, CON. 6	42.67
C7-68	0056+005.847	100-3	100-3	ONT	KENORA		CTY, DIST OR REGN KENORA (DISTRICT) TWP, TOWN OR CITY SOUTHWORTH PIN 420930144 MASTERBOOK COT/PARCEL/INSTRUMENT NO: PCL. 12850 DKF; N. PT. BROKEN LOT 10, CON. 5	42.67
C7-69	0056+006.117	100-3	100-3	ONT	KENORA		CTY, DIST OR REGN KENORA (DISTRICT) TWP, TOWN OR CITY SOUTHWORTH PIN 420930145 MASTERBOOK COT/PARCEL/INSTRUMENT NO: PCL. 6150 DKF; S. PT. LOT 10, CON. 5	42.67
C7-70/72	0056+006.225	100-3	100-3	ONT	KENORA		CTY, DIST OR REGN KENORA (DISTRICT) TWP, TOWN OR CITY SOUTHWORTH PIN 420930144 MASTERBOOK COT/PARCEL/INSTRUMENT NO: PCL. 12850 DKF; PT. LOT 9, CON. 5	42.67

Schedule A

TRANSFER AGREEMENT

<u>TCPL File Number</u>	<u>MLV Valve + KM Post</u>	<u>Converted Pipeline</u>	<u>Line No(s) within Easement</u>	<u>Province</u>	<u>Municipality</u>	<u>Plan Number</u>	<u>Legal Land Location</u>	<u>ROW Width (metres)</u>
C7-73	0056+006.748	100-3	100-3	ONT	KENORA		CTY, DIST OR REGN KENORA (DISTRICT) TWP, TOWN OR CITY UNKNOWN PIN 420930113 SITUATE AT DINORWIC; MASTERBOOK COT/PARCEL/INSTRUMENT NO: PCL 14555 DKF; PT. NW PT MINING LOCATION HW 7	27.43
C7-74A	0056+007.132	100-3	100-3	ONT	KENORA		CTY, DIST OR REGN KENORA (DISTRICT) TWP, TOWN OR CITY SOUTHWORTH PIN 420930378 MASTERBOOK COT/PARCEL/INSTRUMENT NO: PCL.11456 DKF; BLOCK C LOCATION HW. 7	27.43
C7-80	0056+007.914	100-3	100-3	ONT	KENORA		CTY, DIST OR REGN KENORA (DISTRICT) TWP, TOWN OR CITY SOUTHWORTH PIN 420930374 MASTERBOOK COT/PARCEL/INSTRUMENT NO: PCL. 23549 DKF; PT. LOCATION HW 8	27.43
C7-82	0056+008.328	100-3	100-3	ONT	KENORA		CTY, DIST OR REGN KENORA (DISTRICT) TWP, TOWN OR CITY SOUTHWORTH PIN 420930426 MASTERBOOK COT/PARCEL/INSTRUMENT NO: PCL. 22632 DKF; LOCATION HW 162/HW13	27.43
C7-84	0056+008.882	100-3	100-2 & 100-3	ONT	KENORA		CTY, DIST OR REGN KENORA (DISTRICT) TWP, TOWN OR CITY SOUTHWORTH PIN 420930096 MASTERBOOK COT/PARCEL/INSTRUMENT NO: PCL. 22632 DKF; N PT. LOT 7, CON. 4	27.43
C7-85A	0056+009.177	100-3	100-2 & 100-3	ONT	KENORA		CTY, DIST OR REGN KENORA (DISTRICT) TWP, TOWN OR CITY SOUTHWORTH PIN 420930091 MASTERBOOK COT/PARCEL/INSTRUMENT NO: PCL. 29762 DKF; LOT 7, CON. 4	27.43

Schedule A

TRANSFER AGREEMENT

<u>TCPL File Number</u>	<u>MLV Valve + KM Post</u>	<u>Converted Pipeline</u>	<u>Line No(s) within Easement</u>	<u>Province</u>	<u>Municipality</u>	<u>Plan Number</u>	<u>Legal Land Location</u>	<u>ROW Width (metres)</u>
C7-88	0056+010.483	100-3	100-2 & 100-3	ONT	KENORA		CTY, DIST OR REGN KENORA (DISTRICT) TWP, TOWN OR CITY SOUTHWORTH PIN 420930194 MASTERBOOK COT/PARCEL/INSTRUMENT NO: PCL. 6728 DKF; N. PT. LOT 6, CON. 3	27.43
C7-89/90/91	0056+011.533	100-3	100-2 & 100-3	ONT	KENORA		CTY, DIST OR REGN KENORA (DISTRICT) TWP, TOWN OR CITY SOUTHWORTH MASTERBOOK COT/PARCEL/INSTRUMENT NO: PCLS 16088 / 14317 / 13354 DKF; MASTERBOOK PIN: 420930195, 420930196, 420930198; PT LOTS 6 5 & 4 CON 3	42.67
C7-91/93	0056+013.000	100-3	100-2 100-3	ONT	KENORA		CTY, DIST OR REGN KENORA (DISTRICT) TWOP, TOWN OR CITY SOUTHWORTH MASTERBOOK COT/PARCEL/INSTRUMENT NO. PCLS. PT LOT 5	42.67
C7-95	0056+014.365	100-3	100-2 100-3	ONT	KENORA		CTY, DIST OR REGN KENORA (DISTRICT) TWP, TOWN OR CITY SOUTHWORTH PIN 420930203 MASTERBOOK COT/PARCEL/INSTRUMENT NO: PCL 17380 DKF; PT S1/2 LOT 3 CON 2	42.67
C7-96	0056+015.165	100-3	100-3	ONT	KENORA		CTY, DIST OR REGN KENORA (DISTRICT) TWP, TOWN OR CITY SOUTHWORTH PIN 420930411 MASTERBOOK COT/PARCEL/INSTRUMENT NO: PCL.14121 DKF; N. PT. LOT 3, CON. 1	42.67
C7-100	0056+016.037	100-3	100-3	ONT	KENORA		CTY, DIST OR REGN KENORA (DISTRICT) TWP, TOWN OR CITY SOUTHWORTH PIN 420930226 MASTERBOOK COT/PARCEL/INSTRUMENT NO: PCL. 6678 DKF; S. PT. LOT 2, CON. 1	42.67

Schedule A

TRANSFER AGREEMENT

<u>TCPL File Number</u>	<u>MLV Valve + KM Post</u>	<u>Converted Pipeline</u>	<u>Line No(s) within Easement</u>	<u>Province</u>	<u>Municipality</u>	<u>Plan Number</u>	<u>Legal Land Location</u>	<u>ROW Width (metres)</u>
C7-112/114	0056+023.543	100-3	100-3	ONT	KENORA		CTY, DIST OR REGN KENORA (DISTRICT) TWP, TOWN OR CITY MELGUND PIN 420950044 MASTERBOOK COT/PARCEL/INSTRUMENT NO: PCL. 12311 DKF; S. PT. LOT 6, CON. 5	42.67
C7-118/120	0057+000.287	100-3	100-3	ONT	KENORA		CTY, DIST OR REGN KENORA (DISTRICT) TWP, TOWN OR CITY MELGUND PIN 420950051 MASTERBOOK COT/PARCEL/INSTRUMENT NO: PCL. 5827 DKF; S1/2 LOT 4, CON. 5	27.43
C7-122	0057+001.527	100-3	100-3	ONT	KENORA		CTY, DIST OR REGN KENORA (DISTRICT) TWP, TOWN OR CITY MELGUND PIN 420950062, 420950059 MASTERBOOK COT/PARCEL/INSTRUMENT NO: PCLS 6572 DKF & 4476 NDRR; N PT LOTS 3 & 2 CON 4	27.43
C7-123	0057+002.805	100-3	100-3	ONT	KENORA		CTY, DIST OR REGN KENORA (DISTRICT) TWP, TOWN OR CITY MELGUND PIN 420950057 MASTERBOOK COT/PARCEL/INSTRUMENT NO: PCL. 11619 DKF; N. PT. OF N PT. LOT 1, CON. 4	27.43
C7-130	0057+004.545	100-3	100-3	ONT	KENORA		CTY, DIST OR REGN KENORA (DISTRICT) TWP, TOWN OR CITY REVELL MASTERBOOK COT/PARCEL/INSTRUMENT NO: PCL 8888 DKFNEED CROWN EASEMENT FOR L-C7-L3-57-4SEE PROPERTY FILE C7-130 FOR EXPLANATION; PART MINING LOCATION D 42 & SOUTH PT BROKEN LOT 11 CON 4	20

Schedule A

TRANSFER AGREEMENT

<u>TCPL File Number</u>	<u>MLV Valve + KM Post</u>	<u>Converted Pipeline</u>	<u>Line No(s) within Easement</u>	<u>Province</u>	<u>Municipality</u>	<u>Plan Number</u>	<u>Legal Land Location</u>	<u>ROW Width (metres)</u>
C7-132	0057+005.706	100-3	100-3	ONT	KENORA		CTY, DIST OR REGN KENORA (DISTRICT) TWP, TOWN OR CITY REVELL MASTERBOOK COT/PARCEL/INSTRUMENT NO: PCL. 21849 DKF; PT. LOT 10, CON. 3	20
C7-139/141	0057+008.080	100-3	100-3	ONT	KENORA		CTY, DIST OR REGN KENORA (DISTRICT) TWP, TOWN OR CITY REVELL PIN 420960012 MASTERBOOK COT/PARCEL/INSTRUMENT NO: PCL 9131 DKF; PT N1/2 LOT 8 CON 2	27.43
C7-148	0057+014.075	100-3	100-2 & 100-3	ONT	KENORA		CTY, DIST OR REGN KENORA (DISTRICT) TWP, TOWN OR CITY REVELL PIN 420960009 MASTERBOOK COT/PARCEL/INSTRUMENT NO: PCL. 8835 K; S1/2 LOT 1, CON. 1	42.67
C8-13	0058+007.734	100-3	100-3	ONT	KENORA		CTY, DIST OR REGN KENORA (DISTRICT) TWP, TOWN OR CITY BRADSHAW PIN 421000013 MASTERBOOK COT/PARCEL/INSTRUMENT NO: PCL. 3999; UNSUBDIVIDED TOWNSHIPBALLAST PIT "A"	20
C8-21	0058+020.823	100-3	100-2 & 100-3	ONT	KENORA		CTY, DIST OR REGN KENORA (DISTRICT) TWP, TOWN OR CITY IGNACE PIN 421030392 QUARRY, UNSUBDIVIDED	42.67
C8-22C	0058+024.381	100-3	100-2 & 100-3	ONT	KENORA		CTY, DIST OR REGN KENORA (DISTRICT) TWP, TOWN OR CITY ILSLEY PIN 421031589 MASTERBOOK COT/PARCEL/INSTRUMENT NO: PCL. 32966; UNSUBDIVIDED	42.67

Schedule A

TRANSFER AGREEMENT

<u>TCPL File Number</u>	<u>MLV Valve + KM Post</u>	<u>Converted Pipeline</u>	<u>Line No(s) within Easement</u>	<u>Province</u>	<u>Municipality</u>	<u>Plan Number</u>	<u>Legal Land Location</u>	<u>ROW Width (metres)</u>
C8-23/25	0058+024.677	100-3	100-2 & 100-3	ONT	KENORA		CTY, DIST OR REGN KENORA (DISTRICT) TWP, TOWN OR CITY IGNACE PIN 421030426, 421030393 MASTERBOOK COT/PARCEL/INSTRUMENT NO: PCL. 2536 RRF & BALLAST PIT; UNSUBDIVIDED, LOCATION JC 101	42.67
C8-26	0058+025.735	100-3	100-3	ONT	KENORA		CTY, DIST OR REGN KENORA (DISTRICT) TWP, TOWN OR CITY IGNACE PIN 421030423 MASTERBOOK COT/PARCEL/INSTRUMENT NO: PCL. 30997; LOCATION LK 521	8.28
C8-27	0058+025.909	100-3	100-3	ON	KENORA		CTY, DIST OR REGN KENORA (DISTRICT) TWP, TOWN OR CITY IGNACE PIN 421031135 MASTERBOOK COT/PARCEL/INSTRUMENT NO: PCL. 30004, SD 52; BLOCKS A,B,C, PLAN M656	20
C8-43/45	0059+021.161	100-4	100-3 100-4	ONT	KENORA		CTY, DIST OR REGN KENORA (DISTRICT) TWP, TOWN OR CITY BURK MASTERBOOK COT/PARCEL/INSTRUMENT NO: PCL 21299 DK & PCL 21300 DK; PT LOTS 12 & 11 CON 2	20
C8-50D	0059+031.427	100-4	100-3 100-4	ON	KENORA		CTY, DIST OR REGN KENORA (DISTRICT) TWP, TOWN OR CITY CATHCART MASTERBOOK COT/PARCEL/INSTRUMENT NO: PCL. 25226 DKF; UNSUBDIVIDED	25
C9-11	0060+009.923	100-3	100-2 100-3	ON	KENORA		CTY, DIST OR REGN KENORA (DISTRICT) TWP, TOWN OR CITY MCNEVIN UNSUBDIVIDED, BALLAST PIT	27.43

Schedule A

TRANSFER AGREEMENT

<u>TCPL File Number</u>	<u>MLV Valve + KM Post</u>	<u>Converted Pipeline</u>	<u>Line No(s) within Easement</u>	<u>Province</u>	<u>Municipality</u>	<u>Plan Number</u>	<u>Legal Land Location</u>	<u>ROW Width (metres)</u>
C9-12	0060+010.624	100-3	100-2 100-3	ON	KENORA		CTY, DIST OR REGN KENORA (DISTRICT) TWP, TOWN OR CITY CORMAN UNSUBDIVIDED, BALLAST PIT	27.43
C9-13	0060+010.768	100-3	100-3	ON	THUNDER BAY		CTY, DIST OR REGN KENORA (DISTRICT) TWP, TOWN OR CITY CORMAN UNSUBDIVIDED	27.43
C9-15B	0060+010.768	100-3	100-3	ONT	KENORA		CTY, DIST OR REGN KENORA (DISTRICT) TWP, TOWN OR CITY CORMAN UNSUBDIVIDED	20
C9-15A/C	0060+014.125	100-3	100-2 100-3	ONT	KENORA		CTY, DIST OR REGN KENORA (DISTRICT) TWP, TOWN OR CITY CORMAN UNSUBDIVIDED	27.43
C10-5	0061+029.158	100-3	100-2 100-3	ONT	THUNDER BAY		CTY, DIST OR REGN THUNDER BAY (DISTRICT) TWP, TOWN OR CITY UPSALA MASTERBOOK COT/PARCEL/INSTRUMENT NO: PCL. 5241 FWF; PT. LOT 11, CON. 2	42.67
C10-9	0061+030.787	100-3	100-2 100-3	ONT	THUNDER BAY		CTY, DIST OR REGN THUNDER BAY (DISTRICT) TWP, TOWN OR CITY UPSALA MASTERBOOK COT/PARCEL/INSTRUMENT NO: PCL 5838 DFWF; NORTH PT LOT 9 CON 1	42.67
C10-12/13	0062+000.198	100-4	100-4	ONT	THUNDER BAY		CTY, DIST OR REGN THUNDER BAY (DISTRICT) TWP, TOWN OR CITY UPSALA MASTERBOOK COT/PARCEL/INSTRUMENT NO: PCLS 3908 & 2929 DFWF; PT N1/2 LOT 8 & 7 CON 1	10
C10-14	0062+001.414	100-4	100-4	ONT	THUNDER BAY		CTY, DIST OR REGN THUNDER BAY (DISTRICT) TWP, TOWN OR CITY UPSALA MASTERBOOK COT/PARCEL/INSTRUMENT NO: PCL. 6970 DFWF; N1/2 LOT 6, CON. 1	10

Schedule A

TRANSFER AGREEMENT

<u>TCPL File Number</u>	<u>MLV Valve + KM Post</u>	<u>Converted Pipeline</u>	<u>Line No(s) within Easement</u>	<u>Province</u>	<u>Municipality</u>	<u>Plan Number</u>	<u>Legal Land Location</u>	<u>ROW Width (metres)</u>
C10-15	0062+001.644	100-4	100-4	ONT	THUNDER BAY		CTY, DIST OR REGN THUNDER BAY (DISTRICT) TWP, TOWN OR CITY UPSALA MASTERBOOK COT/PARCEL/INSTRUMENT NO: PCL. 4636 DFWF; N1/2 LOT 5, CON. 1	10
C10-16A	0062+003.056	100-4	100-4	ONT	THUNDER BAY		CTY, DIST OR REGN THUNDER BAY (DISTRICT) TWP, TOWN OR CITY UPSALA MASTERBOOK COT/PARCEL/INSTRUMENT NO: PCL. 3182 DFWF; PT. LOT 4, CON. 1	10
C10-16B	0062+003.124	100-4	100-4	ONT	THUNDER BAY		CTY, DIST OR REGN THUNDER BAY (DISTRICT) TWP, TOWN OR CITY UPSALA MASTERBOOK COT/PARCEL/INSTRUMENT NO: PCL. 6343 DFWF; PT. LOT 4, CON. 1	10
C10-16C	0062+003.139	100-4	100-4	ONT	THUNDER BAY		CTY, DIST OR REGN THUNDER BAY (DISTRICT) TWP, TOWN OR CITY UPSALA MASTERBOOK COT/PARCEL/INSTRUMENT NO: PCL. 6634 DFWF; PT. LOT 4, CON. 1	10
C10-17	0062+003.245	100-4	100-4	ONT	THUNDER BAY		CTY, DIST OR REGN THUNDER BAY (DISTRICT) TWP, TOWN OR CITY UPSALA MASTERBOOK COT/PARCEL/INSTRUMENT NO: PCL. 6623 DFWF; S. PT. LOT 4, CON. 1	15
C10-18	0062+003.974	100-4	100-4	ONT	THUNDER BAY		CTY, DIST OR REGN THUNDER BAY (DISTRICT) TWP, TOWN OR CITY UPSALA MASTERBOOK COT/PARCEL/INSTRUMENT NO: PCL. 19883 TBF; S. PT. LOT 3, CON. 1	15
C10-29	0062+016.386	100-4	100-4	ONT	THUNDER BAY		CTY, DIST OR REGN THUNDER BAY (DISTRICT) TWP, TOWN OR CITY JOYNT LOTS 3 & 2, CON. 2	10
C10-30	0062+017.672	100-4	100-3 100-4	ONT	THUNDER BAY		CTY, DIST OR REGN THUNDER BAY (DISTRICT) TWP, TOWN OR CITY JOYNT LOT 1, CON. 2	42.43

Schedule A

TRANSFER AGREEMENT

<u>TCPL File Number</u>	<u>MLV Valve + KM Post</u>	<u>Converted Pipeline</u>	<u>Line No(s) within Easement</u>	<u>Province</u>	<u>Municipality</u>	<u>Plan Number</u>	<u>Legal Land Location</u>	<u>ROW Width (metres)</u>
C10-31	0062+018.510	100-4	100-4	ONT	THUNDER BAY		CTY, DIST OR REGN THUNDER BAY (DISTRICT) TWP, TOWN OR CITY SAVANNE UNSUBDIVIDED	15
C10-32A	0062+018.570	100-4	100-1, 100-2, 100-3 and 100-4	Ont	THUNDER BAY		CTY, DIST OR REGN THUNDER BAY (DISTRICT) TWP, TOWN OR CITY SAVANNE LOT 1, COM 3	27.43
C10-33DEV7	0062+021.640	100-4	100-4	ONT	THUNDER BAY		CTY, DIST OR REGN THUNDER BAY (DISTRICT) TWP, TOWN OR CITY SAVANNE MASTERBOOK COT/PARCEL/INSTRUMENT NO: PCL. 1668 DFWF; LOCATION R-556	30
C15-16/18	0074+006.294	100-3	100-2 100-3	ON	THUNDER BAY		CTY, DIST OR REGN THUNDER BAY (DISTRICT) TWP, TOWN OR CITY LEDGER MASTERBOOK COT/PARCEL/INSTRUMENT NO: PCL. 4175 TBF; PT. LOT 12, CON. 3	27.43
C15-22	0074+009.838	100-3	100-3	ONT	COCHRANE		CTY, DIST OR REGN THUNDER BAY (DISTRICT) TWP, TOWN OR CITY LEDGER MASTERBOOK COT/PARCEL/INSTRUMENT NO: PCL. 5795 TBF; S1/2 LOT 9, CON. 5	20
C15-44	0074+023.452	100-3	100-3	ON	THUNDER BAY		CTY, DIST OR REGN THUNDER BAY (DISTRICT) MASTERBOOK COT/PARCEL/INSTRUMENT NO: PCL 13420 TBFTRANSCANADA POWER NIPIGON UNIT ON SITE; LOCATION PJ 102 IN UNSURVEYED TERRITORY NORTH OF TOWNSHIP OF LEDGER	20
C16-15D	0076+011.858	100-3	100-3	ONT	THUNDER BAY		CTY, DIST OR REGN THUNDER BAY (DISTRICT) TWP, TOWN OR CITY GREENSTONE MASTERBOOK COT/PARCEL/INSTRUMENT NO: PCL.17168 TBF; LOCATION TW-122	20

Schedule A

TRANSFER AGREEMENT

<u>TCPL File Number</u>	<u>MLV Valve + KM Post</u>	<u>Converted Pipeline</u>	<u>Line No(s) within Easement</u>	<u>Province</u>	<u>Municipality</u>	<u>Plan Number</u>	<u>Legal Land Location</u>	<u>ROW Width (metres)</u>
C16-30A	0077+004.706	100-4	100-4	ONT	THUNDER BAY		CTY, DIST OR REGN THUNDER BAY (DISTRICT) TWP, TOWN OR CITY GREENSTONE MASTERBOOK COT/PARCEL/INSTRUMENT NO: PCL. 7633 TFB (CLOSED); MINING CLAIM TB20880	10
C17-17	0079+009.610	100-3	100-2 100-3	ONT	THUNDER BAY		CTY, DIST OR REGN THUNDER BAY (DISTRICT) TWP, TOWN OR CITY GREENSTONE MASTERBOOK COT/PARCEL/INSTRUMENT NO: PCL. 11499 TBF; MINING LOCATION TB82950	27.43
C22-48	0088+028.783	100-3	100-2 100-3	ONT	COCHRANE		CTY, DIST OR REGN ALGOMA (DISTRICT) TWP, TOWN OR CITY HEARST (TOWN) MASTERBOOK COT/PARCEL/INSTRUMENT NO: PCL. 2505 CC; N1/2 LOT 2, CON. 9	27.43
C22-50	0088+029.300	100-3	100-3	ONT	COCHRANE		CTY, DIST OR REGN ALGOMA (DISTRICT) TWP, TOWN OR CITY HEARST (TOWN) MASTERBOOK COT/PARCEL/INSTRUMENT NO: PCL. 6300 CC; PT. LOT 1, CON. 9	27.43
C22-100	0089+016.794	100-3	100-3	ON	COCHRANE		LOT 25 CON 6	27.43
C22-101	0089+017.052	100-3	100-3	ON	COCHRANE		LOT 25 CON 6	27.43
C22-112	0089+020.975	100-3	100-3	ON	COCHRANE		LOT 18 CON 6	27.43
C22-116	0089+021.989	100-3	100-2 and 100-3	ON	COCHRANE		LOT 17-13 CON 5	27.43
C22-53	0089+000.121	100-3	100-2 100-3	ONT	COCHRANE		CTY, DIST OR REGN ALGOMA (DISTRICT) TWP, TOWN OR CITY HEARST (TOWN) MASTERBOOK COT/PARCEL/INSTRUMENT NO: PCL. 2425 CC; PT. LOT 29, CON. 9	27.43
C22-54A	0089+000.390	100-3	100-2 100-3	ONT	COCHRANE		CTY, DIST OR REGN ALGOMA (DISTRICT) TWP, TOWN OR CITY HEARST (TOWN) MASTERBOOK COT/PARCEL/INSTRUMENT NO: PCL. 2504 CC; PT. W1/2 LOT 28, CON. 9	27.43

Schedule A

TRANSFER AGREEMENT

<u>TCPL File Number</u>	<u>MLV Valve + KM Post</u>	<u>Converted Pipeline</u>	<u>Line No(s) within Easement</u>	<u>Province</u>	<u>Municipality</u>	<u>Plan Number</u>	<u>Legal Land Location</u>	<u>ROW Width (metres)</u>
C22-54B/1	0089+000.648	100-3	100-2 100-3	ONT	COCHRANE		CTY, DIST OR REGN ALGOMA (DISTRICT) TWP, TOWN OR CITY HEARST (TOWN) MASTERBOOK COT/PARCEL/INSTRUMENT NO: PCL. 2503 CC; PT. LOT 28, CON. 9	27.43
C22-54C	0089+000.904	100-3	100-2 100-3	ONT	COCHRANE		CTY, DIST OR REGN ALGOMA (DISTRICT) TWP, TOWN OR CITY HEARST (TOWN) MASTERBOOK COT/PARCEL/INSTRUMENT NO: PCL. 570 CC; LOT 27, CON. 9	27.43
C22-55A	0089+001.407	100-3	100-2 100-3	ONT	COCHRANE		CTY, DIST OR REGN ALGOMA (DISTRICT) TWP, TOWN OR CITY HEARST (TOWN) MASTERBOOK COT/PARCEL/INSTRUMENT NO: PCL. 2122 CC; W1/2 LOT 26, CON. 9	27.43
C22-56	0089+001.669	100-3	100-2 100-3	ONT	COCHRANE		CTY, DIST OR REGN ALGOMA (DISTRICT) TWP, TOWN OR CITY HEARST (TOWN) MASTERBOOK COT/PARCEL/INSTRUMENT NO: PCL. 2123 CC; E1/2 LOT 26, CON. 9	27.43
C22-62/63	0089+003.482	100-3	100-2; 100-3	ONT	COCHRANE		CTY, DIST OR REGN ALGOMA (DISTRICT) TWP, TOWN OR CITY KENDALL MASTERBOOK COT/PARCEL/INSTRUMENT NO: PCLS. 754 CC & 2329 CC; LOTS 22 & 21, CON. 9	27.43
C22-66	0089+004.561	100-3	100-2 100-3	ONT	COCHRANE		CTY, DIST OR REGN ALGOMA (DISTRICT) TWP, TOWN OR CITY KENDALL MASTERBOOK COT/PARCEL/INSTRUMENT NO: PCL. 1933 CC; LOT 20, CON 8	27.43
C22-67	0089+005.089	100-3	100-2; 100-3	ONT	COCHRANE		CTY, DIST OR REGN ALGOMA (DISTRICT) TWP, TOWN OR CITY KENDALL MASTERBOOK COT/PARCEL/INSTRUMENT NO: PCL. 6815 CC; W1/2 LOT 19, CON 8	27.43

Schedule A

TRANSFER AGREEMENT

<u>TCPL File Number</u>	<u>MLV Valve + KM Post</u>	<u>Converted Pipeline</u>	<u>Line No(s) within Easement</u>	<u>Province</u>	<u>Municipality</u>	<u>Plan Number</u>	<u>Legal Land Location</u>	<u>ROW Width (metres)</u>
C22-76/80	0089+007.196	100-3	100-2; 100-3	ONT	COCHRANE		CTY, DIST OR REGN ALGOMA (DISTRICT) TWP, TOWN OR CITY KENDALL MASTERBOOK COT/PARCEL/INSTRUMENT NO: PCLS. 1603 CC, 1604 CC & 1361 CC; LOTS 15 & 14, CON. 8	27.43
C22-83	0089+008.777	100-3	100-2; 100-3	ONT	COCHRANE		CTY, DIST OR REGN ALGOMA (DISTRICT) TWP, TOWN OR CITY KENDALL MASTERBOOK COT/PARCEL/INSTRUMENT NO: PCL. 645 CC; LOT 12, CON. 8	27.43
C22-84	0089+009.290	100-3	100-2; 100-3	ONT	COCHRANE		CTY, DIST OR REGN ALGOMA (DISTRICT) TWP, TOWN OR CITY KENDALL MASTERBOOK COT/PARCEL/INSTRUMENT NO: PCL. 1946 CC; LOT 11, CON. 8	27.43
C22-85	0089+009.528	100-3	100-2; 100-3	ONT	COCHRANE		CTY, DIST OR REGN ALGOMA (DISTRICT) TWP, TOWN OR CITY KENDALL MASTERBOOK COT/PARCEL/INSTRUMENT NO: PCL. 1195 CC; LOT 11, CON. 7	27.43
C22-86	0089+009.812	100-3	100-2; 100-3	ONT	COCHRANE		CTY, DIST OR REGN ALGOMA (DISTRICT) TWP, TOWN OR CITY KENDALL MASTERBOOK COT/PARCEL/INSTRUMENT NO: PCLS. 6350 & 8612 CC; LOT 10, CON. 7	27.43
C22-87	0089+010.342	100-3	100-2; 100-3	ONT	COCHRANE		CTY, DIST OR REGN ALGOMA (DISTRICT) TWP, TOWN OR CITY KENDALL MASTERBOOK COT/PARCEL/INSTRUMENT NO: PCLS. 7998 & 7169 CC; LOT 9, CON. 7	27.43
C22-88	0089+010.859	100-3	100-2; 100-3	ONT	COCHRANE		CTY, DIST OR REGN ALGOMA (DISTRICT) TWP, TOWN OR CITY KENDALL MASTERBOOK COT/PARCEL/INSTRUMENT NO: PCL. 1228CC; LOT 8, CON. 7	27.43

Schedule A

TRANSFER AGREEMENT

<u>TCPL File Number</u>	<u>MLV Valve + KM Post</u>	<u>Converted Pipeline</u>	<u>Line No(s) within Easement</u>	<u>Province</u>	<u>Municipality</u>	<u>Plan Number</u>	<u>Legal Land Location</u>	<u>ROW Width (metres)</u>
C22-92	0089+012.432	100-3	100-2; 100-3	ONT	COCHRANE		CTY, DIST OR REGN ALGOMA (DISTRICT) TWP, TOWN OR CITY KENDALL MASTERBOOK COT/PARCEL/INSTRUMENT NO: PCL. 7901 CC; LOT 5, CON. 7	27.43
C22-106	0089+019.408	100-3	100-2; 100-3	ONT	COCHRANE		CTY, DIST OR REGN ALGOMA (DISTRICT) TWP, TOWN OR CITY MATTICE-VAL CÔTÉ MASTERBOOK COT/PARCEL/INSTRUMENT NO: PCL. 2396 CC; W1/2 LOT 20, CON. 6	27.43
C22-107	0089+019.669	100-3	100-2; 100-3	ONT	COCHRANE		CTY, DIST OR REGN ALGOMA (DISTRICT) TWP, TOWN OR CITY DEVITT MASTERBOOK COT/PARCEL/INSTRUMENT NO: PCL. 1869 CC; E1/2 LOT 20 CON 6	27.43
C22-118	0089+024.156	100-3	100-2; 10-3	ONT	COCHRANE		CTY, DIST OR REGN ALGOMA (DISTRICT) TWP, TOWN OR CITY MATTICE-VAL CÔTÉ MASTERBOOK COT/PARCEL/INSTRUMENT NO: PCL. 1346 CC; LOT 11, CON. 5	27.43
C22-119	0089+024.671	100-3	100-2; 100-3	ONT	COCHRANE		CTY, DIST OR REGN ALGOMA (DISTRICT) TWP, TOWN OR CITY MATTICE-VAL CÔTÉ MASTERBOOK COT/PARCEL/INSTRUMENT NO: PCL. 6200 CC; PT. LOT 10, CON. 5	27.43
C22-120	0089+025.196	100-3	100-3	ONT	COCHRANE		CTY, DIST OR REGN ALGOMA (DISTRICT) TWP, TOWN OR CITY MATTICE-VAL CÔTÉ MASTERBOOK COT/PARCEL/INSTRUMENT NO: PCL. 1476 CC; PT. LOT 9, CON. 5	27.43
C22-125	0090+026.741	100-3	100-3	ON	COCHRANE		E 1/2 LOT 7 CON 4 TOWNSHIP OF DEVITT	27.43
C22-143	0090+000.912	100-3	100-3	ONTARIO	COCHRANE		CTY, DIST OR REGN ALGOMA (DISTRICT) TWP, TOWN OR CITY MATTICE-VAL CÔTÉ MASTERBOOK COT/PARCEL/INSTRUMENT NO: PCL.1638 CC; LOT 26, CON. 3	27.32

Schedule A

TRANSFER AGREEMENT

<u>TCPL File Number</u>	<u>MLV Valve + KM Post</u>	<u>Converted Pipeline</u>	<u>Line No(s) within Easement</u>	<u>Province</u>	<u>Municipality</u>	<u>Plan Number</u>	<u>Legal Land Location</u>	<u>ROW Width (metres)</u>
C22-144	0090+001.292	100-3	100-3	ONT	COCHRANE		CTY, DIST OR REGN ALGOMA (DISTRICT) TWP, TOWN OR CITY MATTICE-VAL CÔTÉ MASTERBOOK COT/PARCEL/INSTRUMENT NO: PCL. 3416 CC; LOT 25, CON. 3	27.43
C22-145	0090+001.420	100-3	100-3	ONT	COCHRANE		CTY, DIST OR REGN ALGOMA (DISTRICT) TWP, TOWN OR CITY MATTICE-VAL CÔTÉ MASTERBOOK COT/PARCEL/INSTRUMENT NO: PCL. 3022CC; PT. LOT 25, CON. 3	27.43
C22-147	0090+001.827	100-3	100-3	ONT	COCHRANE		CTY, DIST OR REGN ALGOMA (DISTRICT) TWP, TOWN OR CITY MATTICE-VAL CÔTÉ MASTERBOOK COT/PARCEL/INSTRUMENT NO: PCL. 7604 CC; LOT 24, CON. 3	27.43
C22-148	0090+002.368	100-3	100-3	ONT	COCHRANE		CTY, DIST OR REGN ALGOMA (DISTRICT) TWP, TOWN OR CITY MATTICE-VAL CÔTÉ MASTERBOOK COT/PARCEL/INSTRUMENT NO: PCL. 2916 CC; W1/2 LOT 23, CON. 3	27.43
C22-149	0090+002.638	100-3	100-3	ONT	COCHRANE		CTY, DIST OR REGN ALGOMA (DISTRICT) TWP, TOWN OR CITY MATTICE-VAL CÔTÉ MASTERBOOK COT/PARCEL/INSTRUMENT NO: PCL. 2915 CC; E1/2 LOT 23, CON. 3	27.43
C22-150	0090+002.908	100-3	100-3	ONT	COCHRANE		CTY, DIST OR REGN ALGOMA (DISTRICT) TWP, TOWN OR CITY MATTICE-VAL CÔTÉ MASTERBOOK COT/PARCEL/INSTRUMENT NO: PCL. 8074CC; W1/2 LOT 22, CON. 3	27.43
C22-151A	0090+003.178	100-3	100-3	ONT	COCHRANE		CTY, DIST OR REGN ALGOMA (DISTRICT) TWP, TOWN OR CITY MATTICE-VAL CÔTÉ MASTERBOOK COT/PARCEL/INSTRUMENT NO: PCL. 2036 CC; PT. LOT 22, CON. 3	27.43

Schedule A

TRANSFER AGREEMENT

<u>TCPL File Number</u>	<u>MLV Valve + KM Post</u>	<u>Converted Pipeline</u>	<u>Line No(s) within Easement</u>	<u>Province</u>	<u>Municipality</u>	<u>Plan Number</u>	<u>Legal Land Location</u>	<u>ROW Width (metres)</u>
C22-153	0090+003.409	100-3	100-2, 100-3	ONT	COCHRANE		CTY, DIST OR REGN ALGOMA (DISTRICT) TWP, TOWN OR CITY MATTICE-VAL CÔTÉ MASTERBOOK COT/PARCEL/INSTRUMENT NO: PCL. 5619 CC; LOT 22, CON. 2	27.32
C22-155	0090+004.535	100-3	100-3	ONT	COCHRANE		CTY, DIST OR REGN ALGOMA (DISTRICT) TWP, TOWN OR CITY MATTICE-VAL CÔTÉ MASTERBOOK COT/PARCEL/INSTRUMENT NO: PCL. 2417 CC; W. PT. LOT 19, CON. 2	27.43
C22-156	0090+004.806	100-3	100-3	ONT	COCHRANE		CTY, DIST OR REGN ALGOMA (DISTRICT) TWP, TOWN OR CITY MATTICE-VAL CÔTÉ MASTERBOOK COT/PARCEL/INSTRUMENT NO: PCL. 6067CC; PT. LOT 19, CON. 2	27.43
C22-158/159	0090+005.098	100-3	100-2 100-3	ONT	COCHRANE		CTY, DIST OR REGN ALGOMA (DISTRICT) TWP, TOWN OR CITY MATTICE-VAL CÔTÉ MASTERBOOK COT/PARCEL/INSTRUMENT NO: PCL. 12521 CC; LOT 18, CON. 2	10
C22-160	0090+005.638	100-3	100-2 100-3	ONT	COCHRANE		CTY, DIST OR REGN ALGOMA (DISTRICT) TWP, TOWN OR CITY MATTICE-VAL CÔTÉ MASTERBOOK COT/PARCEL/INSTRUMENT NO: PCL. 3861 CC; W1/2 LOT 17, CON. 2	10
C22-162/164	0090+006.173	100-3	100-2 100-3	ONT	COCHRANE		CTY, DIST OR REGN ALGOMA (DISTRICT) TWP, TOWN OR CITY MATTICE-VAL CÔTÉ MASTERBOOK COT/PARCEL/INSTRUMENT NO: PCL. 8355 CC; LOT 16, CON. 2	10
C22-167	0091+007.417	100-3	100-2 100-3	ONT	COCHRANE		CTY, DIST OR REGN ALGOMA (DISTRICT) TWP, TOWN OR CITY MATTICE-VAL CÔTÉ MASTERBOOK COT/PARCEL/INSTRUMENT NO: PCLS. 5330, 5329, 4174, 5328, 6513 & 6963 CC; LOT 13, CON. 1	27.43

Schedule A

TRANSFER AGREEMENT

<u>TCPL File Number</u>	<u>MLV Valve + KM Post</u>	<u>Converted Pipeline</u>	<u>Line No(s) within Easement</u>	<u>Province</u>	<u>Municipality</u>	<u>Plan Number</u>	<u>Legal Land Location</u>	<u>ROW Width (metres)</u>
C22-170	0092+000.306	100-3	100-2 100-3	ONT	COCHRANE		CTY, DIST OR REGN ALGOMA (DISTRICT) TWP, TOWN OR CITY MATTICE-VAL CÔTÉ MASTERBOOK COT/PARCEL/INSTRUMENT NO: PCL. 3342 CC; PT. LOT 12, CON. 1	27.43
C22-174	0092+003.228	100-3	100-2 100-3	ONT	COCHRANE		CTY, DIST OR REGN ALGOMA (DISTRICT) TWP, TOWN OR CITY BARKER MASTERBOOK COT/PARCEL/INSTRUMENT NO: PCL. 1380 CC; E1/2 LOT 7, CON. 12	27.43
C22-176/177	0092+003.528	100-3	100-2 100-3	ONT	COCHRANE		LOT 6 CON 7	27.43
C22-178	0092+003.790	100-3	100-2 100-3	ONT	COCHRANE		CTY, DIST OR REGN ALGOMA (DISTRICT) TWP, TOWN OR CITY BARKER MASTERBOOK COT/PARCEL/INSTRUMENT NO: PCL. 1446 CC; E1/2 LOT 6, CON. 12	27.43
C22-179	0092+004.059	100-3	100-2 100-3	ON	COCHRANE		CTY, DIST OR REGN ALGOMA (DISTRICT) TWP, TOWN OR CITY BARKER MASTERBOOK COT/PARCEL/INSTRUMENT NO: PCL. 1872 CC; W1/2 LOT 5, CON. 12	27.43
C22-180	0092+004.331	100-3	100-2 100-3	ON	COCHRANE		CTY, DIST OR REGN ALGOMA (DISTRICT) TWP, TOWN OR CITY BARKER MASTERBOOK COT/PARCEL/INSTRUMENT NO: PCL. 1566 CC; LOTS 5 TO 2, CON. 12	27.43
C22-181	0092+006.079	100-3	100-2 100-3	ON	COCHRANE		CTY, DIST OR REGN ALGOMA (DISTRICT) TWP, TOWN OR CITY BARKER LOTS 2 & 1, CON. 11	27.43
C23-13	0092+012.897	100-3	100-2 100-3	ONT	COCHRANE		CTY, DIST OR REGN ALGOMA (DISTRICT) TWP, TOWN OR CITY OPASATIKA MASTERBOOK COT/PARCEL/INSTRUMENT NO: PCL. 5044 CC; W1/2 LOT 17, CON. 10	27.43

Schedule A

TRANSFER AGREEMENT

<u>TCPL File Number</u>	<u>MLV Valve + KM Post</u>	<u>Converted Pipeline</u>	<u>Line No(s) within Easement</u>	<u>Province</u>	<u>Municipality</u>	<u>Plan Number</u>	<u>Legal Land Location</u>	<u>ROW Width (metres)</u>
C23-17	0092+014.769	100-3	100-2 100-3	ONT	COCHRANE		CTY, DIST OR REGN ALGOMA (DISTRICT) TWP, TOWN OR CITY OPASATIKA MASTERBOOK COT/PARCEL/INSTRUMENT NO: PCL. 1995 CC; E1/2 LOT 14, CON. 9	27.43
C23-19	0092+015.837	100-3	100-3	ONT	COCHRANE		CTY, DIST OR REGN ALGOMA (DISTRICT) TWP, TOWN OR CITY OPASATIKA MASTERBOOK COT/PARCEL/INSTRUMENT NO: PCL. 3262 CC; E1/2 LOT 12, CON. 9	27.43
C23-36	0092+019.856	100-3	100-2 100-3	ON	COCHRANE		CTY, DIST OR REGN ALGOMA (DISTRICT) TWP, TOWN OR CITY OPASATIKA MASTERBOOK COT/PARCEL/INSTRUMENT NO: PCL. 2614 CC; LOT 4, CON. 8	27.43
C23-39	0092+020.928	100-3	100-2 100-3	ON	COCHRANE		CTY, DIST OR REGN ALGOMA (DISTRICT) TWP, TOWN OR CITY OPASATIKA MASTERBOOK COT/PARCEL/INSTRUMENT NO: PCL. 3845 CC; LOT 2, CON. 8	27.43
C23-40	0092+021.623	100-3	100-2 100-3	ON	COCHRANE		CTY, DIST OR REGN ALGOMA (DISTRICT) TWP, TOWN OR CITY OPASATIKA MASTERBOOK COT/PARCEL/INSTRUMENT NO: PCL. 2910 CC; W1/2 LOT 1, CON. 8	27.43
C23-41	0092+021.878	100-3	100-2 100-3	ON	COCHRANE		CTY, DIST OR REGN ALGOMA (DISTRICT) TWP, TOWN OR CITY OPASATIKA MASTERBOOK COT/PARCEL/INSTRUMENT NO: PCL. 3752 CC; E1/2 LOT 1, CON. 8	27.43
C23-43	0092+021.976	100-3	100-2 100-3	ON	COCHRANE		CTY, DIST OR REGN ALGOMA (DISTRICT) TWP, TOWN OR CITY OPASATIKA MASTERBOOK COT/PARCEL/INSTRUMENT NO: PCL. 2837 CC; PT. LOT 28, CON. 11	27.43

Schedule A

TRANSFER AGREEMENT

<u>TCPL File Number</u>	<u>MLV Valve + KM Post</u>	<u>Converted Pipeline</u>	<u>Line No(s) within Easement</u>	<u>Province</u>	<u>Municipality</u>	<u>Plan Number</u>	<u>Legal Land Location</u>	<u>ROW Width (metres)</u>
C23-44	0092+022.256	100-3	100-2 100-3	ON	COCHRANE		CTY, DIST OR REGN ALGOMA (DISTRICT) TWP, TOWN OR CITY OPASATIKA MASTERBOOK COT/PARCEL/INSTRUMENT NO: PCL. 2838 CC; PT. LOT 28, CON. 11	27.43
C23-45	0092+022.709	100-3	100-3	ON	COCHRANE		CTY, DIST OR REGN ALGOMA (DISTRICT) TWP, TOWN OR CITY OPASATIKA MASTERBOOK COT/PARCEL/INSTRUMENT NO: PCL. 2956 CC; LOT 27, CON. 11	27.43
C23-54	0092+025.901	100-3	100-2; 100-3	ONT	COCHRANE		CTY, DIST OR REGN ALGOMA (DISTRICT) TWP, TOWN OR CITY OPASATIKA MASTERBOOK COT/PARCEL/INSTRUMENT NO: PCL. 3834 CC; LOT 21, CON. 10	27.43
C23-59	0092+028.179	100-3	100-2; 100-3	ON	COCHRANE		CTY, DIST OR REGN ALGOMA (DISTRICT) TWP, TOWN OR CITY OPASATIKA MASTERBOOK COT/PARCEL/INSTRUMENT NO: PCL. 5702 CC; PT. LOT 17, CON. 9	27.43
C23-69	0093+002.615	100-3	100-2 100-3	ON	COCHRANE		CTY, DIST OR REGN ALGOMA (DISTRICT) TWP, TOWN OR CITY OPASATIKA MASTERBOOK COT/PARCEL/INSTRUMENT NO: PCL. 3826 CC; LOT 7, CON. 6	27.43
C23-72A	0093+003.308	100-3	100-2 100-3	ONT	COCHRANE		CTY, DIST OR REGN ALGOMA (DISTRICT) TWP, TOWN OR CITY OPASATIKA MASTERBOOK COT/PARCEL/INSTRUMENT NO: PCL. 4307 CC; LOT 6, CON. 5	27.43
C23-72B	0093+003.883	100-3	100-2 100-3	ONT	COCHRANE		CTY, DIST OR REGN ALGOMA (DISTRICT) TWP, TOWN OR CITY OPASATIKA MASTERBOOK COT/PARCEL/INSTRUMENT NO: PCL. 11828 CC; PT. LOT 5, CON. 5	27.43

Schedule A

TRANSFER AGREEMENT

<u>TCPL File Number</u>	<u>MLV Valve + KM Post</u>	<u>Converted Pipeline</u>	<u>Line No(s) within Easement</u>	<u>Province</u>	<u>Municipality</u>	<u>Plan Number</u>	<u>Legal Land Location</u>	<u>ROW Width (metres)</u>
C23-76	0093+006.217	100-3	100-2 100-3	ONT	COCHRANE		CTY, DIST OR REGN ALGOMA (DISTRICT) TWP, TOWN OR CITY VAL RITA-HARTY MASTERBOOK COT/PARCEL/INSTRUMENT NO: PCL. 5421 CC; LOT 1, CON. 4	27.43
C23-80A	0093+006.790	100-3	100-2; 100-3	ONT	COCHRANE		CTY, DIST OR REGN ALGOMA (DISTRICT) TWP, TOWN OR CITY VAL RITA-HARTY MASTERBOOK COT/PARCEL/INSTRUMENT NO: PCL. 4313 CC; LOT 29, CON. 3	27.43
C23-80C	0093+007.570	100-3	100-2 100-3	ONT	COCHRANE		CTY, DIST OR REGN ALGOMA (DISTRICT) TWP, TOWN OR CITY VAL RITA-HARTY MASTERBOOK COT/PARCEL/INSTRUMENT NO: PCL. 5793 CC; LOT 27, CON. 3	27.43
C23-81	0093+008.136	100-3	100-2; 100-3	ONT	COCHRANE		CTY, DIST OR REGN ALGOMA (DISTRICT) TWP, TOWN OR CITY VAL RITA-HARTY MASTERBOOK COT/PARCEL/INSTRUMENT NO: PCL. 1116 CC; LOT 26, CON. 3	27.43
C23-83AC	0093+008.339	100-3	100-2; 100-3	ONT	COCHRANE		CTY, DIST OR REGN ALGOMA (DISTRICT) TWP, TOWN OR CITY VAL RITA-HARTY MASTERBOOK COT/PARCEL/INSTRUMENT NO: PCL. 5697 CC (SAND & GRAVEL); LOT 26, CON. 2	27.43
C23-85	0093+009.307	100-3	100-2; 100-3	ONT	COCHRANE		CTY, DIST OR REGN ALGOMA (DISTRICT) TWP, TOWN OR CITY VAL RITA-HARTY MASTERBOOK COT/PARCEL/INSTRUMENT NO: PCL. 5684 CC; LOT 24, CON. 2	27.43
C23-86	0093+009.894	100-3	100-2; 100-3	ONT	COCHRANE		CTY, DIST OR REGN ALGOMA (DISTRICT) TWP, TOWN OR CITY VAL RITA-HARTY MASTERBOOK COT/PARCEL/INSTRUMENT NO: PCL. 1357 CC; LOT 23, CON. 2	27.43

Schedule A

TRANSFER AGREEMENT

<u>TCPL File Number</u>	<u>MLV Valve + KM Post</u>	<u>Converted Pipeline</u>	<u>Line No(s) within Easement</u>	<u>Province</u>	<u>Municipality</u>	<u>Plan Number</u>	<u>Legal Land Location</u>	<u>ROW Width (metres)</u>
C23-87	0093+010.067	100-3	100-2; 100-3	ONT	COCHRANE		CTY, DIST OR REGN ALGOMA (DISTRICT) TWP, TOWN OR CITY VAL RITA-HARTY MASTERBOOK COT/PARCEL/INSTRUMENT NO: PCL. 3391 CC; LOT 23, CON. 1	27.43
C23-88	0093+010.456	100-3	100-2; 100-3	ONT	COCHRANE		CTY, DIST OR REGN ALGOMA (DISTRICT) TWP, TOWN OR CITY VAL RITA-HARTY MASTERBOOK COT/PARCEL/INSTRUMENT NO: PCL. 2323 CC; LOT 22, CON. 1	42.67
C23-94/95	0093+011.704	100-3	100-2; 100-3	ONT	COCHRANE		CTY, DIST OR REGN ALGOMA (DISTRICT) TWP, TOWN OR CITY OWENS MASTERBOOK COT/PARCEL/INSTRUMENT NO: PCLS. 3818 & 2283 CC; LOTS 20 & 19, CON. 18	27.43
C23-100	0093+015.149	100-3	100-2 100-3	ON	COCHRANE		CTY, DIST OR REGN ALGOMA (DISTRICT) TWP, TOWN OR CITY OWENS MASTERBOOK COT/PARCEL/INSTRUMENT NO: PCL. 2374 CC; LOT 14, CON. 17	27.43
C23-104	0093+016.294	100-3	100-2 100-3	ON	COCHRANE		CTY, DIST OR REGN ALGOMA (DISTRICT) TWP, TOWN OR CITY OWENS MASTERBOOK COT/PARCEL/INSTRUMENT NO: PCL. 1462 CC; LOT 12, CON. 16	27.43
C23-105A	0093+016.868	100-3	100-2 100-3	ON	COCHRANE		CTY, DIST OR REGN ALGOMA (DISTRICT) TWP, TOWN OR CITY OWENS LOT 11, CON. 16 & 15	27.43
C23-105B	0093+017.437	100-3	100-2 100-3	ON	COCHRANE		CTY, DIST OR REGN ALGOMA (DISTRICT) TWP, TOWN OR CITY OWENS MASTERBOOK COT/PARCEL/INSTRUMENT NO: PCL. 11076 NEC; W1/2 LOT 10, CON. 15	27.43

Schedule A

TRANSFER AGREEMENT

<u>TCPL File Number</u>	<u>MLV Valve + KM Post</u>	<u>Converted Pipeline</u>	<u>Line No(s) within Easement</u>	<u>Province</u>	<u>Municipality</u>	<u>Plan Number</u>	<u>Legal Land Location</u>	<u>ROW Width (metres)</u>
C23-105C	0093+017.722	100-3	100-2 100-3	ON	COCHRANE		CTY, DIST OR REGN ALGOMA (DISTRICT) TWP, TOWN OR CITY OWENS MASTERBOOK COT/PARCEL/INSTRUMENT NO: PCL. 4340 CC; E1/2 LOT 10, CON. 15	27.43
C23-105D	0093+018.004	100-3	100-2 100-3	ON	COCHRANE		CTY, DIST OR REGN ALGOMA (DISTRICT) TWP, TOWN OR CITY OWENS MASTERBOOK COT/PARCEL/INSTRUMENT NO: PCL. 11009 CC; W1/2 LOT 9, CON. 15	27.43
C23-105E	0093+018.283	100-3	100-2 100-3	ON	COCHRANE		CTY, DIST OR REGN ALGOMA (DISTRICT) TWP, TOWN OR CITY OWENS MASTERBOOK COT/PARCEL/INSTRUMENT NO: PCL. 11010 CC; E1/2 LOT 9, CON. 15	27.43
C23-106A	0093+018.544	100-3	100-2 100-3	ON	COCHRANE		CTY, DIST OR REGN ALGOMA (DISTRICT) TWP, TOWN OR CITY OWENS MASTERBOOK COT/PARCEL/INSTRUMENT NO: PCL.10852 CC; LOT 8, CON. 15	27.43
C23-106B	0093+018.850	100-3	100-2 100-3	ON	COCHRANE		CTY, DIST OR REGN ALGOMA (DISTRICT) TWP, TOWN OR CITY OWENS MASTERBOOK COT/PARCEL/INSTRUMENT NO: PCL. 10252 CC; E1/2 LOT 8, CON. 15	27.43
C23-108	0093+018.970	100-3	100-2 100-3	ON	COCHRANE		CTY, DIST OR REGN ALGOMA (DISTRICT) TWP, TOWN OR CITY OWENS MASTERBOOK COT/PARCEL/INSTRUMENT NO: PCL. 11245 CC; LOT 8, CON. 14	27.43
C23-109	0093+019.122	100-3	100-2 100-3	ON	COCHRANE		CTY, DIST OR REGN ALGOMA (DISTRICT) TWP, TOWN OR CITY OWENS MASTERBOOK COT/PARCEL/INSTRUMENT NO: PCL. 8442 CC; LOT 7, CON. 14	27.43

Schedule A

TRANSFER AGREEMENT

<u>TCPL File Number</u>	<u>MLV Valve + KM Post</u>	<u>Converted Pipeline</u>	<u>Line No(s) within Easement</u>	<u>Province</u>	<u>Municipality</u>	<u>Plan Number</u>	<u>Legal Land Location</u>	<u>ROW Width (metres)</u>
C23-111	0093+019.709	100-3	100-2 100-3	ON	COCHRANE		CTY, DIST OR REGN ALGOMA (DISTRICT) TWP, TOWN OR CITY OWENS MASTERBOOK COT/PARCEL/INSTRUMENT NO: PCL. 2672 CC; LOT 6, CON.14	27.43
C23-112A	0093+020.230	100-3	100-2 100-3	ON	COCHRANE		CTY, DIST OR REGN ALGOMA (DISTRICT) TWP, TOWN OR CITY OWENS MASTERBOOK COT/PARCEL/INSTRUMENT NO: PCL. 6874 CC; LOT 5, CON. 14	27.43
C23-112B	0093+020.785	100-3	100-2 100-3	ON	COCHRANE		CTY, DIST OR REGN ALGOMA (DISTRICT) TWP, TOWN OR CITY OWENS MASTERBOOK COT/PARCEL/INSTRUMENT NO: PCL. 2617 CC; LOT 4, CON. 14	27.43
C23-112C	0093+020.813	100-3	100-2 100-3	ON	COCHRANE		CTY, DIST OR REGN ALGOMA (DISTRICT) TWP, TOWN OR CITY OWENS MASTERBOOK COT/PARCEL/INSTRUMENT NO: PCL. 4335 CC; LOT 4, CON. 13	27.43
C23-113	0093+021.340	100-3	100-2 100-3	ON	COCHRANE		CTY, DIST OR REGN ALGOMA (DISTRICT) TWP, TOWN OR CITY OWENS MASTERBOOK COT/PARCEL/INSTRUMENT NO: PCL. 6246 CC; LOT 3, CON. 13	27.43
C23-114	0093+021.921	100-3	100-2 100-3	ON	COCHRANE		CTY, DIST OR REGN ALGOMA (DISTRICT) TWP, TOWN OR CITY OWENS MASTERBOOK COT/PARCEL/INSTRUMENT NO: PCL. 6072 CC; LOT 2, CON. 13	27.43
C23-116	0093+022.077	100-3	100-2; 100-3	ONT	COCHRANE		CTY, DIST OR REGN ALGOMA (DISTRICT) TWP, TOWN OR CITY OWENS MASTERBOOK COT/PARCEL/INSTRUMENT NO: PCL. 7752 CC; LOT 2, CON. 13	27.43

Schedule A

TRANSFER AGREEMENT

<u>TCPL File Number</u>	<u>MLV Valve + KM Post</u>	<u>Converted Pipeline</u>	<u>Line No(s) within Easement</u>	<u>Province</u>	<u>Municipality</u>	<u>Plan Number</u>	<u>Legal Land Location</u>	<u>ROW Width (metres)</u>
C23-117	0093+022.479	100-3	100-2; 100-3	ONT	COCHRANE		CTY, DIST OR REGN ALGOMA (DISTRICT) TWP, TOWN OR CITY OWENS MASTERBOOK COT/PARCEL/INSTRUMENT NO: PCL. 1111 CC; PT. LOT 1, CON. 13	27.43
C23-119A	0093+022.637	100-3	100-2 100-3	ON	COCHRANE		CTY, DIST OR REGN ALGOMA (DISTRICT) TWP, TOWN OR CITY OWENS MASTERBOOK COT/PARCEL/INSTRUMENT NO: PCL. 10629 CC; PT. LOT 1, CON. 12	27.43
C23-119B	0093+022.688	100-3	100-2 100-3	ON	COCHRANE		CTY, DIST OR REGN ALGOMA (DISTRICT) TWP, TOWN OR CITY OWENS MASTERBOOK COT/PARCEL/INSTRUMENT NO: PCL. 6791 1/2 CC; LOT 1, CON. 12	27.43
C23-124	0093+024.111	100-3	100-3	ONT	COCHRANE		CTY, DIST OR REGN ALGOMA (DISTRICT) TWP, TOWN OR CITY UNKNOWN TWP. OF O ₂ BRIEN; MASTERBOOK COT/PARCEL/INSTRUMENT NO: PCLS. 4696 & 4703 CC; PT. LOTS 28 & 27, CON. 11	27.43
C24-6B	0094+000.269	100-3	100-2; 100-3	ONT	COCHRANE		CTY, DIST OR REGN ALGOMA (DISTRICT) TWP, TOWN OR CITY UNKNOWN TWP. OF O ₂ BRIEN; MASTERBOOK COT/PARCEL/INSTRUMENT NO: PCLS. 6651, 5748 & 1086 CC; PT. LOTS 24 & 23, CON. 10	27.43
C24-4	0094+000.318	100-3	100-2; 100-3	ONT	COCHRANE		CTY, DIST OR REGN ALGOMA (DISTRICT) TWP, TOWN OR CITY UNKNOWN TWP. OF O ₂ BRIEN; MASTERBOOK COT/PARCEL/INSTRUMENT NO: PCL. 4959 CC; LOT 25, CON. 10	27.43

Schedule A

TRANSFER AGREEMENT

<u>TCPL File Number</u>	<u>MLV Valve + KM Post</u>	<u>Converted Pipeline</u>	<u>Line No(s) within Easement</u>	<u>Province</u>	<u>Municipality</u>	<u>Plan Number</u>	<u>Legal Land Location</u>	<u>ROW Width (metres)</u>
C24-6A	0094+000.351	100-3	100-3	ONT	COCHRANE		CTY, DIST OR REGN ALGOMA (DISTRICT) TWP, TOWN OR CITY UNKNOWN TWP. OF O¿BRIEN; MASTERBOOK COT/PARCEL/INSTRUMENT NO: PCL. 5704 CC; W. PT. LOT 24, CON. 10	27.43
C24-7	0095+000.129	100-3	100-3	ONT	COCHRANE		CTY, DIST OR REGN ALGOMA (DISTRICT) TWP, TOWN OR CITY UNKNOWN TWP. OF O¿BRIEN; MASTERBOOK COT/PARCEL/INSTRUMENT NO: PCL. 11988 CC; LOT 23, CON. 10	27.43
C24-8A	0095+000.649	100-3	100-3	ONT	COCHRANE		CTY, DIST OR REGN ALGOMA (DISTRICT) TWP, TOWN OR CITY UNKNOWN TWP. OF O¿BRIEN; MASTERBOOK COT/PARCEL/INSTRUMENT NO: PCL. 5058 CC; LOT 22, CON. 10	27.43
C24-9A	0095+001.164	100-3	100-3	ONT	COCHRANE		CTY, DIST OR REGN ALGOMA (DISTRICT) TWP, TOWN OR CITY UNKNOWN TWP. OF O¿BRIEN; MASTERBOOK COT/PARCEL/INSTRUMENT NO: PCL. 8721 CC; LOT 21, CON. 10	27.43
C24-10	0095+001.689	100-3	100-3	ONT	COCHRANE		CTY, DIST OR REGN ALGOMA (DISTRICT) TWP, TOWN OR CITY UNKNOWN TWP. OF O¿BRIEN; MASTERBOOK COT/PARCEL/INSTRUMENT NO: PCL. 1324 CC; LOT 20, CON. 10	27.43
C24-11A	0095+002.209	100-3	100-3	ONT	COCHRANE		CTY, DIST OR REGN ALGOMA (DISTRICT) TWP, TOWN OR CITY UNKNOWN TWP. OF O¿BRIEN; MASTERBOOK COT/PARCEL/INSTRUMENT NO: PCL. 10869 CC; PT. LOT 19, CON. 10	27.43

Schedule A

TRANSFER AGREEMENT

<u>TCPL File Number</u>	<u>MLV Valve + KM Post</u>	<u>Converted Pipeline</u>	<u>Line No(s) within Easement</u>	<u>Province</u>	<u>Municipality</u>	<u>Plan Number</u>	<u>Legal Land Location</u>	<u>ROW Width (metres)</u>
C24-11B	0095+002.445	100-3	100-3	ONT	COCHRANE		CTY, DIST OR REGN ALGOMA (DISTRICT) TWP, TOWN OR CITY UNKNOWN TWP. OF O¿BRIEN; MASTERBOOK COT/PARCEL/INSTRUMENT NO: PCL. 7459 CC; LOT 19, CON. 10	27.43
C24-13A	0095+002.750	100-3	100-3	ONT	COCHRANE		CTY, DIST OR REGN ALGOMA (DISTRICT) TWP, TOWN OR CITY UNKNOWN TWP. OF O¿BRIEN; MASTERBOOK COT/PARCEL/INSTRUMENT NO: PCL. 4327 CC; LOT 18, CON. 10	27.43
C24-13B	0095+003.237	100-3	100-3	ONT	COCHRANE		CTY, DIST OR REGN ALGOMA (DISTRICT) TWP, TOWN OR CITY UNKNOWN TWP. OF O¿BRIEN; MASTERBOOK COT/PARCEL/INSTRUMENT NO: PCL. 4296 CC; LOT 18, CON. 9	27.43
C24-14	0095+003.271	100-3	100-3	ONT	COCHRANE		CTY, DIST OR REGN ALGOMA (DISTRICT) TWP, TOWN OR CITY UNKNOWN TWP. OF O¿BRIEN; MASTERBOOK COT/PARCEL/INSTRUMENT NO: PCL. 4289 CC; LOT 17, CON. 9	27.43
C24-15A	0095+003.782	100-3	100-3	ONT	COCHRANE		CTY, DIST OR REGN ALGOMA (DISTRICT) TWP, TOWN OR CITY UNKNOWN TWP. OF O¿BRIEN; MASTERBOOK COT/PARCEL/INSTRUMENT NO: PCL. 1390 CC; LOT 16, CON. 9	27.43
C24-16A	0095+004.303	100-3	100-3	ONT	COCHRANE		CTY, DIST OR REGN ALGOMA (DISTRICT) TWP, TOWN OR CITY UNKNOWN TWP. OF O¿BRIEN; MASTERBOOK COT/PARCEL/INSTRUMENT NO: PCL. 4767 CC; PT. LOT 15, CON. 9	27.43

Schedule A

TRANSFER AGREEMENT

<u>TCPL File Number</u>	<u>MLV Valve + KM Post</u>	<u>Converted Pipeline</u>	<u>Line No(s) within Easement</u>	<u>Province</u>	<u>Municipality</u>	<u>Plan Number</u>	<u>Legal Land Location</u>	<u>ROW Width (metres)</u>
C24-16B	0095+004.761	100-3	100-3	ONT	COCHRANE		CTY, DIST OR REGN ALGOMA (DISTRICT) TWP, TOWN OR CITY UNKNOWN TWP. OF O¿BRIEN; MASTERBOOK COT/PARCEL/INSTRUMENT NO: PCL. 4741 CC; PT. LOT 15, CON. 9	27.43
C24-17A	0095+004.823	100-3	100-2 100-3	ONT	COCHRANE		CTY, DIST OR REGN ALGOMA (DISTRICT) TWP, TOWN OR CITY UNKNOWN TWP. OF O¿BRIEN; MASTERBOOK COT/PARCEL/INSTRUMENT NO: PCL. 10793 CC; PT. LOT 14, CON. 9	27.43
C24-17B	0095+005.323	100-3	100-3	ONT	COCHRANE		CTY, DIST OR REGN ALGOMA (DISTRICT) TWP, TOWN OR CITY UNKNOWN TWP. OF O¿BRIEN; MASTERBOOK COT/PARCEL/INSTRUMENT NO: PCL. 1329 CC; PT. LOT 14, CON. 9	27.43
C24-18	0095+005.344	100-3	100-3	ONT	COCHRANE		CTY, DIST OR REGN ALGOMA (DISTRICT) TWP, TOWN OR CITY UNKNOWN TWP. OF O¿BRIEN; MASTERBOOK COT/PARCEL/INSTRUMENT NO: PCL. 4303 CC; LOT 13, CON. 9	27.43
C24-20	0095+005.885	100-3	100-2 100-3	ONT	COCHRANE		CTY, DIST OR REGN ALGOMA (DISTRICT) TWP, TOWN OR CITY UNKNOWN TWP. OF O¿BRIEN; MASTERBOOK COT/PARCEL/INSTRUMENT NO: PCL. 7016 CC; LOT 12, CON. 9	27.43
C24-21	0095+006.404	100-3	100-2 100-3	ONT	COCHRANE		CTY, DIST OR REGN ALGOMA (DISTRICT) TWP, TOWN OR CITY UNKNOWN TWP. OF O¿BRIEN; MASTERBOOK COT/PARCEL/INSTRUMENT NO: PCL. 6155 CC; LOT 11, CON. 9	27.43

Schedule A

TRANSFER AGREEMENT

<u>TCPL File Number</u>	<u>MLV Valve + KM Post</u>	<u>Converted Pipeline</u>	<u>Line No(s) within Easement</u>	<u>Province</u>	<u>Municipality</u>	<u>Plan Number</u>	<u>Legal Land Location</u>	<u>ROW Width (metres)</u>
C24-22B	0095+007.426	100-3	100-3	ON	COCHRANE		CTY, DIST OR REGN ALGOMA (DISTRICT) TWP, TOWN OR CITY UNKNOWN TWP. OF O ₂ BRIEN; MASTERBOOK COT/PARCEL/INSTRUMENT NO: PCL. 5698 CC; LOT 9, CON. 9	27.43
C24-23/24	0095+007.926	100-3	100-3	ON	COCHRANE		CTY, DIST OR REGN ALGOMA (DISTRICT) TWP, TOWN OR CITY UNKNOWN TWP. OF O ₂ BRIEN; LOT 8, CON. 9	27.43
C24-25	0095+008.442	100-3	100-3	ONT	COCHRANE		CTY, DIST OR REGN ALGOMA (DISTRICT) TWP, TOWN OR CITY UNKNOWN TWP. OF O ₂ BRIEN; MASTERBOOK COT/PARCEL/INSTRUMENT NO: PCL. 4215 CC; LOT 7, CON. 9	27.43
C24-27A	0095+008.970	100-3	100-2 100-3	ONT	COCHRANE		CTY, DIST OR REGN ALGOMA (DISTRICT) TWP, TOWN OR CITY UNKNOWN TWP. OF O ₂ BRIEN; MASTERBOOK COT/PARCEL/INSTRUMENT NO: PCL. 2685 CC; PT. LOT 6, CON. 9	27.43
C24-28	0095+009.478	100-3	100-2 100-3	ONT	COCHRANE		CTY, DIST OR REGN ALGOMA (DISTRICT) TWP, TOWN OR CITY UNKNOWN TWP. OF O ₂ BRIEN; MASTERBOOK COT/PARCEL/INSTRUMENT NO: PCL. 3874 CC; PT. LOT 5, CON. 9	27.43
C24-29	0095+009.986	100-3	100-2 100-3	ONT	COCHRANE		CTY, DIST OR REGN ALGOMA (DISTRICT) TWP, TOWN OR CITY UNKNOWN TWP. OF O ₂ BRIEN; MASTERBOOK COT/PARCEL/INSTRUMENT NO: PCL. 11511 CC; LOT 4, CON. 9	27.43

Schedule A

TRANSFER AGREEMENT

<u>TCPL File Number</u>	<u>MLV Valve + KM Post</u>	<u>Converted Pipeline</u>	<u>Line No(s) within Easement</u>	<u>Province</u>	<u>Municipality</u>	<u>Plan Number</u>	<u>Legal Land Location</u>	<u>ROW Width (metres)</u>
C24-36	0095+013.306	100-3	100-2 100-3	ONT	COCHRANE		CTY, DIST OR REGN ALGOMA (DISTRICT) TWP, TOWN OR CITY FAUQUIER-STRICKLAND MASTERBOOK COT/PARCEL/INSTRUMENT NO: PCL. 4250 CC; LOT 27, CON. 5	27.43
C24-37	0095+013.886	100-3	100-2 100-3	ON	COCHRANE		CTY, DIST OR REGN ALGOMA (DISTRICT) TWP, TOWN OR CITY FAUQUIER-STRICKLAND MASTERBOOK COT/PARCEL/INSTRUMENT NO: PCL. 3334 CC; LOT 26, CON. 5	27.43
C24-39B	0095+014.429	100-3	100-3	ON	COCHRANE		CTY, DIST OR REGN ALGOMA (DISTRICT) TWP, TOWN OR CITY FAUQUIER-STRICKLAND MASTERBOOK COT/PARCEL/INSTRUMENT NO: PCL. 4306 CC; W1/2 LOT 25, CON. 4	27.43
C24-41	0095+014.960	100-3	100-2; 100-3	ONT	COCHRANE		CTY, DIST OR REGN ALGOMA (DISTRICT) TWP, TOWN OR CITY FAUQUIER-STRICKLAND MASTERBOOK COT/PARCEL/INSTRUMENT NO: PCL. 2382 CC; LOT 24, CON. 4	27.43
C24-42	0095+015.465	100-3	100-2; 100-3	ONT	COCHRANE		CTY, DIST OR REGN ALGOMA (DISTRICT) TWP, TOWN OR CITY FAUQUIER-STRICKLAND MASTERBOOK COT/PARCEL/INSTRUMENT NO: PCL. 1391 CC; LOT 23, CON. 4	27.43
C24-43	0095+015.581	100-3	100-3	ONT	COCHRANE		CTY, DIST OR REGN ALGOMA (DISTRICT) TWP, TOWN OR CITY FAUQUIER-STRICKLAND MASTERBOOK COT/PARCEL/INSTRUMENT NO: PCL. 4997 CC; LOT 22, CON. 4	27.43

Schedule A

TRANSFER AGREEMENT

<u>TCPL File Number</u>	<u>MLV Valve + KM Post</u>	<u>Converted Pipeline</u>	<u>Line No(s) within Easement</u>	<u>Province</u>	<u>Municipality</u>	<u>Plan Number</u>	<u>Legal Land Location</u>	<u>ROW Width (metres)</u>
C24-44	0095+016.528	100-3	100-3	ONT	COCHRANE		CTY, DIST OR REGN ALGOMA (DISTRICT) TWP, TOWN OR CITY FAUQUIER-STRICKLAND MASTERBOOK COT/PARCEL/INSTRUMENT NO: PCL. 1091 CC; LOT 21, CON. 4	27.43
C24-45	0095+017.096	100-3	100-2; 100-3	ONT	COCHRANE		CTY, DIST OR REGN ALGOMA (DISTRICT) TWP, TOWN OR CITY FAUQUIER-STRICKLAND MASTERBOOK COT/PARCEL/INSTRUMENT NO: PCL. 1144 CC; LOT 20, CON. 4	27.43
C24-47A	0095+017.807	100-3	100-2; 100-3	ONT	COCHRANE		CTY, DIST OR REGN ALGOMA (DISTRICT) TWP, TOWN OR CITY FAUQUIER-STRICKLAND MASTERBOOK COT/PARCEL/INSTRUMENT NO: PCL. 2388 CC; PT. LOT 19, CON. 3	27.43
C24-47B	0095+017.873	100-3	100-2; 100-3	ONT	COCHRANE		CTY, DIST OR REGN ALGOMA (DISTRICT) TWP, TOWN OR CITY FAUQUIER-STRICKLAND MASTERBOOK COT/PARCEL/INSTRUMENT NO: PCL. 5742 CC; PT. LOT 19, CON. 3	27.43
C24-48	0095+018.474	100-3	100-2; 100-3	ONT	COCHRANE		CTY, DIST OR REGN ALGOMA (DISTRICT) TWP, TOWN OR CITY FAUQUIER-STRICKLAND MASTERBOOK COT/PARCEL/INSTRUMENT NO: PCL. 989 CC; LOT 18, CON. 3	27.43
C24-49	0095+019.015	100-3	100-3	ONT	COCHRANE		CTY, DIST OR REGN ALGOMA (DISTRICT) TWP, TOWN OR CITY FAUQUIER-STRICKLAND MASTERBOOK COT/PARCEL/INSTRUMENT NO: PCL.1570 CC; LOT 17, CON. 3	27.43

Schedule A

TRANSFER AGREEMENT

<u>TCPL File Number</u>	<u>MLV Valve + KM Post</u>	<u>Converted Pipeline</u>	<u>Line No(s) within Easement</u>	<u>Province</u>	<u>Municipality</u>	<u>Plan Number</u>	<u>Legal Land Location</u>	<u>ROW Width (metres)</u>
C24-50	0095+019.549	100-3	100-3	ONT	COCHRANE		CTY, DIST OR REGN ALGOMA (DISTRICT) TWP, TOWN OR CITY FAUQUIER-STRICKLAND MASTERBOOK COT/PARCEL/INSTRUMENT NO: PCL. 1392 CC; PT. LOT 16, CON. 3	27.43
C24-51	0095+020.079	100-3	100-3	ONT	COCHRANE		CTY, DIST OR REGN ALGOMA (DISTRICT) TWP, TOWN OR CITY FAUQUIER-STRICKLAND MASTERBOOK COT/PARCEL/INSTRUMENT NO: PCL. 1440 CC; PT. LOT 15, CON. 3	27.43
C24-53	0095+020.472	100-3	100-3	ONT	COCHRANE		CTY, DIST OR REGN ALGOMA (DISTRICT) TWP, TOWN OR CITY FAUQUIER-STRICKLAND MASTERBOOK COT/PARCEL/INSTRUMENT NO: PCL. 6821 CC; PT. LOT 15, CON. 3	27.43
C24-54	0095+020.599	100-3	100-2 100-3	ON	COCHRANE		CTY, DIST OR REGN ALGOMA (DISTRICT) TWP, TOWN OR CITY FAUQUIER-STRICKLAND MASTERBOOK COT/PARCEL/INSTRUMENT NO: PCL. 1460 CC; PT. LOT 14, CON. 3	27.43
C24-55C	0095+020.782	100-3	100-2 100-3	ON	COCHRANE		CTY, DIST OR REGN ALGOMA (DISTRICT) TWP, TOWN OR CITY FAUQUIER-STRICKLAND MASTERBOOK COT/PARCEL/INSTRUMENT NO: PCL. 3355 CC; PT. LOT 14, CON. 2	27.43
C24-56	0095+021.202	100-3	100-3	ON	COCHRANE		CTY, DIST OR REGN ALGOMA (DISTRICT) TWP, TOWN OR CITY FAUQUIER-STRICKLAND MASTERBOOK COT/PARCEL/INSTRUMENT NO: PCL. 8576 CC; LOT 13, CON. 2	27.43

Schedule A

TRANSFER AGREEMENT

<u>TCPL File Number</u>	<u>MLV Valve + KM Post</u>	<u>Converted Pipeline</u>	<u>Line No(s) within Easement</u>	<u>Province</u>	<u>Municipality</u>	<u>Plan Number</u>	<u>Legal Land Location</u>	<u>ROW Width (metres)</u>
C24-58A	0095+021.763	100-3	100-3	ON	COCHRANE		CTY, DIST OR REGN ALGOMA (DISTRICT) TWP, TOWN OR CITY FAUQUIER-STRICKLAND MASTERBOOK COT/PARCEL/INSTRUMENT NO: PCL. 7206 CC; LOT 12, CON. 2	27.43
C24-58B	0095+021.809	100-3	100-3	ON	COCHRANE		CTY, DIST OR REGN ALGOMA (DISTRICT) TWP, TOWN OR CITY FAUQUIER-STRICKLAND MASTERBOOK COT/PARCEL/INSTRUMENT NO: PCL. 1367 CC; PT. LOT 12, CON. 2	27.43
C24-59	0095+022.331	100-3	100-3	ON	COCHRANE		CTY, DIST OR REGN ALGOMA (DISTRICT) TWP, TOWN OR CITY FAUQUIER-STRICKLAND MASTERBOOK COT/PARCEL/INSTRUMENT NO: PCL. 20 CC; LOT 11, CON. 2	27.43
C24-60	0095+022.876	100-3	100-3	ON	COCHRANE		CTY, DIST OR REGN ALGOMA (DISTRICT) TWP, TOWN OR CITY FAUQUIER-STRICKLAND MASTERBOOK COT/PARCEL/INSTRUMENT NO: PCL. 988 CC; LOT 10, CON. 2	27.43
C24-65	0095+023.389	100-3	100-3	ONT	COCHRANE		CTY, DIST OR REGN ALGOMA (DISTRICT) TWP, TOWN OR CITY FAUQUIER-STRICKLAND MASTERBOOK COT/PARCEL/INSTRUMENT NO: PCL. 1234 CC; LOT 9, CON. 2	27.43
C24-65	0095+023.389	100-3	100-3	ONT	COCHRANE		CTY, DIST OR REGN ALGOMA (DISTRICT) TWP, TOWN OR CITY FAUQUIER-STRICKLAND MASTERBOOK COT/PARCEL/INSTRUMENT NO: PCL. 1234 CC; LOT 9, CON. 2	27.43

Schedule A

TRANSFER AGREEMENT

<u>TCPL File Number</u>	<u>MLV Valve + KM Post</u>	<u>Converted Pipeline</u>	<u>Line No(s) within Easement</u>	<u>Province</u>	<u>Municipality</u>	<u>Plan Number</u>	<u>Legal Land Location</u>	<u>ROW Width (metres)</u>
C24-62	0095+023.899	100-3	100-3	ONT	COCHRANE		CTY, DIST OR REGN ALGOMA (DISTRICT) TWP, TOWN OR CITY FAUQUIER-STRICKLAND MASTERBOOK COT/PARCEL/INSTRUMENT NO: PCL. 1374 CC; LOT 8, CON. 2	27.43
C24-65	0095+024.931	100-3	100-3	ONT	COCHRANE		CTY, DIST OR REGN ALGOMA (DISTRICT) TWP, TOWN OR CITY FAUQUIER-STRICKLAND MASTERBOOK COT/PARCEL/INSTRUMENT NO: PCL. 211 CC; LOT 6, CON. 2	27.43
C24-65	0095+024.931	100-3	100-3	ONT	COCHRANE		CTY, DIST OR REGN ALGOMA (DISTRICT) TWP, TOWN OR CITY FAUQUIER-STRICKLAND MASTERBOOK COT/PARCEL/INSTRUMENT NO: PCL. 211 CC; LOT 6, CON. 2	27.43
C24-67	0095+025.950	100-3	100-3	ONT	COCHRANE		CTY, DIST OR REGN ALGOMA (DISTRICT) TWP, TOWN OR CITY FAUQUIER-STRICKLAND MASTERBOOK COT/PARCEL/INSTRUMENT NO: PCL. 1151 CC; LOT 4, CON. 2	10
C24-68	0095+026.535	100-3	100-3	ONT	COCHRANE		CTY, DIST OR REGN ALGOMA (DISTRICT) TWP, TOWN OR CITY FAUQUIER-STRICKLAND MASTERBOOK COT/PARCEL/INSTRUMENT NO: PCL. 8885 CC; LOT 3, CON. 1	10
C24-72	0095+028.287	100-3	100-3	ONT	RENFREW		CTY, DIST OR REGN ALGOMA (DISTRICT) TWP, TOWN OR CITY MACHIN MASTERBOOK COT/PARCEL/INSTRUMENT NO: PCL. 2648 CC; LOT 30, CON. 1	10

Schedule A

TRANSFER AGREEMENT

<u>TCPL File Number</u>	<u>MLV Valve + KM Post</u>	<u>Converted Pipeline</u>	<u>Line No(s) within Easement</u>	<u>Province</u>	<u>Municipality</u>	<u>Plan Number</u>	<u>Legal Land Location</u>	<u>ROW Width (metres)</u>
C24-73	0095+028.685	100-3	100-3	ONT	COCHRANE		CTY, DIST OR REGN ALGOMA (DISTRICT) TWP, TOWN OR CITY MACHIN MASTERBOOK COT/PARCEL/INSTRUMENT NO: PCL. 4324 CC; LOT 29, CON 1	27.43
C24-77	0095+029.604	100-3	100-2 & 100-3	ONT	COCHRANE		CTY, DIST OR REGN ALGOMA (DISTRICT) TWP, TOWN OR CITY FAUQUIER-STRICKLAND MASTERBOOK COT/PARCEL/INSTRUMENT NO: PCL. 1958 CC; W1/2 LOT 28, CON. 12	27.43
C24-78	0095+030.013	100-3	100-2 & 100-3	ONT	COCHRANE		CTY, DIST OR REGN ALGOMA (DISTRICT) TWP, TOWN OR CITY FAUQUIER-STRICKLAND MASTERBOOK COT/PARCEL/INSTRUMENT NO: PCL. 1964 CC; E1/2 LOT 28, CON. 12	27.43
C24-79	0095+030.430	100-3	100-2 & 100-3	ONT	COCHRANE		CTY, DIST OR REGN ALGOMA (DISTRICT) TWP, TOWN OR CITY FAUQUIER-STRICKLAND MASTERBOOK COT/PARCEL/INSTRUMENT NO: PCL. 3006 CC; BLOCK B. R PLAN M-110C	27.43
C24-80	0095+030.659	100-3	100-3	ONT	COCHRANE		CTY, DIST OR REGN ALGOMA (DISTRICT) TWP, TOWN OR CITY FAUQUIER-STRICKLAND MASTERBOOK COT/PARCEL/INSTRUMENT NO: PCL. 2210 CC; N. PT. LOT 27, CON. 11	12.19
C24-81	0095+031.057	100-3	100-3	ONT	COCHRANE		CTY, DIST OR REGN ALGOMA (DISTRICT) TWP, TOWN OR CITY FAUQUIER-STRICKLAND MASTERBOOK COT/PARCEL/INSTRUMENT NO: PCL. 2114 CC; PT. LOT 26, CON. 11	12.19

Schedule A

TRANSFER AGREEMENT

<u>TCPL File Number</u>	<u>MLV Valve + KM Post</u>	<u>Converted Pipeline</u>	<u>Line No(s) within Easement</u>	<u>Province</u>	<u>Municipality</u>	<u>Plan Number</u>	<u>Legal Land Location</u>	<u>ROW Width (metres)</u>
C24-84	0095+031.486	100-3	100-2 & 100-3	ONT	COCHRANE		CTY, DIST OR REGN ALGOMA (DISTRICT) TWP, TOWN OR CITY FAUQUIER-STRICKLAND MASTERBOOK COT/PARCEL/INSTRUMENT NO: PCL 2919 CC; LOT 26 CON 11	42.67
C24-85	0097+000.054	100-3	100-2 100-3	ON	COCHRANE		CTY, DIST OR REGN ALGOMA (DISTRICT) TWP, TOWN OR CITY FAUQUIER-STRICKLAND PLAN # Plan CR-347 Pts 1-3 MASTERBOOK COT/PARCEL/INSTRUMENT NO: PCL 6384 CC; PT LOT 25 CON 11	42.67
C24-87	0097+000.582	100-3	100-2 100-3	ON	COCHRANE		CTY, DIST OR REGN ALGOMA (DISTRICT) TWP, TOWN OR CITY FAUQUIER-STRICKLAND MASTERBOOK COT/PARCEL/INSTRUMENT NO: PCL 1338 CC; PART OF LOT 24 CON 11	42.67
C24-89	0097+002.138	100-3	100-2 100-3	ON	COCHRANE		CTY, DIST OR REGN ALGOMA (DISTRICT) TWP, TOWN OR CITY FAUQUIER-STRICKLAND MASTERBOOK COT/PARCEL/INSTRUMENT NO: PCL 2666 CC; LOT 21 CON 11	42.67
C24-90	0097+002.676	100-3	100-2 100-3	ON	COCHRANE		CTY, DIST OR REGN ALGOMA (DISTRICT) TWP, TOWN OR CITY FAUQUIER-STRICKLAND MASTERBOOK COT/PARCEL/INSTRUMENT NO: PCL 3887 CC; LOT 20 CON 11	42.67
C24-93	0097+003.775	100-3	100-2 100-3	ON	COCHRANE		CTY, DIST OR REGN ALGOMA (DISTRICT) TWP, TOWN OR CITY FAUQUIER-STRICKLAND MASTERBOOK COT/PARCEL/INSTRUMENT NO: PCL 2290 CC; PART OF LOT 18 CON 10	42.67

Schedule A

TRANSFER AGREEMENT

<u>TCPL File Number</u>	<u>MLV Valve + KM Post</u>	<u>Converted Pipeline</u>	<u>Line No(s) within Easement</u>	<u>Province</u>	<u>Municipality</u>	<u>Plan Number</u>	<u>Legal Land Location</u>	<u>ROW Width (metres)</u>
C24-95	0097+004.846	100-3	100-2 100-3	ON	COCHRANE		CTY, DIST OR REGN ALGOMA (DISTRICT) TWP, TOWN OR CITY FAUQUIER-STRICKLAND MASTERBOOK COT/PARCEL/INSTRUMENT NO: PCL 4334 CC; PART OF LOT 16 CON 10	42.67
C24-96	0097+005.384	100-3	100-2; 100-3	ONT	COCHRANE		CTY, DIST OR REGN ALGOMA (DISTRICT) TWP, TOWN OR CITY FAUQUIER-STRICKLAND MASTERBOOK COT/PARCEL/INSTRUMENT NO: PCL 1217 CC; PART OF LOT 15 CON 10	42.67
C24-97	0097+005.922	100-3	100-2; 100-3	ONT	COCHRANE		CTY, DIST OR REGN ALGOMA (DISTRICT) TWP, TOWN OR CITY FAUQUIER-STRICKLAND MASTERBOOK COT/PARCEL/INSTRUMENT NO: PCL 1251 CC; PART OF LOT 14 CON 10	42.67
C24-103	0097+007.993	100-3	100-2; 100-3	ONT	COCHRANE		CTY, DIST OR REGN ALGOMA (DISTRICT) TWP, TOWN OR CITY FAUQUIER-STRICKLAND MASTERBOOK COT/PARCEL/INSTRUMENT NO: PCL 2449 CC; W1/2 OF LOT 10 CON 9	42.67
C24-106	0097+009.518	100-3	100-2; 100-3	ONT	COCHRANE		CTY, DIST OR REGN ALGOMA (DISTRICT) TWP, TOWN OR CITY FAUQUIER-STRICKLAND MASTERBOOK COT/PARCEL/INSTRUMENT NO: PCL 1969 CC; LOT 7 CON 9	42.67
C24-108	0097+010.049	100-3	100-2; 100-3	ONT	COCHRANE		CTY, DIST OR REGN ALGOMA (DISTRICT) TWP, TOWN OR CITY FAUQUIER-STRICKLAND MASTERBOOK COT/PARCEL/INSTRUMENT NO: PCL 1956 CC; PT LOT 6 CON 9	27.43

Schedule A

TRANSFER AGREEMENT

<u>TCPL File Number</u>	<u>MLV Valve + KM Post</u>	<u>Converted Pipeline</u>	<u>Line No(s) within Easement</u>	<u>Province</u>	<u>Municipality</u>	<u>Plan Number</u>	<u>Legal Land Location</u>	<u>ROW Width (metres)</u>
C24-110	0097+011.575	100-3	100-2; 100-3	ONT	COCHRANE		CTY, DIST OR REGN ALGOMA (DISTRICT) TWP, TOWN OR CITY FAUQUIER-STRICKLAND MASTERBOOK COT/PARCEL/INSTRUMENT NO: PCL 2257 CC; LOT 3 CON 9	42.67
C24-111	0097+012.083	100-3	100-2; 100-3	ONT	COCHRANE		CTY, DIST OR REGN ALGOMA (DISTRICT) TWP, TOWN OR CITY FAUQUIER-STRICKLAND MASTERBOOK COT/PARCEL/INSTRUMENT NO: PCL 898 CC; LOT 2 CON 9	42.67
C24-112	0097+012.599	100-3	100-2; 100-3	ONT	COCHRANE		CTY, DIST OR REGN ALGOMA (DISTRICT) TWP, TOWN OR CITY FAUQUIER-STRICKLAND MASTERBOOK COT/PARCEL/INSTRUMENT NO: PCL 328 CC; LOT 1 CON 9	42.67
C24-115	0097+013.109	100-3	100-2; 100-3	ONT	COCHRANE		CTY, DIST OR REGN ALGOMA (DISTRICT) TWP, TOWN OR CITY FAUQUIER-STRICKLAND MASTERBOOK COT/PARCEL/INSTRUMENT NO: PCL 3140 NEC; LOT 28 CON 9	42.67
C24-116	0097+013.843	100-3	100-2; 100-3	ONT	COCHRANE		CTY, DIST OR REGN ALGOMA (DISTRICT) TWP, TOWN OR CITY FAUQUIER-STRICKLAND MASTERBOOK COT/PARCEL/INSTRUMENT NO: PCL 3178 NEC; LOT 27 CON 9	42.67
C24-117	0097+014.352	100-3	100-2; 100-3	ONT	COCHRANE		CTY, DIST OR REGN ALGOMA (DISTRICT) TWP, TOWN OR CITY FAUQUIER-STRICKLAND MASTERBOOK COT/PARCEL/INSTRUMENT NO: PCL 2212 NEC; W1/2 LOT 26 CON 9	42.67

Schedule A

TRANSFER AGREEMENT

<u>TCPL File Number</u>	<u>MLV Valve + KM Post</u>	<u>Converted Pipeline</u>	<u>Line No(s) within Easement</u>	<u>Province</u>	<u>Municipality</u>	<u>Plan Number</u>	<u>Legal Land Location</u>	<u>ROW Width (metres)</u>
C24-118	0097+014.612	100-3	100-2 100-3	ON	COCHRANE		CTY, DIST OR REGN ALGOMA (DISTRICT) TWP, TOWN OR CITY FAUQUIER-STRICKLAND MASTERBOOK COT/PARCEL/INSTRUMENT NO: PCL 7295 NEC; E1/2 LOT 26 CON 9	42.67
C24-122	0097+015.883	100-3	100-2 100--3	ON	COCHRANE		CTY, DIST OR REGN ALGOMA (DISTRICT) TWP, TOWN OR CITY FAUQUIER-STRICKLAND MASTERBOOK COT/PARCEL/INSTRUMENT NO: PCL 5461 NEC; W1/2 LOT 23 CON 9	42.67
C24-125	0097+016.900	100-3	100-2 100-3	ON	COCHRANE		CTY, DIST OR REGN ALGOMA (DISTRICT) TWP, TOWN OR CITY FAUQUIER-STRICKLAND MASTERBOOK COT/PARCEL/INSTRUMENT NO: PCL 2269 NEC; PT LOT 21, CON 9	27.43
C24-126	0097+017.409	100-3	100-2 100-3	ON	COCHRANE		CTY, DIST OR REGN ALGOMA (DISTRICT) TWP, TOWN OR CITY FAUQUIER-STRICKLAND MASTERBOOK COT/PARCEL/INSTRUMENT NO: PCL 6841 NEC; PT LOT 20 CON 9	27.43
C24-127	0097+017.917	100-3	100-2 100-3	ON	COCHRANE		CTY, DIST OR REGN ALGOMA (DISTRICT) TWP, TOWN OR CITY FAUQUIER-STRICKLAND MASTERBOOK COT/PARCEL/INSTRUMENT NO: PCL 3836 NEC; PT LOT 19 CON 9	27.43
C24-129	0097+018.446	100-3	100-2 100-3	ON	COCHRANE		CTY, DIST OR REGN ALGOMA (DISTRICT) TWP, TOWN OR CITY FAUQUIER-STRICKLAND MASTERBOOK COT/PARCEL/INSTRUMENT NO: PCL 3831 NEC; PT N1/2 LOT 18, CON 9	27.473

Schedule A

TRANSFER AGREEMENT

<u>TCPL File Number</u>	<u>MLV Valve + KM Post</u>	<u>Converted Pipeline</u>	<u>Line No(s) within Easement</u>	<u>Province</u>	<u>Municipality</u>	<u>Plan Number</u>	<u>Legal Land Location</u>	<u>ROW Width (metres)</u>
C24-130	0097+018.954	100-3	100-2 100-3	ON	COCHRANE		CTY, DIST OR REGN ALGOMA (DISTRICT) TWP, TOWN OR CITY FAUQUIER-STRICKLAND MASTERBOOK COT/PARCEL/INSTRUMENT NO: PCL 2252 NEC; LOT 17 CON 9	27.43
C24-131/133	0097+019.474	100-3	100-2 100-3	ON	COCHRANE		CTY, DIST OR REGN ALGOMA (DISTRICT) TWP, TOWN OR CITY FAUQUIER-STRICKLAND MASTERBOOK COT/PARCEL/INSTRUMENT NO: PCL 3016 NEC; LOT 16, CON 9	27.43
C24-134	0097+019.994	100-3	100-2 100-3	ON	COCHRANE		CTY, DIST OR REGN ALGOMA (DISTRICT) TWP, TOWN OR CITY FAUQUIER-STRICKLAND MASTERBOOK COT/PARCEL/INSTRUMENT NO: PCL 3154 NEC; LOT 15, CON 9	27.43
C24-135	0097+020.514	100-3	100-2 100-3	ON	COCHRANE		CTY, DIST OR REGN ALGOMA (DISTRICT) TWP, TOWN OR CITY FAUQUIER-STRICKLAND MASTERBOOK COT/PARCEL/INSTRUMENT NO: PCL 3006 NEC; LOT 14 CON 9	27.43
C24-136	0097+021.035	100-3	100-2 100-3	ON	COCHRANE		CTY, DIST OR REGN ALGOMA (DISTRICT) TWP, TOWN OR CITY FAUQUIER-STRICKLAND MASTERBOOK COT/PARCEL/INSTRUMENT NO: PCL 3804 NEC; LOT 13 CON 9	27.43
C25-14A	0097+030.716	100-3	100-2 100-3	ON	COCHRANE		CTY, DIST OR REGN ALGOMA (DISTRICT) TWP, TOWN OR CITY SMOOTH ROCK FALLS (TOWN) MASTERBOOK COT/PARCEL/INSTRUMENT NO: PCL. 5204 NEC; PT. LOT 24, CON. 7	27.43

Schedule A

TRANSFER AGREEMENT

<u>TCPL File Number</u>	<u>MLV Valve + KM Post</u>	<u>Converted Pipeline</u>	<u>Line No(s) within Easement</u>	<u>Province</u>	<u>Municipality</u>	<u>Plan Number</u>	<u>Legal Land Location</u>	<u>ROW Width (metres)</u>
C25-16A	0099+000.339	100-3	100-3	ON	COCHRANE		CTY, DIST OR REGN ALGOMA (DISTRICT) TWP, TOWN OR CITY SMOOTH ROCK FALLS (TOWN) MASTERBOOK COT/PARCEL/INSTRUMENT NO: PCL. 2328 NEC; PT. LOT 23, CON. 7	22.86
C25-35B	0099+015.583	100-3	100-2 100-3	ON	COCHRANE		CTY, DIST OR REGN ALGOMA (DISTRICT) TWP, TOWN OR CITY CALDER MASTERBOOK COT/PARCEL/INSTRUMENT NO: PCL. 4848 NEC; W1/2 LOT 26, CON. 12	27.43
C25-37	0099+016.209	100-3	100-3	ON	COCHRANE		CTY, DIST OR REGN ALGOMA (DISTRICT) TWP, TOWN OR CITY CALDER MASTERBOOK COT/PARCEL/INSTRUMENT NO: PCL. 1436 NEC; LOT 25 CON 11	13.72
C25-43	0099+020.093	100-3	100-2 100-3	ON	COCHRANE		CTY, DIST OR REGN ALGOMA (DISTRICT) TWP, TOWN OR CITY CALDER MASTERBOOK COT/PARCEL/INSTRUMENT NO: PCL. 1493 NEC; LOT 19, CON. 9	27.43
C25-47A	0099+021.858	100-3	100-2 100-3	ONT	COCHRANE		CTY, DIST OR REGN ALGOMA (DISTRICT) TWP, TOWN OR CITY CALDER MASTERBOOK COT/PARCEL/INSTRUMENT NO: PCL. 2144 NEC; PT. LOT 17, CON. 8	27.43
C25-85	0100+005.997	100-3	100-2 100-3	ON	COCHRANE		CTY, DIST OR REGN ALGOMA (DISTRICT) TWP, TOWN OR CITY CLUTE MASTERBOOK COT/PARCEL/INSTRUMENT NO: PCL. 336 NEC; LOT 18, CON. 3	27.43
C25-86	0100+006.528	100-3	100-2 100-3	ON	COCHRANE		CTY, DIST OR REGN ALGOMA (DISTRICT) TWP, TOWN OR CITY CLUTE MASTERBOOK COT/PARCEL/INSTRUMENT NO: PCL. 4804 NEC; W1/2 LOT 17, CON. 3	27.43

Schedule A

TRANSFER AGREEMENT

<u>TCPL File Number</u>	<u>MLV Valve + KM Post</u>	<u>Converted Pipeline</u>	<u>Line No(s) within Easement</u>	<u>Province</u>	<u>Municipality</u>	<u>Plan Number</u>	<u>Legal Land Location</u>	<u>ROW Width (metres)</u>
C25-87	0100+006.809	100-3	100-2 100-3	ON	COCHRANE		CTY, DIST OR REGN ALGOMA (DISTRICT) TWP, TOWN OR CITY CLUTE MASTERBOOK COT/PARCEL/INSTRUMENT NO: PCL 3910 NEC; E1/2 LOT 17, CON. 3	27.43
C25-89	0100+007.146	100-3	100-2 100-3	ON	COCHRANE		CTY, DIST OR REGN ALGOMA (DISTRICT) TWP, TOWN OR CITY CLUTE MASTERBOOK COT/PARCEL/INSTRUMENT NO: PCL. 3854 NEC; LOT 17, CON. 2	27.43
C25-90A	0100+007.287	100-3	100-2 100-3	ON	COCHRANE		CTY, DIST OR REGN ALGOMA (DISTRICT) TWP, TOWN OR CITY CLUTE MASTERBOOK COT/PARCEL/INSTRUMENT NO: PCL. 6378 NEC; W1/2 LOT 16, CON. 2	27.43
C25-90B	0100+007.580	100-3	100-2 100-3	ON	COCHRANE		CTY, DIST OR REGN ALGOMA (DISTRICT) TWP, TOWN OR CITY CLUTE MASTERBOOK COT/PARCEL/INSTRUMENT NO: PCL. 6869 NEC; E1/2 LOT 16, CON. 2	27.43
C25-92	0100+008.968	100-3	100-2 100-3	ON	COCHRANE		CTY, DIST OR REGN ALGOMA (DISTRICT) TWP, TOWN OR CITY CLUTE MASTERBOOK COT/PARCEL/INSTRUMENT NO: PCL. 6879 NEC; LOT 13, CON. 2	27.43
C25-94	0100+009.566	100-3	100-2 100-3	ONT	COCHRANE		CTY, DIST OR REGN ALGOMA (DISTRICT) TWP, TOWN OR CITY CLUTE MASTERBOOK COT/PARCEL/INSTRUMENT NO: PCL. 5980 NEC; LOT 12, CON. 2	27.43
C25-95	0100+009.787	100-3	100-2 100-3	ONT	COCHRANE		Cty, Dist or Regn ALGOMA (DISTRICT) Twp, Town or City CLUTE MASTERBOOK COT/PARCEL/INSTRUMENT NO: PCL. 8912 NEC; LOT 12, CON. 1	27.43

Schedule A

TRANSFER AGREEMENT

<u>TCPL File Number</u>	<u>MLV Valve + KM Post</u>	<u>Converted Pipeline</u>	<u>Line No(s) within Easement</u>	<u>Province</u>	<u>Municipality</u>	<u>Plan Number</u>	<u>Legal Land Location</u>	<u>ROW Width (metres)</u>
C25-96	0100+010.119	100-3	100-2 100-3	ON	COCHRANE		CTY, DIST OR REGN ALGOMA (DISTRICT) TWP, TOWN OR CITY CLUTE MASTERBOOK COT/PARCEL/INSTRUMENT NO: PCL. 1593 NEC; LOT 11, CON. 1	27.43
C25-97	0100+010.681	100-3	100-2 100-3	ON	COCHRANE		CTY, DIST OR REGN ALGOMA (DISTRICT) TWP, TOWN OR CITY CLUTE MASTERBOOK COT/PARCEL/INSTRUMENT NO: PCL. 7274 NEC; PT. LOT 10, CON. 1	27.43
C25-98	0100+010.710	100-3	100-2 100-3	ON	COCHRANE		THIS PART OF LOT TEN (10) IN THE FIRST (1ST) CONCESSION IN THE TOWNSHIP OF CLUTE IN THE COCHRANE AND PROVINCE OF ONTARIO, DESIGNATED AS PART 4 ON A PLAN OF SURVEY OF RECORD IN THE OFFICE OF LAND TITLES AT COCHRANE AS PLAN 6R-1855	24.38
C25-99	0100+010.825	100-3	100-2 100-3	ON	COCHRANE		CTY, DIST OR REGN ALGOMA (DISTRICT) TWP, TOWN OR CITY CLUTE MASTERBOOK COT/PARCEL/INSTRUMENT NO: PCL. 6928 NEC; LOT 10, CON. 1	27.43
C25-100	0100+011.244	100-3	100-2 100-3	ON	COCHRANE		CTY, DIST OR REGN ALGOMA (DISTRICT) TWP, TOWN OR CITY CLUTE MASTERBOOK COT/PARCEL/INSTRUMENT NO: PCL. 1454NEC; LOT 9, CON. 1	27.43
C25-101	0100+011.804	100-3	100-2; 100-3	ONT	COCHRANE		CTY, DIST OR REGN ALGOMA (DISTRICT) TWP, TOWN OR CITY CLUTE MASTERBOOK COT/PARCEL/INSTRUMENT NO: PCL. 8668 NEC; W1/2 LOT 8, CON. 1	27.43
C25-102	0100+012.084	100-3	100-2; 100-3	ONT	COCHRANE		CTY, DIST OR REGN ALGOMA (DISTRICT) TWP, TOWN OR CITY CLUTE MASTERBOOK COT/PARCEL/INSTRUMENT NO: PCL. 4767 NEC; E1/2 LOT 8, CON. 1	27.43

Schedule A

TRANSFER AGREEMENT

<u>TCPL File Number</u>	<u>MLV Valve + KM Post</u>	<u>Converted Pipeline</u>	<u>Line No(s) within Easement</u>	<u>Province</u>	<u>Municipality</u>	<u>Plan Number</u>	<u>Legal Land Location</u>	<u>ROW Width (metres)</u>
C25-105	0100+012.428	100-3	100-2; 100-3	ONT	COCHRANE		CTY, DIST OR REGN ALGOMA (DISTRICT) TWP, TOWN OR CITY FOURNIER MASTERBOOK COT/PARCEL/INSTRUMENT NO: PCL 4021 NEC; PT LOT 5 CON 6	27.43
C25-106	0100+012.729	100-3	100-2; 100-3	ONT	COCHRANE		CTY, DIST OR REGN ALGOMA (DISTRICT) TWP, TOWN OR CITY FOURNIER MASTERBOOK COT/PARCEL/INSTRUMENT NO: PCL. 3542 NEC; PT. LOT 5, CON. 6	27.43
C25-108A	0100+012.962	100-3	100-2; 100-3	ONT	COCHRANE		CTY, DIST OR REGN ALGOMA (DISTRICT) TWP, TOWN OR CITY FOURNIER MASTERBOOK COT/PARCEL/INSTRUMENT NO: PCL. 4981 NEC; LOT 4, CON. 6	27.47
C25-108B	0100+013.183	100-3	100-2; 100-3	ONT	COCHRANE		CTY, DIST OR REGN ALGOMA (DISTRICT) TWP, TOWN OR CITY FOURNIER MASTERBOOK COT/PARCEL/INSTRUMENT NO: PCL. 6924 NEC; PT. LOT 4, CON. 6	28.43
C25-110	0100+014.824	100-3	100-2; 100-3	ONT	COCHRANE		CTY, DIST OR REGN ALGOMA (DISTRICT) TWP, TOWN OR CITY FOURNIER MASTERBOOK COT/PARCEL/INSTRUMENT NO: PCL. 3826 NEC; S1/2 LOT 2, CON. 6	27.43
C25-112	0100+015.708	100-3	100-2; 100-3	ONT	COCHRANE		CTY, DIST OR REGN ALGOMA (DISTRICT) TWP, TOWN OR CITY FOURNIER MASTERBOOK COT/PARCEL/INSTRUMENT NO: PCL. 6361 NEC OR 8143 NEC; N1/2 LOT 2, CON. 5	27.43

Schedule A

TRANSFER AGREEMENT

<u>TCPL File Number</u>	<u>MLV Valve + KM Post</u>	<u>Converted Pipeline</u>	<u>Line No(s) within Easement</u>	<u>Province</u>	<u>Municipality</u>	<u>Plan Number</u>	<u>Legal Land Location</u>	<u>ROW Width (metres)</u>
C25-116A	0100+016.792	100-3	100-2; 100-3	ONT	COCHRANE		Cty, Dist or Regn ALGOMA (DISTRICT) Twp, Town or City COCHRANE (TOWN); Cty, Dist or Regn ALGOMA (DISTRICT) Twp, Town or City COCHRANE (TOWN) MASTERBOOK COT/PARCEL/INSTRUMENT NO: PCL. 2871 L&G; LOT 12, CON. 5, ZUCK'S ROAD	27.43
C25-117A	0100+016.991	100-3	100-2; 100-3	ONT	COCHRANE		CTY, DIST OR REGN ALGOMA (DISTRICT) TWP, TOWN OR CITY COCHRANE (TOWN) MASTERBOOK COT/PARCEL/INSTRUMENT NO: PCL 3142 L&G; S1/2 LOT 12, CON. 5	27.43
C25-122	0100+020.973	100-3	100-2; 100-3	ONT	COCHRANE		CTY, DIST OR REGN ALGOMA (DISTRICT) TWP, TOWN OR CITY COCHRANE (TOWN) MASTERBOOK COT/PARCEL/INSTRUMENT NO: PCL. 2817 L&G; N1/2 OF S1/2 LOT 9, CON. 3	27.43
C25-123	0100+021.453	100-3	100-2; 100-3	ONT	COCHRANE		CTY, DIST OR REGN ALGOMA (DISTRICT) TWP, TOWN OR CITY COCHRANE (TOWN) MASTERBOOK COT/PARCEL/INSTRUMENT NO: PCL. 2199 L&G; S1/2 OF S1/2 LOT 9, CON. 3	27.43
C25-125	0100+021.943	100-3	100-2; 100-3	ONT	COCHRANE		CTY, DIST OR REGN ALGOMA (DISTRICT) TWP, TOWN OR CITY COCHRANE (TOWN) MASTERBOOK COT/PARCEL/INSTRUMENT NO: PCL. 2595 L&G; N1/2 LOT 9, CON. 2	27.43
C25-127	0100+022.814	100-3	100-2; ,100-3	ONT	COCHRANE		CTY, DIST OR REGN ALGOMA (DISTRICT) TWP, TOWN OR CITY COCHRANE (TOWN) MASTERBOOK COT/PARCEL/INSTRUMENT NO: PCL. 2629 L&G; N1/2 LOT 8, CON. 2	27.43
C25-128	0100+023.039	100-3	100-2; 100-3	ONT	COCHRANE		CTY, DIST OR REGN ALGOMA (DISTRICT) TWP, TOWN OR CITY COCHRANE (TOWN) MASTERBOOK COT/PARCEL/INSTRUMENT NO: PCL. 2510 L&G; PT. S1/2 LOT 8, CON. 2	27.43

Schedule A

TRANSFER AGREEMENT

<u>TCPL File Number</u>	<u>MLV Valve + KM Post</u>	<u>Converted Pipeline</u>	<u>Line No(s) within Easement</u>	<u>Province</u>	<u>Municipality</u>	<u>Plan Number</u>	<u>Legal Land Location</u>	<u>ROW Width (metres)</u>
C25-129	0100+023.902	100-3	100-2 100-3	ON	COCHRANE		CTY, DIST OR REGN ALGOMA (DISTRICT) TWP, TOWN OR CITY COCHRANE (TOWN) MASTERBOOK COT/PARCEL/INSTRUMENT NO: PCL. 2486 L&G; PT. LOT 8, CON. 1	27.43
C25-130	0100+024.501	100-3	100-2 100-3	ON	COCHRANE		CTY, DIST OR REGN ALGOMA (DISTRICT) TWP, TOWN OR CITY COCHRANE (TOWN) MASTERBOOK COT/PARCEL/INSTRUMENT NO: PCL. 1634 L&G; PT. N1/2 LOT 7, CON. 1	27.43
C25-130A	0100+024.822	100-3	100-2 100-3	ON	COCHRANE		CTY, DIST OR REGN ALGOMA (DISTRICT) TWP, TOWN OR CITY COCHRANE (TOWN) MASTERBOOK COT/PARCEL/INSTRUMENT NO: PCL. 2768 L&G; PT. LOT 7, CON. 1	27.43
C26-2	0100+026.000	100-3	100-2 100-3	ON	COCHRANE		CTY, DIST OR REGN ALGOMA (DISTRICT) TWP, TOWN OR CITY HANNA MASTERBOOK COT/PARCEL/INSTRUMENT NO: PCL. 2396 NEC; LOT B, PLAN M-57	27.43
C26-4	0100+026.475	100-3	100-3	ON	COCHRANE		CTY, DIST OR REGN ALGOMA (DISTRICT) TWP, TOWN OR CITY HANNA MASTERBOOK COT/PARCEL/INSTRUMENT NO: PCL. 2225 NEC; LOT D WEST, PLAN M-57	30
C26-5	0100+026.668	100-3	100-3	ON	COCHRANE		CTY, DIST OR REGN ALGOMA (DISTRICT) TWP, TOWN OR CITY HANNA MASTERBOOK COT/PARCEL/INSTRUMENT NO: PCL. 4802 NEC; LOT E, PLAN M-57	30
C26-6	0100+026.888	100-3	100-2 100-3	ON	COCHRANE		CTY, DIST OR REGN ALGOMA (DISTRICT) TWP, TOWN OR CITY HANNA MASTERBOOK COT/PARCEL/INSTRUMENT NO: PCL. 3175 NEC; LOT F, PLAN M-57	27.43

Schedule A

TRANSFER AGREEMENT

<u>TCPL File Number</u>	<u>MLV Valve + KM Post</u>	<u>Converted Pipeline</u>	<u>Line No(s) within Easement</u>	<u>Province</u>	<u>Municipality</u>	<u>Plan Number</u>	<u>Legal Land Location</u>	<u>ROW Width (metres)</u>
C26-7	0100+027.092	100-3	100-2 100-3	ON	COCHRANE		CTY, DIST OR REGN ALGOMA (DISTRICT) TWP, TOWN OR CITY HANNA MASTERBOOK COT/PARCEL/INSTRUMENT NO: PCL. 3041 NEC; LOT G, PLAN M-57	27.43
C26-8	0100+027.291	100-3	100-2 100-3	ON	COCHRANE		CTY, DIST OR REGN ALGOMA (DISTRICT) TWP, TOWN OR CITY HANNA MASTERBOOK COT/PARCEL/INSTRUMENT NO: PCL. 1959 NEC; LOT H, PLAN M-57	27.43
C26-9	0100+027.455	100-3	100-2 100-3	ON	COCHRANE		CTY, DIST OR REGN ALGOMA (DISTRICT) TWP, TOWN OR CITY HANNA MASTERBOOK COT/PARCEL/INSTRUMENT NO: PCL. 1956 NEC; LOT I, PLAN M-57	27.43
C26-15	0101+000.154	100-3	100-3	ONT	COCHRANE		CTY, DIST OR REGN ALGOMA (DISTRICT) TWP, TOWN OR CITY HANNA MASTERBOOK COT/PARCEL/INSTRUMENT NO: PCL. 1952 NEC; LOT P, PLAN M-57	27.43
C26-17	0101+000.597	100-3	100-3	ONT	COCHRANE		CTY, DIST OR REGN ALGOMA (DISTRICT) TWP, TOWN OR CITY HANNA MASTERBOOK COT/PARCEL/INSTRUMENT NO: PCL. 5406 NEC; LOT R, PLAN M-57	27.43
C26-18	0101+000.820	100-3	100-3	ONT	COCHRANE		CTY, DIST OR REGN ALGOMA (DISTRICT) TWP, TOWN OR CITY HANNA MASTERBOOK COT/PARCEL/INSTRUMENT NO: PCL. 4971 NEC; LOT S, PLAN M-57	27.43
C26-20	0101+000.975	100-3	100-3	ONT	COCHRANE		CTY, DIST OR REGN ALGOMA (DISTRICT) TWP, TOWN OR CITY HANNA MASTERBOOK COT/PARCEL/INSTRUMENT NO: PCL. 4921 NEC; LOT T-E PLAN M-57	27.43
C26-44	0102+006.246	100-4	100-3 100-4	ONT	COCHRANE		CTY, DIST OR REGN ALGOMA (DISTRICT) TWP, TOWN OR CITY NEWMARKET N1/2 LOT 3, CON. 2	27.43

Schedule A

TRANSFER AGREEMENT

<u>TCPL File Number</u>	<u>MLV Valve + KM Post</u>	<u>Converted Pipeline</u>	<u>Line No(s) within Easement</u>	<u>Province</u>	<u>Municipality</u>	<u>Plan Number</u>	<u>Legal Land Location</u>	<u>ROW Width (metres)</u>
C26-45	0102+007.086	100-4	100-3 100-4	ONT	COCHRANE		CTY, DIST OR REGN ALGOMA (DISTRICT) TWP, TOWN OR CITY NEWMARKET PT S1/2 LOT 3, CON. 2	27.43
C26-46	0102+007.436	100-4	100-3 100-4	ONT	COCHRANE		CTY, DIST OR REGN ALGOMA (DISTRICT) TWP, TOWN OR CITY NEWMARKET MASTERBOOK COT/PARCEL/INSTRUMENT NO: PCL. 5223 NEC; S1/2 LOT 2, CON. 2	27.43
C26-48/49	0102+008.078	100-4	100-3 100-4	ONT	COCHRANE		CTY, DIST OR REGN ALGOMA (DISTRICT) TWP, TOWN OR CITY NEWMARKET LOTS 2 & 1, CON. 1	27.43
C26-50B	0102+009.916	100-4	100-2 100-3 and 100-4	ONT	COCHRANE		CTY, DIST OR REGN ALGOMA (DISTRICT) TWP, TOWN OR CITY IROQUOIS FALLS (TOWN) PLAN # Plan 6R-4424, Pts. 1,2,3, & 4 MASTERBOOK COT/PARCEL/INSTRUMENT NO: PCL. 8414 NEC; PT. OF N1/2 LOT 1, CON. 6	27.43
C26-50A	0102+009.918	100-4	100-3 100-4	ONT	COCHRANE		CTY, DIST OR REGN ALGOMA (DISTRICT) TWP, TOWN OR CITY IROQUOIS FALLS (TOWN) MASTERBOOK COT/PARCEL/INSTRUMENT NO: PCL. 5776 NEC; PT. OF N1/2 LOT 1, CON. 6	27.43
C26-53	0102+010.599	100-4	100-2 100-3 and 100-4	ONT	COCHRANE		CTY, DIST OR REGN ALGOMA (DISTRICT) TWP, TOWN OR CITY IROQUOIS FALLS (TOWN) MASTERBOOK COT/PARCEL/INSTRUMENT NO: PCL. 2163 NEC; N1/2 LOT 12, CON. 6	27.43
C26-54A	0102+010.960	100-4	100-2 100-3 100-4	ON	COCHRANE		CTY, DIST OR REGN ALGOMA (DISTRICT) TWP, TOWN OR CITY IROQUOIS FALLS (TOWN) MASTERBOOK COT/PARCEL/INSTRUMENT NO: PCLS. 4845 NEC & 7822 NEC; SW1/4 LOT 12, CON. 6	27.43

Schedule A

TRANSFER AGREEMENT

<u>TCPL File Number</u>	<u>MLV Valve + KM Post</u>	<u>Converted Pipeline</u>	<u>Line No(s) within Easement</u>	<u>Province</u>	<u>Municipality</u>	<u>Plan Number</u>	<u>Legal Land Location</u>	<u>ROW Width (metres)</u>
C26-55	0102+011.883	100-4	100-3 100-4	ON	COCHRANE		CTY, DIST OR REGN ALGOMA (DISTRICT) TWP, TOWN OR CITY IROQUOIS FALLS (TOWN) PLAN # Plan 6R-2155, Pts. 1,2, & 3 MASTERBOOK COT/PARCEL/INSTRUMENT NO: PCL. 6146 NEC; N1/2 OF THE N1/2 LOT 12, CON. 5	27.43
C26-60	0102+012.000	100-4	100-3 100-4	Ont	Cochrane		CTY, DIST OR REGN ALGOMA (DISTRICT) TWP, TOWN OR CITY IROQUOIS FALLS (TOWN) MASTERBOOK COT/PARCEL/INSTRUMENT NO: PCL. 2054 NEC; PT N1/2 LOT 11, CON. 5	27.43
C26-57	0102+012.453	100-4	100-3 100-4	ONT	COCHRANE		CTY, DIST OR REGN ALGOMA (DISTRICT) TWP, TOWN OR CITY IROQUOIS FALLS (TOWN) MASTERBOOK COT/PARCEL/INSTRUMENT NO: PCL. 2054 NEC; PT N1/2 LOT 11, CON. 5	27.43
C26-61	0102+012.864	100-4	100-3 100-4	Ont	Cochrane		CTY, DIST OR REGN ALGOMA (DISTRICT) TWP, TOWN OR CITY IROQUOIS FALLS (TOWN) N. PTN. S1/2 LOT 11, CON. 5	27.43
C26-62	0102+013.251	100-4	100-3 100-4	ON	COCHRANE		CTY, DIST OR REGN ALGOMA (DISTRICT) TWP, TOWN OR CITY IROQUOIS FALLS (TOWN) MASTERBOOK COT/PARCEL/INSTRUMENT NO: PCL. 2609 NEC; SW1/4 OF S1/2 LOT 11, CON. 5	27.43
C26-63	0102+013.556	100-4	100-3 100-4	ON	COCHRANE		CTY, DIST OR REGN ALGOMA (DISTRICT) TWP, TOWN OR CITY IROQUOIS FALLS (TOWN) MASTERBOOK COT/PARCEL/INSTRUMENT NO: PCL. 2296 NEC; SE1/4 OF S1/2 LOT 11, CON. 5	27.43

Schedule A

TRANSFER AGREEMENT

<u>TCPL File Number</u>	<u>MLV Valve + KM Post</u>	<u>Converted Pipeline</u>	<u>Line No(s) within Easement</u>	<u>Province</u>	<u>Municipality</u>	<u>Plan Number</u>	<u>Legal Land Location</u>	<u>ROW Width (metres)</u>
C26-64	0102+013.693	100-4	100-3	ONT	COCHRANE		CTY, DIST OR REGN ALGOMA (DISTRICT) TWP, TOWN OR CITY IROQUOIS FALLS (TOWN) MASTERBOOK COT/PARCEL/INSTRUMENT NO: PCL. 2297 NEC; PT N1/2 OF LOT 11, CON. 4	27.43
C26-64/65 A&B&C	0102+013.693	100-4	100-4	ONT	Cochrane		CTY, DIST OR REGN ALGOMA (DISTRICT) TWP, TOWN OR CITY IROQUOIS FALLS (TOWN) MASTERBOOK COT/PARCEL/INSTRUMENT NO: PCL. 2297 NEC; PT N1/2 OF LOT 11, CON. 4	12.43
C26-66/68	0102+014.253	100-4	100-4	ON	COCHRANE		CTY, DIST OR REGN ALGOMA (DISTRICT) TWP, TOWN OR CITY IROQUOIS FALLS (TOWN) MASTERBOOK COT/PARCEL/INSTRUMENT NO: PCL. 2301 NEC; PT. N1/2 LOT 10, CON. 4	12.43
C26-69	0102+014.699	100-4	100-3 100-4	ON	COCHRANE		CTY, DIST OR REGN ALGOMA (DISTRICT) TWP, TOWN OR CITY IROQUOIS FALLS (TOWN) MASTERBOOK COT/PARCEL/INSTRUMENT NO: PCL. 4691 NEC; PT. S1/2 LOT 10, CON. 4	27.43
C26-70	0102+014.901	100-4	100-3 100-4	ON	COCHRANE		CTY, DIST OR REGN ALGOMA (DISTRICT) TWP, TOWN OR CITY IROQUOIS FALLS (TOWN) MASTERBOOK COT/PARCEL/INSTRUMENT NO: PCL. 3512 NEC; E1/2 OF S1/2 LOT 10, CON. 4	27.43
C26-71	0102+015.488	100-4	100-3 100-4	ON	COCHRANE		CTY, DIST OR REGN ALGOMA (DISTRICT) TWP, TOWN OR CITY IROQUOIS FALLS (TOWN) PLAN # Plan 6R-3741, Pts. 1, 2 & 4 MASTERBOOK COT/PARCEL/INSTRUMENT NO: PCL. 8262 NEC; S1/2 LOT 9, CON. 4	27.43

Schedule A

TRANSFER AGREEMENT

<u>TCPL File Number</u>	<u>MLV Valve + KM Post</u>	<u>Converted Pipeline</u>	<u>Line No(s) within Easement</u>	<u>Province</u>	<u>Municipality</u>	<u>Plan Number</u>	<u>Legal Land Location</u>	<u>ROW Width (metres)</u>
C26-73A	0102+015.753	100-4	100-3 100-4	ONT	COCHRANE		CTY, DIST OR REGN ALGOMA (DISTRICT) TWP, TOWN OR CITY IROQUOIS FALLS (TOWN) MASTERBOOK COT/PARCEL/INSTRUMENT NO: PCL. 8191 NEC; PT. N1/2 LOT 9, CON. 3	27.43
C26-73B	0102+016.359	100-4	100-3 100-4	ONT	COCHRANE		CTY, DIST OR REGN ALGOMA (DISTRICT) TWP, TOWN OR CITY IROQUOIS FALLS (TOWN) MASTERBOOK COT/PARCEL/INSTRUMENT NO: PCL. 8920 NEC; PT. N1/2 LOT 9, CON. 3	27.43
C26-74	0102+016.555	100-4	100-3 100-4	ONT	COCHRANE		CTY, DIST OR REGN ALGOMA (DISTRICT) TWP, TOWN OR CITY IROQUOIS FALLS (TOWN) MASTERBOOK COT/PARCEL/INSTRUMENT NO: PCL. 2813 NEC; PT. S1/2 LOT 9, CON. 3	24.38
C26-75	0102+016.740	100-4	100-2, 100-3 and 100-4	ONT	COCHRANE		CTY, DIST OR REGN ALGOMA (DISTRICT) TWP, TOWN OR CITY IROQUOIS FALLS (TOWN) MASTERBOOK COT/PARCEL/INSTRUMENT NO: PCL. 7113 NEC; PT. OF S1/2 LOT 9, CON. 3	27.43
C26-77	0102+017.377	100-4	100-3 100-4	ONT	COCHRANE		CTY, DIST OR REGN ALGOMA (DISTRICT) TWP, TOWN OR CITY IROQUOIS FALLS (TOWN) MASTERBOOK COT/PARCEL/INSTRUMENT NO: PCL. 8891 NEC; N1/2 LOT 9, CON. 2	24.38
C26-78A	0102+018.188	100-4	100-3 100-4	ONT	COCHRANE		CTY, DIST OR REGN ALGOMA (DISTRICT) TWP, TOWN OR CITY IROQUOIS FALLS (TOWN) MASTERBOOK COT/PARCEL/INSTRUMENT NO: PCL. 7224 NEC; PT. S1/2 LOT 9, CON. 2	24.38

Schedule A

TRANSFER AGREEMENT

<u>TCPL File Number</u>	<u>MLV Valve + KM Post</u>	<u>Converted Pipeline</u>	<u>Line No(s) within Easement</u>	<u>Province</u>	<u>Municipality</u>	<u>Plan Number</u>	<u>Legal Land Location</u>	<u>ROW Width (metres)</u>
C26-80	0102+019.055	100-4	100-3 100-4	ON	COCHRANE		CTY, DIST OR REGN ALGOMA (DISTRICT) TWP, TOWN OR CITY IROQUOIS FALLS (TOWN) MASTERBOOK COT/PARCEL/INSTRUMENT NO: PCL. 999 NEC; PT. N1/2 LOT 9, CON. 1	27.43
C26-83	0102+019.918	100-4	100-3 100-4	ON	COCHRANE		CTY, DIST OR REGN ALGOMA (DISTRICT) TWP, TOWN OR CITY IROQUOIS FALLS (TOWN) MASTERBOOK COT/PARCEL/INSTRUMENT NO: PCL. 2103 NEC; PT. N1/2 LOT 9, CON. 1	27.43
C26-84	0102+019.944	100-4	100-3 100-4	ON	COCHRANE		CTY, DIST OR REGN ALGOMA (DISTRICT) TWP, TOWN OR CITY IROQUOIS FALLS (TOWN) MASTERBOOK COT/PARCEL/INSTRUMENT NO: PCL. 3708 NEC; PT. S1/2 LOT 9, CON. 1	27.43
C26-86	0102+020.452	100-4	100-3 100-4	ON	COCHRANE		CTY, DIST OR REGN ALGOMA (DISTRICT) TWP, TOWN OR CITY IROQUOIS FALLS (TOWN) MASTERBOOK COT/PARCEL/INSTRUMENT NO: PCL. 7665 NEC; S1/2 LOT 8, CON. 1	27.43
C26-85	0102+020.509	100-4	100-3 100-4	ON	COCHRANE		CTY, DIST OR REGN ALGOMA (DISTRICT) TWP, TOWN OR CITY IROQUOIS FALLS (TOWN) MASTERBOOK COT/PARCEL/INSTRUMENT NO: PCL. 3707 NEC; PT. S1/2 LOT 9, CON. 1	27.43
C26-89	0102+020.912	100-4	100-3 100-4	ON	COCHRANE		CTY, DIST OR REGN ALGOMA (DISTRICT) TWP, TOWN OR CITY IROQUOIS FALLS (TOWN) MASTERBOOK COT/PARCEL/INSTRUMENT NO: PCL. 10503 SEC; PT NW1/4 LOT 8 CON 6	27.43

Schedule A

TRANSFER AGREEMENT

<u>TCPL File Number</u>	<u>MLV Valve + KM Post</u>	<u>Converted Pipeline</u>	<u>Line No(s) within Easement</u>	<u>Province</u>	<u>Municipality</u>	<u>Plan Number</u>	<u>Legal Land Location</u>	<u>ROW Width (metres)</u>
C26-90	0102+021.544	100-4	100-3 100-4	ON	COCHRANE		CTY, DIST OR REGN ALGOMA (DISTRICT) TWP, TOWN OR CITY IROQUOIS FALLS (TOWN) MASTERBOOK COT/PARCEL/INSTRUMENT NO: PCL. 7381 SEC; E1/2 OF N1/2 LOT 8, CON. 6	27.43
C26-91	0102+021.794	100-4	100-3 100-4	ON	COCHRANE		CTY, DIST OR REGN ALGOMA (DISTRICT) TWP, TOWN OR CITY IROQUOIS FALLS (TOWN) MASTERBOOK COT/PARCEL/INSTRUMENT NO: PCL. 11753 SEC; S1/2 LOT 8, CON. 6	27.43
C26-94	0102+022.702	100-4	100-3 100-4	ON	COCHRANE		CTY, DIST OR REGN ALGOMA (DISTRICT) TWP, TOWN OR CITY IROQUOIS FALLS (TOWN) MASTERBOOK COT/PARCEL/INSTRUMENT NO: PCLS. 4839 & 4579 SEC; N1/2 LOTS 8 & 7, CON. 5	27.43
C26-96	0102+023.641	100-4	100-3 100-4	ONT	COCHRANE		CTY, DIST OR REGN ALGOMA (DISTRICT) TWP, TOWN OR CITY IROQUOIS FALLS (TOWN) MASTERBOOK COT/PARCEL/INSTRUMENT NO: PCL. 16849 1/2 SEC; PT. S1/2 LOT 7, CON. 5	27.43
C26-95	0102+023.706	100-4	1003 and 100-4	ONT	COCHRANE		CTY, DIST OR REGN ALGOMA (DISTRICT) TWP, TOWN OR CITY IROQUOIS FALLS (TOWN) PLAN # Plan CR-1260 MASTERBOOK COT/PARCEL/INSTRUMENT NO: PCL. 17155 SEC; PT. S1/2 LOT 7, CON. 5	27.42

Schedule A

TRANSFER AGREEMENT

<u>TCPL File Number</u>	<u>MLV Valve + KM Post</u>	<u>Converted Pipeline</u>	<u>Line No(s) within Easement</u>	<u>Province</u>	<u>Municipality</u>	<u>Plan Number</u>	<u>Legal Land Location</u>	<u>ROW Width (metres)</u>
C26-97	0102+024.140	100-4	100-3 100-4	ON	COCHRANE		CTY, DIST OR REGN ALGOMA (DISTRICT) TWP, TOWN OR CITY IROQUOIS FALLS (TOWN) MASTERBOOK COT/PARCEL/INSTRUMENT NO: PCL. 11895 SEC; SW1/4 LOT 6, CON. 5	27.43
C26-99	0102+024.685	100-4	100-3 100-4	ON	COCHRANE		CTY, DIST OR REGN ALGOMA (DISTRICT) TWP, TOWN OR CITY IROQUOIS FALLS (TOWN) MASTERBOOK COT/PARCEL/INSTRUMENT NO: PCL. 13983 SEC; PT. OF N1/2 LOT 6, CON. 4	27.43
C26-104/105	0102+025.067	100-4	100-3 100-4	ONT	COCHRANE		CTY, DIST OR REGN ALGOMA (DISTRICT) TWP, TOWN OR CITY IROQUOIS FALLS (TOWN) MASTERBOOK COT/PARCEL/INSTRUMENT NO: PCLS. 13983 SEC & 12486 SEC; S1/2 LOT 6, CON. 4	27.43
C26-108	0102+026.756	100-4	100-4	ONT	COCHRANE		CTY, DIST OR REGN ALGOMA (DISTRICT) TWP, TOWN OR CITY IROQUOIS FALLS (TOWN) MASTERBOOK COT/PARCEL/INSTRUMENT NO: PCL. 12480 SEC; PT. N1/2 LOT 5, CON. 3	5
C26-109/110	0102+027.154	100-4	100-3 100-4	ONT	COCHRANE		CTY, DIST OR REGN ALGOMA (DISTRICT) TWP, TOWN OR CITY IROQUOIS FALLS (TOWN) MASTERBOOK COT/PARCEL/INSTRUMENT NO: PCL. 502 SEC CLOSED; PT. LOTS 4 & 3, CON. 3	27.43
C26-112	0102+029.153	100-4	100-3 100-4	ONT	COCHRANE		CTY, DIST OR REGN ALGOMA (DISTRICT) TWP, TOWN OR CITY IROQUOIS FALLS (TOWN) N1/2 LOT 3, CON. 2	27.43

Schedule A

TRANSFER AGREEMENT

<u>TCPL File Number</u>	<u>MLV Valve + KM Post</u>	<u>Converted Pipeline</u>	<u>Line No(s) within Easement</u>	<u>Province</u>	<u>Municipality</u>	<u>Plan Number</u>	<u>Legal Land Location</u>	<u>ROW Width (metres)</u>
C26-120	0103+002.458	100-3	100-3	ON	COCHRANE		CTY, DIST OR REGN ALGOMA (DISTRICT) TWP, TOWN OR CITY IROQUOIS FALLS (TOWN) MASTERBOOK COT/PARCEL/INSTRUMENT NO: PCL 12578 SEC; N1/2 LOT 12 CON 1	30
C26-121	0103+003.119	100-3	100-3	ON	COCHRANE		CTY, DIST OR REGN ALGOMA (DISTRICT) TWP, TOWN OR CITY IROQUOIS FALLS (TOWN) PLAN # Plan 6R-5442 Pts 1-5 MASTERBOOK COT/PARCEL/INSTRUMENT NO: PCL 22952 SEC; PT S1/2 LOT 12 CON 1	30
C26-122B	0103+003.818	100-3	100-2; 100-3	ONT	COCHRANE		CTY, DIST OR REGN ALGOMA (DISTRICT) TWP, TOWN OR CITY IROQUOIS FALLS (TOWN) PLAN # Plan 6R-6448 Pts 2-6 MASTERBOOK COT/PARCEL/INSTRUMENT NO: PCL 23855 SEC; PT LOT 11, CON 1	42.67
C26-125	0103+004.212	100-3	100-3	ON	COCHRANE		CTY, DIST OR REGN ALGOMA (DISTRICT) TWP, TOWN OR CITY BLACK RIVER-MATHESON PLAN # Plan 6R-6033 Pts 1-4 MASTERBOOK COT/PARCEL/INSTRUMENT NO: PCL 24113 SEC; N PT LOT 11 CON 6	27.4
C26-126	0103+004.780	100-3	100-3	ON	COCHRANE		CTY, DIST OR REGN ALGOMA (DISTRICT) TWP, TOWN OR CITY BLACK RIVER-MATHESON MASTERBOOK COT/PARCEL/INSTRUMENT NO: PCL 12317 SEC; N PT LOT 10 CON 6	30
C26-127	0103+005.404	100-3	100-3	ON	COCHRANE		CTY, DIST OR REGN ALGOMA (DISTRICT) TWP, TOWN OR CITY BLACK RIVER-MATHESON MASTERBOOK COT/PARCEL/INSTRUMENT NO: PCL 2379 NEC; PT LOT 10 CON 6	30

Schedule A

TRANSFER AGREEMENT

<u>TCPL File Number</u>	<u>MLV Valve + KM Post</u>	<u>Converted Pipeline</u>	<u>Line No(s) within Easement</u>	<u>Province</u>	<u>Municipality</u>	<u>Plan Number</u>	<u>Legal Land Location</u>	<u>ROW Width (metres)</u>
C26-128	0103+005.848	100-3	100-3	ON	COCHRANE		CTY, DIST OR REGN ALGOMA (DISTRICT) TWP, TOWN OR CITY BLACK RIVER-MATHESON MASTERBOOK COT/PARCEL/INSTRUMENT NO: PCL 2676 SEC; PT S1/2 LOT 9 CON 6	27.43
C26-130/132	0103+006.621	100-3	100-3	ON	COCHRANE		CTY, DIST OR REGN ALGOMA (DISTRICT) TWP, TOWN OR CITY BLACK RIVER-MATHESON PLAN # Plan 6R-6495 Pts 1-8 MASTERBOOK COT/PARCEL/INSTRUMENT NO: PCL 10047 SEC; PT N1/2 LOT 9 CON 5	27.43
C26-131	0103+006.632	100-3	100-3	ON	COCHRANE		CTY, DIST OR REGN ALGOMA (DISTRICT) TWP, TOWN OR CITY BLACK RIVER-MATHESON MASTERBOOK COT/PARCEL/INSTRUMENT NO: PCL 12768 SEC; PT S1/2 LOT 9 CON 5	27.43
C26-134	0103+006.958	100-3	100-3	ON	COCHRANE		CTY, DIST OR REGN ALGOMA (DISTRICT) TWP, TOWN OR CITY BLACK RIVER-MATHESON MASTERBOOK COT/PARCEL/INSTRUMENT NO: PCL 623 SEC; PT N1/2 LOT 8 CON 5	27.43
C26-135	0103+007.777	100-3	100-3	ON	COCHRANE		CTY, DIST OR REGN ALGOMA (DISTRICT) TWP, TOWN OR CITY BLACK RIVER-MATHESON MASTERBOOK COT/PARCEL/INSTRUMENT NO: PCL 2361 SEC; PT S1/2 LOT 8 CON 5	27.43
C26-136	0103+008.048	100-3	100-3	ON	COCHRANE		CTY, DIST OR REGN ALGOMA (DISTRICT) TWP, TOWN OR CITY BLACK RIVER-MATHESON PLAN # Plan 6R-5602 Pts 3-10 MASTERBOOK COT/PARCEL/INSTRUMENT NO: PCL 2579 SEC; PT LOT 7 CON 5	27.43

Schedule A

TRANSFER AGREEMENT

<u>TCPL File Number</u>	<u>MLV Valve + KM Post</u>	<u>Converted Pipeline</u>	<u>Line No(s) within Easement</u>	<u>Province</u>	<u>Municipality</u>	<u>Plan Number</u>	<u>Legal Land Location</u>	<u>ROW Width (metres)</u>
C26-139/142	0103+008.374	100-3	100-2; 100-3	ONT	COCHRANE		CTY, DIST OR REGN ALGOMA (DISTRICT) TWP, TOWN OR CITY BLACK RIVER-MATHESON MASTERBOOK COT/PARCEL/INSTRUMENT NO: PCL 23690 SEC (5THLY); PT LOT 7 CON 5	42.67
C26-140	0103+008.517	100-3	100-3	ON	COCHRANE		CTY, DIST OR REGN ALGOMA (DISTRICT) TWP, TOWN OR CITY BLACK RIVER-MATHESON MASTERBOOK COT/PARCEL/INSTRUMENT NO: PCL 4003 SEC; PT N1/2 LOT 7 CON 5	27.43
C26-141	0103+008.577	100-3	100-3	ON	COCHRANE		CTY, DIST OR REGN ALGOMA (DISTRICT) TWP, TOWN OR CITY BLACK RIVER-MATHESON MASTERBOOK COT/PARCEL/INSTRUMENT NO: PCL 11524 SEC; PT N1/2 LOT 7 CON 5	27.43
C26-143/144	0103+009.063	100-3	100-3	ON	COCHRANE		CTY, DIST OR REGN ALGOMA (DISTRICT) TWP, TOWN OR CITY BLACK RIVER-MATHESON MASTERBOOK COT/PARCEL/INSTRUMENT NO: PCL 23690 SEC; S1/2 LOT 6 CON 5	27.43
C26-146	0103+010.042	100-3	100-3	ON	COCHRANE		CTY, DIST OR REGN ALGOMA (DISTRICT) TWP, TOWN OR CITY BLACK RIVER-MATHESON MASTERBOOK COT/PARCEL/INSTRUMENT NO: PCL 16116 SEC; PT NE1/4 LOT 6 CON 4	27.43
C26-147	0103+010.071	100-3	100-3	ON	COCHRANE		CTY, DIST OR REGN ALGOMA (DISTRICT) TWP, TOWN OR CITY BLACK RIVER-MATHESON MASTERBOOK COT/PARCEL/INSTRUMENT NO: PCL 280 SEC; PT N1/2 LOT 5 CON 4	27.43

Schedule A

TRANSFER AGREEMENT

<u>TCPL File Number</u>	<u>MLV Valve + KM Post</u>	<u>Converted Pipeline</u>	<u>Line No(s) within Easement</u>	<u>Province</u>	<u>Municipality</u>	<u>Plan Number</u>	<u>Legal Land Location</u>	<u>ROW Width (metres)</u>
C26-148	0103+011.038	100-3	100-3	ON	COCHRANE		CTY, DIST OR REGN ALGOMA (DISTRICT) TWP, TOWN OR CITY BLACK RIVER-MATHESON MASTERBOOK COT/PARCEL/INSTRUMENT NO: PCL 12169 SEC; PT N1/2 LOT 4 CON 4	27.43
C26-149	0103+011.421	100-3	100-3	ON	COCHRANE		CTY, DIST OR REGN ALGOMA (DISTRICT) TWP, TOWN OR CITY BLACK RIVER-MATHESON PLAN # Plan 6R-4830 Parts 1-3 MASTERBOOK COT/PARCEL/INSTRUMENT NO: PCL 22258 SEC; PT S1/2 LOT 4 CON 4	27.43
C26-150	0103+012.007	100-3	100-3	ON	COCHRANE		CTY, DIST OR REGN ALGOMA (DISTRICT) TWP, TOWN OR CITY BLACK RIVER-MATHESON MASTERBOOK COT/PARCEL/INSTRUMENT NO: PCL 14825 SEC; PT S1/2 LOT 3 CON 4	27.43
C26-152	0103+012.837	100-3	100-3	ON	COCHRANE		CTY, DIST OR REGN ALGOMA (DISTRICT) TWP, TOWN OR CITY BLACK RIVER-MATHESON MASTERBOOK COT/PARCEL/INSTRUMENT NO: PCL 12528 SEC; PT N1/2 LOT 3 CON 3	27.43
C26-153	0103+012.994	100-3	100-3	ON	COCHRANE		CTY, DIST OR REGN ALGOMA (DISTRICT) TWP, TOWN OR CITY BLACK RIVER-MATHESON MASTERBOOK COT/PARCEL/INSTRUMENT NO: PCL 6138 SEC; PT LOT 2 CON 3	27.43
C27-26	0104+004.301	100-3	100-3	ONT	COCHRANE		CTY, DIST OR REGN ALGOMA (DISTRICT) TWP, TOWN OR CITY BLACK RIVER-MATHESON MASTERBOOK COT/PARCEL/INSTRUMENT NO: PCL. 15554 SEC; PT. S1/2 LOT 7, CON. 6	27.43

Schedule A

TRANSFER AGREEMENT

<u>TCPL File Number</u>	<u>MLV Valve + KM Post</u>	<u>Converted Pipeline</u>	<u>Line No(s) within Easement</u>	<u>Province</u>	<u>Municipality</u>	<u>Plan Number</u>	<u>Legal Land Location</u>	<u>ROW Width (metres)</u>
C27-28A/C	0104+004.856	100-3	100-3	ONT	COCHRANE		CTY, DIST OR REGN ALGOMA (DISTRICT) TWP, TOWN OR CITY BLACK RIVER-MATHESON MASTERBOOK COT/PARCEL/INSTRUMENT NO: PCL. 2489 SEC; S1/2 LOT 6, CON. 6	27.43
C27-30	0104+006.340	100-3	100-3	ONT	COCHRANE		CTY, DIST OR REGN ALGOMA (DISTRICT) TWP, TOWN OR CITY BLACK RIVER-MATHESON MASTERBOOK COT/PARCEL/INSTRUMENT NO: PCL. 16263 SEC; PT LOT 5, CON. 5	27.43
C27-32A	0104+006.648	100-3	100-3	ONT	COCHRANE		CTY, DIST OR REGN ALGOMA (DISTRICT) TWP, TOWN OR CITY BLACK RIVER-MATHESON MASTERBOOK COT/PARCEL/INSTRUMENT NO: PCL. 13475 SEC; PT. LOT 4, CON. 5	27.43
C27-32B	0104+006.730	100-3	100-3	ONT	COCHRANE		CTY, DIST OR REGN ALGOMA (DISTRICT) TWP, TOWN OR CITY BLACK RIVER-MATHESON MASTERBOOK COT/PARCEL/INSTRUMENT NO: PCL. 13407 SEC ALSO SHOWS RP6R3469 PART 2; N. PT. BROKEN LOT 4, CON. 5	27.43
C27-33	0104+007.175	100-3	100-3	ONT	COCHRANE		CTY, DIST OR REGN ALGOMA (DISTRICT) TWP, TOWN OR CITY BLACK RIVER-MATHESON MASTERBOOK COT/PARCEL/INSTRUMENT NO: PCL. 7708 SEC; N. PART OF BROKEN LOT 4, CON. 5	27.43
C27-35	0104+007.664	100-3	100-3	ONT	COCHRANE		CTY, DIST OR REGN ALGOMA (DISTRICT) TWP, TOWN OR CITY BLACK RIVER-MATHESON MASTERBOOK COT/PARCEL/INSTRUMENT NO: PCL. 13672 SEC; PT. LOT 3, CON. 5	27.43

Schedule A

TRANSFER AGREEMENT

<u>TCPL File Number</u>	<u>MLV Valve + KM Post</u>	<u>Converted Pipeline</u>	<u>Line No(s) within Easement</u>	<u>Province</u>	<u>Municipality</u>	<u>Plan Number</u>	<u>Legal Land Location</u>	<u>ROW Width (metres)</u>
C27-36	0104+007.712	100-3	100-3	ONT	COCHRANE		CTY, DIST OR REGN ALGOMA (DISTRICT) TWP, TOWN OR CITY BLACK RIVER-MATHESON MASTERBOOK COT/PARCEL/INSTRUMENT NO: PCL. 4475 SEC; S. PT. LOT 3, CON. 5	27.43
C27-38	0104+008.518	100-3	100-3	ONT	COCHRANE		CTY, DIST OR REGN ALGOMA (DISTRICT) TWP, TOWN OR CITY BLACK RIVER-MATHESON MASTERBOOK COT/PARCEL/INSTRUMENT NO: PCL. 23007 SEC; PT. LOT 3, CON. 5	27.43
C27-40	0104+008.570	100-3	100-3	ONT	COCHRANE		CTY, DIST OR REGN ALGOMA (DISTRICT) TWP, TOWN OR CITY BLACK RIVER-MATHESON MASTERBOOK COT/PARCEL/INSTRUMENT NO: PCL. 2105 SEC; PT S1/2 LOT 2 CON 5	27.43
C27-41	0104+009.470	100-3	100-3	ONT	COCHRANE		CTY, DIST OR REGN ALGOMA (DISTRICT) TWP, TOWN OR CITY BLACK RIVER-MATHESON MASTERBOOK COT/PARCEL/INSTRUMENT NO: PCL. 13261 SEC; PT. N1/2 LOT 2, CON. 4	27.43
C27-42	0104+009.615	100-3	100-3	ONT	COCHRANE		CTY, DIST OR REGN ALGOMA (DISTRICT) TWP, TOWN OR CITY BLACK RIVER-MATHESON MASTERBOOK COT/PARCEL/INSTRUMENT NO: PCL. 3787 SEC; N1/2 LOT 1, CON. 4	27.43
C27-43	0104+010.103	100-3	100-3	ONT	COCHRANE		CTY, DIST OR REGN ALGOMA (DISTRICT) TWP, TOWN OR CITY BLACK RIVER-MATHESON MASTERBOOK COT/PARCEL/INSTRUMENT NO: PCL. 15211 SEC; PT N1/2 LOT 1 CON. 4	27.43

Schedule A

TRANSFER AGREEMENT

<u>TCPL File Number</u>	<u>MLV Valve + KM Post</u>	<u>Converted Pipeline</u>	<u>Line No(s) within Easement</u>	<u>Province</u>	<u>Municipality</u>	<u>Plan Number</u>	<u>Legal Land Location</u>	<u>ROW Width (metres)</u>
C27-44/45/46	0104+010.651	100-3	100-3	ONT	COCHRANE		CTY, DIST OR REGN ALGOMA (DISTRICT) TWP, TOWN OR CITY BLACK RIVER-MATHESON MASTERBOOK COT/PARCEL/INSTRUMENT NO: PCLS. 252, 1665 & 15074 SEC; PT. LOTS 13 & 12, CON.4	27.43
C27-66A	0104+018.699	100-3	100-3	ONT	COCHRANE		CTY, DIST OR REGN ALGOMA (DISTRICT) TWP, TOWN OR CITY BLACK RIVER-MATHESON MASTERBOOK COT/PARCEL/INSTRUMENT NO: PCL. 10684 SEC; PT. N1/2 LOT 7, CON. 6	27.43
C27-67	0104+019.462	100-3	100-3	ONT	COCHRANE		CTY, DIST OR REGN ALGOMA (DISTRICT) TWP, TOWN OR CITY BLACK RIVER-MATHESON MASTERBOOK COT/PARCEL/INSTRUMENT NO: PCL. 13200 SEC; PT. N1/2 LOT 7, CON 6	27.43
C27-68	0104+019.577	100-3	100-3	ONT	COCHRANE		CTY, DIST OR REGN ALGOMA (DISTRICT) TWP, TOWN OR CITY BLACK RIVER-MATHESON MASTERBOOK COT/PARCEL/INSTRUMENT NO: PCL. 13199 SEC; PT. S1/2 LOT 7, CON. 6	27.43
C27-69A	0104+019.723	100-3	100-3	ONT	COCHRANE		CTY, DIST OR REGN ALGOMA (DISTRICT) TWP, TOWN OR CITY BLACK RIVER-MATHESON MASTERBOOK COT/PARCEL/INSTRUMENT NO: PCL. 16003 SEC; PT. LOT 6, CON. 6	27.43
C27-69B	0104+020.111	100-3	100-3	ONT	COCHRANE		CTY, DIST OR REGN ALGOMA (DISTRICT) TWP, TOWN OR CITY BLACK RIVER-MATHESON MASTERBOOK COT/PARCEL/INSTRUMENT NO: PCL. 13472 SEC; LOT 6, CON. 6	27.43

Schedule A

TRANSFER AGREEMENT

<u>TCPL File Number</u>	<u>MLV Valve + KM Post</u>	<u>Converted Pipeline</u>	<u>Line No(s) within Easement</u>	<u>Province</u>	<u>Municipality</u>	<u>Plan Number</u>	<u>Legal Land Location</u>	<u>ROW Width (metres)</u>
C27-71	0104+020.239	100-3	100-3	ONT	COCHRANE		CTY, DIST OR REGN ALGOMA (DISTRICT) TWP, TOWN OR CITY BLACK RIVER-MATHESON MASTERBOOK COT/PARCEL/INSTRUMENT NO: PCL. 16003 SEC; PT. LOT 6, CON. 6	27.43
C27-73	0104+020.598	100-3	100-3	ONT	COCHRANE		CTY, DIST OR REGN ALGOMA (DISTRICT) TWP, TOWN OR CITY BLACK RIVER-MATHESON MASTERBOOK COT/PARCEL/INSTRUMENT NO: PCL. 16163 SEC; PT. N1/2 LOT 6, CON.5	27.43
C27-74	0104+021.010	100-3	100-3	ONT	COCHRANE		CTY, DIST OR REGN ALGOMA (DISTRICT) TWP, TOWN OR CITY BLACK RIVER-MATHESON MASTERBOOK COT/PARCEL/INSTRUMENT NO: PCL. 3716 SEC; PT. N1/2 LOT 6, CON. 5	27.43
C27-75	0104+021.417	100-3	100-3	ONT	COCHRANE		CTY, DIST OR REGN ALGOMA (DISTRICT) TWP, TOWN OR CITY BLACK RIVER-MATHESON MASTERBOOK COT/PARCEL/INSTRUMENT NO: PCL. 2419 SEC; S1/2 LOT 6, CON. 5	27.43
C27-77	0104+022.242	100-3	100-3	ONT	COCHRANE		Cty, Dist or Regn ALGOMA (DISTRICT) Twp, Town or City BLACK RIVER-MATHESON Concession(s) 4 Lot(s) 6 PT LOT. PCL 13474 SEC	27.43
C27-79	0105+000.552	100-3	100-2; 100-3	ONT	COCHRANE		CTY, DIST OR REGN ALGOMA (DISTRICT) TWP, TOWN OR CITY BLACK RIVER-MATHESON MASTERBOOK COT/PARCEL/INSTRUMENT NO: PCL 2580 SEC; N1/2 LOT 5 CON 4	27.43

Schedule A

TRANSFER AGREEMENT

<u>TCPL File Number</u>	<u>MLV Valve + KM Post</u>	<u>Converted Pipeline</u>	<u>Line No(s) within Easement</u>	<u>Province</u>	<u>Municipality</u>	<u>Plan Number</u>	<u>Legal Land Location</u>	<u>ROW Width (metres)</u>
C27-81	0105+001.703	100-3	100-2; 100-3	ONT	COCHRANE		CTY, DIST OR REGN ALGOMA (DISTRICT) TWP, TOWN OR CITY BLACK RIVER-MATHESON MASTERBOOK COT/PARCEL/INSTRUMENT NO: PCL 13664 SEC; S PT. LOT 4 CON 4	27.43
C27-82	0105+001.897	100-3	100-3	ONT	COCHRANE		CTY, DIST OR REGN ALGOMA (DISTRICT) TWP, TOWN OR CITY BLACK RIVER-MATHESON MASTERBOOK COT/PARCEL/INSTRUMENT NO: PCL 2601 SEC; N1/2 LOT 4 CON 3	10
C27-83	0105+002.893	100-3	100-3	ONT	COCHRANE		CTY, DIST OR REGN ALGOMA (DISTRICT) TWP, TOWN OR CITY BLACK RIVER-MATHESON MASTERBOOK COT/PARCEL/INSTRUMENT NO: PCL 13635 SEC; S1/2 LOT 4 CON 3	10
C27-85	0105+003.063	100-3	100-3	ONT	COCHRANE		CTY, DIST OR REGN ALGOMA (DISTRICT) TWP, TOWN OR CITY BLACK RIVER-MATHESON MASTERBOOK COT/PARCEL/INSTRUMENT NO: PCL 9893 SEC; S PT LOT 3 CON 3	10
C27-87	0105+003.950	100-3	100-3	ONT	COCHRANE		CTY, DIST OR REGN ALGOMA (DISTRICT) TWP, TOWN OR CITY BLACK RIVER-MATHESON MASTERBOOK COT/PARCEL/INSTRUMENT NO: PCL 3398 SEC; P N1/2 LOT 3 CON 2	10
C27-88A	0105+004.384	100-3	100-3	ONT	COCHRANE		CTY, DIST OR REGN ALGOMA (DISTRICT) TWP, TOWN OR CITY BLACK RIVER-MATHESON MASTERBOOK COT/PARCEL/INSTRUMENT NO: PCL 14827 SEC; N1/2 OF N1/2 LOT 2 CON 2	10

Schedule A

TRANSFER AGREEMENT

<u>TCPL File Number</u>	<u>MLV Valve + KM Post</u>	<u>Converted Pipeline</u>	<u>Line No(s) within Easement</u>	<u>Province</u>	<u>Municipality</u>	<u>Plan Number</u>	<u>Legal Land Location</u>	<u>ROW Width (metres)</u>
C27-88B	0105+004.572	100-3	100-3	ONT	COCHRANE		CTY, DIST OR REGN ALGOMA (DISTRICT) TWP, TOWN OR CITY BLACK RIVER-MATHESON MASTERBOOK COT/PARCEL/INSTRUMENT NO: PCL 17417 SEC; PART S1/2 OF N1/2 LOT 2 CON 2	10
C27-89	0105+004.766	100-3	100-3	ONT	COCHRANE		CTY, DIST OR REGN ALGOMA (DISTRICT) TWP, TOWN OR CITY BLACK RIVER-MATHESON MASTERBOOK COT/PARCEL/INSTRUMENT NO: PCL 14828 SEC; PART S1/2 OF N1/2 LOT 2, CON 2	10
C27-100	0105+007.046	100-3	100-3	ONT	COCHRANE		CTY, DIST OR REGN ALGOMA (DISTRICT) TWP, TOWN OR CITY BLACK RIVER-MATHESON MASTERBOOK COT/PARCEL/INSTRUMENT NO: PCL 622 SEC; S1/2 LOT 11 CON. 2	42.67
C27-141	0106+003.583	100-3	100-3	ONT	TIMISKAMING		CTY, DIST OR REGN TIMISKAMING (DISTRICT) TWP, TOWN OR CITY MAISONVILLE MASTERBOOK COT/PARCEL/INSTRUMENT NO: PCL. 3553 TEM; PT. LOT 11, CON. 2	10
C27-142	0106+003.718	100-3	100-3	ONT	TIMISKAMING		CTY, DIST OR REGN TIMISKAMING (DISTRICT) TWP, TOWN OR CITY MAISONVILLE MASTERBOOK COT/PARCEL/INSTRUMENT NO: PCL 8097 CST; PT LOT 11 CON 2	10
C27-146	0106+004.521	100-3	100-3	ONT	TIMISKAMING		CTY, DIST OR REGN TIMISKAMING (DISTRICT) TWP, TOWN OR CITY MAISONVILLE MASTERBOOK COT/PARCEL/INSTRUMENT NO: PCL. 11342 CST; PT. LOT 11, CON. 2	10

Schedule A

TRANSFER AGREEMENT

<u>TCPL File Number</u>	<u>MLV Valve + KM Post</u>	<u>Converted Pipeline</u>	<u>Line No(s) within Easement</u>	<u>Province</u>	<u>Municipality</u>	<u>Plan Number</u>	<u>Legal Land Location</u>	<u>ROW Width (metres)</u>
C27-147A	0106+004.819	100-3	100-3	ONT	TIMISKAMING		CTY, DIST OR REGN TIMISKAMING (DISTRICT) TWP, TOWN OR CITY MAISONVILLE MASTERBOOK COT/PARCEL/INSTRUMENT NO: PCL. 8857 CST; LOT 11, CON. 1	10
C27-159	0106+008.338	100-3	100-3	ONT	TIMISKAMING		CTY, DIST OR REGN TIMISKAMING (DISTRICT) TWP, TOWN OR CITY GRENFELL MASTERBOOK COT/PARCEL/INSTRUMENT NO: PCL. 5297 CST; MINING CLAIM L23102	27.43
C27-160	0106+008.472	100-3	100-3	ONT	TIMISKAMING		CTY, DIST OR REGN TIMISKAMING (DISTRICT) TWP, TOWN OR CITY GRENFELL MASTERBOOK COT/PARCEL/INSTRUMENT NO: PCL. 7935 CST; MINING CLAIM L35947	27.43
C27-162	0106+009.335	100-3	100-3	ONT	TIMISKAMING		CTY, DIST OR REGN TIMISKAMING (DISTRICT) TWP, TOWN OR CITY GRENFELL MASTERBOOK COT/PARCEL/INSTRUMENT NO: PCL. 5298 CST; MINING CLAIM L23103	10
C27-166	0106+011.151	100-3	100-3	ONT	TIMISKAMING		CTY, DIST OR REGN TIMISKAMING (DISTRICT) TWP, TOWN OR CITY GRENFELL MASTERBOOK COT/PARCEL/INSTRUMENT NO: PCL. 5639 CST; MINING CLAIM L23338	27.43
C27-183	0106+016.965	100-3	100-3	ONT	TIMISKAMING		CTY, DIST OR REGN TIMISKAMING (DISTRICT) TWP, TOWN OR CITY GRENFELL MASTERBOOK COT/PARCEL/INSTRUMENT NO: PCL. 8089 CST; MINING CLAIM L30736	27.43
C27-185B	0106+017.346	100-3	100-2 100-3	ONT	TIMISKAMING		CTY, DIST OR REGN TIMISKAMING (DISTRICT) TWP, TOWN OR CITY GRENFELL PLAN # Plan 54R-3776 Pt 1 MASTERBOOK COT/PARCEL/INSTRUMENT NO: PCL 13279 CST; PT MINING CLAIM L 7935	27.43

Schedule A

TRANSFER AGREEMENT

<u>TCPL File Number</u>	<u>MLV Valve + KM Post</u>	<u>Converted Pipeline</u>	<u>Line No(s) within Easement</u>	<u>Province</u>	<u>Municipality</u>	<u>Plan Number</u>	<u>Legal Land Location</u>	<u>ROW Width (metres)</u>
C27-186ABC	0106+017.442	100-3	100-2 100-3	ONT	TIMISKAMING		CTY, DIST OR REGN TIMISKAMING (DISTRICT) TWP, TOWN OR CITY GRENFELL PLAN # Plan 54R-4107 MASTERBOOK COT/PARCEL/INSTRUMENT NO: PCL 1236 CST; PT MINING CLAIM L 7936	27.43
C27-186D	0106+017.611	100-3	100-2 100-3	ONT	TIMISKAMING		CTY, DIST OR REGN TIMISKAMING (DISTRICT) TWP, TOWN OR CITY GRENFELL PLAN # Plan 54R-2805 Pts 1-2 MASTERBOOK COT/PARCEL/INSTRUMENT NO: PCL 12006 CST; PT MINING LOCATION L 7935	27.43
C27-188	0106+017.745	100-3	100-3	ONT	TIMISKAMING		CTY, DIST OR REGN TIMISKAMING (DISTRICT) TWP, TOWN OR CITY GRENFELL PLAN # Plan 54R-4107 MASTERBOOK COT/PARCEL/INSTRUMENT NO: PCL 1236 CST; PT MINING CLAIM L7936	27.43
C27-188C	0106+017.745	100-3	100-2 100-3	ONT	TIMISKAMING		PARCEL 12006, IN THE REGISTER FOR CENTRE SECTION OF TIMISKAMING, BEING PART OF MINING CLAIM L-7935; TOWNSHIP OF GRENFELL, DISTRICT OF TIMISKAMING, DESIGNATED AS PARTS 1, 2 AND 3 ON PLAN 54R2805	10
C28-43/45	0106A+001.301	100-3	100-3	ONT	TIMISKAMING		CTY, DIST OR REGN THUNDER BAY (DISTRICT) TWP, TOWN OR CITY MARQUIS PLAN # Plan 54R-4099 Pts 1-4 & 6-10 MASTERBOOK COT/PARCEL/INSTRUMENT NO: PCL 11271 SST; PTN N1/2 LOT 7 CON 6	27.43
C28-46	0106A+002.298	100-3	100-3	ONT	TIMISKAMING		CTY, DIST OR REGN TIMISKAMING (DISTRICT) TWP, TOWN OR CITY MARQUIS MASTERBOOK COT/PARCEL/INSTRUMENT NO: PCL. 9996 SST; S1/2 LOT 7, CON. 6	20

Schedule A

TRANSFER AGREEMENT

<u>TCPL File Number</u>	<u>MLV Valve + KM Post</u>	<u>Converted Pipeline</u>	<u>Line No(s) within Easement</u>	<u>Province</u>	<u>Municipality</u>	<u>Plan Number</u>	<u>Legal Land Location</u>	<u>ROW Width (metres)</u>
C28-49/51	0106A+003.379	100-3	100-3	ONT	TIMISKAMING		CTY, DIST OR REGN TIMISKAMING (DISTRICT) TWP, TOWN OR CITY MARQUIS MASTERBOOK COT/PARCEL/INSTRUMENT NO: PCL. 4580 SST; N. PT. LOT 6, CON. 5	27.43
C28-53	0106A+005.188	100-3	100-3	ONT	TIMISKAMING		CTY, DIST OR REGN TIMISKAMING (DISTRICT) TWP, TOWN OR CITY MARQUIS MASTERBOOK COT/PARCEL/INSTRUMENT NO: PCL. 14213 SST; S. PT. LOT 4, CON. 5	27.43
C28-54	0106A+005.528	100-3	100-3	ONT	TIMISKAMING		CTY, DIST OR REGN TIMISKAMING (DISTRICT) TWP, TOWN OR CITY MARQUIS MASTERBOOK COT/PARCEL/INSTRUMENT NO: PCL. 8710 SST; N1/2 LOT 4, CON. 4	20
C28-56A	0106A+006.220	100-3	100-3	ONT	TIMISKAMING		CTY, DIST OR REGN TIMISKAMING (DISTRICT) TWP, TOWN OR CITY MARQUIS MASTERBOOK COT/PARCEL/INSTRUMENT NO: PCL. 11687 SST; PT. NW1/4 LOT 3, CON. 4	20
C28-59	0106A+008.461	100-3	100-3	ONT	TIMISKAMING		CTY, DIST OR REGN TIMISKAMING (DISTRICT) TWP, TOWN OR CITY MARQUIS MASTERBOOK COT/PARCEL/INSTRUMENT NO: PCL. 12497 SST; NW1/4 LOT 1, CON. 3	20
C28-61	0106A+009.364	100-3	100-3	ONT	TIMISKAMING		CTY, DIST OR REGN TIMISKAMING (DISTRICT) TWP, TOWN OR CITY MARQUIS MASTERBOOK COT/PARCEL/INSTRUMENT NO: PCL. 14496 SST; S1/2 LOT 1, CON. 3	20
C28-63	0106A+009.673	100-3	100-3	ONT	TIMISKAMING		CTY, DIST OR REGN TIMISKAMING (DISTRICT) TWP, TOWN OR CITY PACAUD MASTERBOOK COT/PARCEL/INSTRUMENT NO: PCL 15710 SST; PT LOT 12 CON 3	30

Schedule A

TRANSFER AGREEMENT

<u>TCPL File Number</u>	<u>MLV Valve + KM Post</u>	<u>Converted Pipeline</u>	<u>Line No(s) within Easement</u>	<u>Province</u>	<u>Municipality</u>	<u>Plan Number</u>	<u>Legal Land Location</u>	<u>ROW Width (metres)</u>
C28-65	0107+002.108	100-3	100-3	ONT	TIMISKAMING		CTY, DIST OR REGN TIMISKAMING (DISTRICT) TWP, TOWN OR CITY PACAUD MASTERBOOK COT/PARCEL/INSTRUMENT NO: PCL. 3083 TEM; N1/2 LOT 12, CON. 1	30
C28-66	0107+002.861	100-3	100-3	ONT	TIMISKAMING		CTY, DIST OR REGN TIMISKAMING (DISTRICT) TWP, TOWN OR CITY PACAUD LOT 11, CON. 1	30
C28-67	0107+002.970	100-3	100-3	ONT	TIMISKAMING		CTY, DIST OR REGN TIMISKAMING (DISTRICT) TWP, TOWN OR CITY CHAMBERLAIN MASTERBOOK COT/PARCEL/INSTRUMENT NO: PCL. 12378 SST; PT. S1/2 LOT 11, CON. 1	30
C28-69	0107+003.872	100-3	100-2 100-3	ONT	TIMISKAMING		CTY, DIST OR REGN TIMISKAMING (DISTRICT) TWP, TOWN OR CITY CHAMBERLAIN PT. LOT 11, CON. 6 AND TRAVELLED ROAD	27.43
C28-71	0107+005.227	100-3	100-2 & 100-3	ONT	TIMISKAMING		CTY, DIST OR REGN TIMISKAMING (DISTRICT) TWP, TOWN OR CITY CHAMBERLAIN MASTERBOOK COT/PARCEL/INSTRUMENT NO: PCL. 12396 SST; SE1/4 LOT 10, CON. 6	27.43
C28-73	0107+005.696	100-3	100-3	ONT	TIMISKAMING		CTY, DIST OR REGN TIMISKAMING (DISTRICT) TWP, TOWN OR CITY CHAMBERLAIN MASTERBOOK COT/PARCEL/INSTRUMENT NO: PCL. 7354 SST; PT. N1/2 LOT 10, CON. 5	27.43
C28-74	0107+006.020	100-3	100-3	ONT	TIMISKAMING		CTY, DIST OR REGN TIMISKAMING (DISTRICT) TWP, TOWN OR CITY CHAMBERLAIN MASTERBOOK COT/PARCEL/INSTRUMENT NO: PCL. 8782 SST; N1/2 LOT 9, CON. 5	42.67
C28-75	0107+006.715	100-3	100-2 & 100-3	ONT	TIMISKAMING		CTY, DIST OR REGN TIMISKAMING (DISTRICT) TWP, TOWN OR CITY CHAMBERLAIN MASTERBOOK COT/PARCEL/INSTRUMENT NO: PCLS. 17333 & 5196 SST; PT. LOT 9, CON.5	42.67

Schedule A

TRANSFER AGREEMENT

<u>TCPL File Number</u>	<u>MLV Valve + KM Post</u>	<u>Converted Pipeline</u>	<u>Line No(s) within Easement</u>	<u>Province</u>	<u>Municipality</u>	<u>Plan Number</u>	<u>Legal Land Location</u>	<u>ROW Width (metres)</u>
C28-76	0107+006.786	100-3	100-2 & 100-3	ONT	TIMISKAMING		CTY, DIST OR REGN TIMISKAMING (DISTRICT) TWP, TOWN OR CITY CHAMBERLAIN MASTERBOOK COT/PARCEL/INSTRUMENT NO: PCL. 13486 SST; SE1/4 LOT 9, CON. 5	42.67
C28-77	0107+007.560	100-3	100-2 & 100-3	ONT	TIMISKAMING		CTY, DIST OR REGN TIMISKAMING (DISTRICT) TWP, TOWN OR CITY CHAMBERLAIN MASTERBOOK COT/PARCEL/INSTRUMENT NO: PCL. 842 NND; S1/2 LOT 8, CON. 5	42.67
C28-79AC	0107+007.725	100-3	100-2 & 100-3	ONT	TIMISKAMING		CTY, DIST OR REGN TIMISKAMING (DISTRICT) TWP, TOWN OR CITY CHAMBERLAIN MASTERBOOK COT/PARCEL/INSTRUMENT NO: PCL. 10043 SST; N1/2 LOT 8, CON. 4	27.43
C28-80	0107+008.670	100-3	100-3	ONT	TIMISKAMING		CTY, DIST OR REGN TIMISKAMING (DISTRICT) TWP, TOWN OR CITY CHAMBERLAIN MASTERBOOK COT/PARCEL/INSTRUMENT NO: PCL. 564 TEM; S1/2 LOT 8, CON. 4	27.43
C28-83	0107+009.674	100-3	100-3	ONT	TIMISKAMING		CTY, DIST OR REGN TIMISKAMING (DISTRICT) TWP, TOWN OR CITY CHAMBERLAIN MASTERBOOK COT/PARCEL/INSTRUMENT NO: PCL. 3979 SST; N1/2 LOT 7, CON. 3	27.43
C28-85	0107+010.251	100-3	100-3	ONT	TIMISKAMING		CTY, DIST OR REGN TIMISKAMING (DISTRICT) TWP, TOWN OR CITY CHAMBERLAIN MASTERBOOK COT/PARCEL/INSTRUMENT NO: PCL. 4856 NND; N1/2 LOT 6, CON. 3	27.43
C28-86A	0107+010.703	100-3	100-3	ONT	TIMISKAMING		CTY, DIST OR REGN TIMISKAMING (DISTRICT) TWP, TOWN OR CITY CHAMBERLAIN MASTERBOOK COT/PARCEL/INSTRUMENT NO: PCL. 1185 SST; S1/2 LOT 6, CON. 3	27.43

Schedule A

TRANSFER AGREEMENT

<u>TCPL File Number</u>	<u>MLV Valve + KM Post</u>	<u>Converted Pipeline</u>	<u>Line No(s) within Easement</u>	<u>Province</u>	<u>Municipality</u>	<u>Plan Number</u>	<u>Legal Land Location</u>	<u>ROW Width (metres)</u>
C28-86B	0107+011.153	100-3	100-3	ONT	TIMISKAMING		CTY, DIST OR REGN TIMISKAMING (DISTRICT) TWP, TOWN OR CITY CHAMBERLAIN MASTERBOOK COT/PARCEL/INSTRUMENT NO: PCL. 21606 SST; PT. S1/2 LOT 6, CON. 3	27.43
C28-87	0107+011.499	100-3	100-3	ONT	TIMISKAMING		CTY, DIST OR REGN TIMISKAMING (DISTRICT) TWP, TOWN OR CITY CHAMBERLAIN MASTERBOOK COT/PARCEL/INSTRUMENT NO: PCL. 1186 SST; PT. LOT 5, CON. 3	27.43
C28-89	0107+011.745	100-3	100-3	ONT	TIMISKAMING		CTY, DIST OR REGN TIMISKAMING (DISTRICT) TWP, TOWN OR CITY CHAMBERLAIN MASTERBOOK COT/PARCEL/INSTRUMENT NO: PCL. 3211 SST; N1/2 LOT 5, CON. 2	27.43
C28-90	0107+012.631	100-3	100-3	ONT	TIMISKAMING		CTY, DIST OR REGN TIMISKAMING (DISTRICT) TWP, TOWN OR CITY CHAMBERLAIN MASTERBOOK COT/PARCEL/INSTRUMENT NO: PCL. 1982 TEM; S1/2 LOT 5, CON. 2	27.43
C28-91	0107+013.318	100-3	100-3	ONT	TIMISKAMING		CTY, DIST OR REGN TIMISKAMING (DISTRICT) TWP, TOWN OR CITY CHAMBERLAIN MASTERBOOK COT/PARCEL/INSTRUMENT NO: PCL. 14875 SST; S1/2 LOT 4, CON. 2	27.43
C28-93	0107+013.529	100-3	100-3	ONT	TIMISKAMING		CTY, DIST OR REGN TIMISKAMING (DISTRICT) TWP, TOWN OR CITY CHAMBERLAIN MASTERBOOK COT/PARCEL/INSTRUMENT NO: PCL. 22665 SST; N1/2 LOT 4, CON. 1	27.43
C28-94	0107+014.500	100-3	100-3	ONT	TIMISKAMING		CTY, DIST OR REGN TIMISKAMING (DISTRICT) TWP, TOWN OR CITY CHAMBERLAIN MASTERBOOK COT/PARCEL/INSTRUMENT NO: PCL. 684 NND; PT. S1/2 LOT 4, CON. 1	27.43

Schedule A

TRANSFER AGREEMENT

<u>TCPL File Number</u>	<u>MLV Valve + KM Post</u>	<u>Converted Pipeline</u>	<u>Line No(s) within Easement</u>	<u>Province</u>	<u>Municipality</u>	<u>Plan Number</u>	<u>Legal Land Location</u>	<u>ROW Width (metres)</u>
C28-95	0107+014.789	100-3	100-3	ONT	TIMISKAMING		CTY, DIST OR REGN TIMISKAMING (DISTRICT) TWP, TOWN OR CITY CHAMBERLAIN MASTERBOOK COT/PARCEL/INSTRUMENT NO: PCL. 16318 SST; S1/2 LOT 3, CON. 1	27.43
C28-98	0107+015.510	100-3	100-3	ONT	TIMISKAMING		CTY, DIST OR REGN TIMISKAMING (DISTRICT) TWP, TOWN OR CITY CHARLTON AND DACK (MUNICIPALITY) MASTERBOOK COT/PARCEL/INSTRUMENT NO: PCL. 3960 SST; PT. N1/2 LOT 3, CON. 6	27.43
C28-100	0107+016.065	100-3	100-2 100-3	ONT	TIMISKAMING		CTY, DIST OR REGN TIMISKAMING (DISTRICT) TWP, TOWN OR CITY CHARLTON AND DACK (MUNICIPALITY) MASTERBOOK COT/PARCEL/INSTRUMENT NO: PCL. 5893 SST; PT. N1/2 LOT 2, CON. 6	27.43
C28-101	0107+016.593	100-3	100-2 100-3	ONT	TIMISKAMING		CTY, DIST OR REGN TIMISKAMING (DISTRICT) TWP, TOWN OR CITY CHARLTON AND DACK (MUNICIPALITY) MASTERBOOK COT/PARCEL/INSTRUMENT NO: PCL. 6664 SST; PT. S1/2 LOT 2, CON. 6	27.43
C28-102	0107+017.276	100-3	100-2 100-3	ONT	TIMISKAMING		CTY, DIST OR REGN TIMISKAMING (DISTRICT) TWP, TOWN OR CITY CHARLTON AND DACK (MUNICIPALITY) MASTERBOOK COT/PARCEL/INSTRUMENT NO: PCL. 20456 SST; PT. S1/2 LOT 1, CON. 6	27.43
C28-103	0107+017.276	100-3	100-3	ONT	TIMISKAMING		CTY, DIST OR REGN TIMISKAMING (DISTRICT) TWP, TOWN OR CITY CHARLTON AND DACK (MUNICIPALITY) MASTERBOOK COT/PARCEL/INSTRUMENT NO: PCL. 20456 SST; PT. S1/2 LOT 1, CON. 6	15

Schedule A

TRANSFER AGREEMENT

<u>TCPL File Number</u>	<u>MLV Valve + KM Post</u>	<u>Converted Pipeline</u>	<u>Line No(s) within Easement</u>	<u>Province</u>	<u>Municipality</u>	<u>Plan Number</u>	<u>Legal Land Location</u>	<u>ROW Width (metres)</u>
C28-104	0107+017.569	100-3	100-3	ONT	TIMISKAMING		CTY, DIST OR REGN TIMISKAMING (DISTRICT) TWP, TOWN OR CITY CHARLTON AND DACK (MUNICIPALITY) MASTERBOOK COT/PARCEL/INSTRUMENT NO: PCL. 13319 SST; PT. S1/2 LOT 1, CON. 6	15
C28-106	0107+017.683	100-3	100-3	ONT	TIMISKAMING		CTY, DIST OR REGN TIMISKAMING (DISTRICT) TWP, TOWN OR CITY CHARLTON AND DACK (MUNICIPALITY) MASTERBOOK COT/PARCEL/INSTRUMENT NO: PCL. 8925 NND; N1/2 LOT 1, CON. 5	27.43
C28-109	0107+018.617	100-3	100-3	ONT	TIMISKAMING		CTY, DIST OR REGN TIMISKAMING (DISTRICT) TWP, TOWN OR CITY EVANTUREL MASTERBOOK COT/PARCEL/INSTRUMENT NO: PCL. 12122 SST; PT. N1/2 LOT 12, CON. 5	27.43
C28-110	0107+018.691	100-3	100-3	ONT	TIMISKAMING		CTY, DIST OR REGN TIMISKAMING (DISTRICT) TWP, TOWN OR CITY EVANTUREL MASTERBOOK COT/PARCEL/INSTRUMENT NO: PCL. 1655 NND; PT. S1/2 LOT 12, CON. 5	27.43
C28-114A	0108+000.398	100-3	100-3	ONT	TIMISKAMING		CTY, DIST OR REGN TIMISKAMING (DISTRICT) TWP, TOWN OR CITY EVANTUREL MASTERBOOK COT/PARCEL/INSTRUMENT NO: PCL. 7244 SST; SE PT. S1/2 LOT 11, CON. 5	27.45
C28-116	0108+000.797	100-3	100-3	ONT	TIMISKAMING		CTY, DIST OR REGN TIMISKAMING (DISTRICT) TWP, TOWN OR CITY EVANTUREL MASTERBOOK COT/PARCEL/INSTRUMENT NO: PCL. 5478 NND; 1/2 R/A & PT. LOT 11, CON. 4	27.43
C28-117A	0108+001.016	100-3	100-3	ONT	TIMISKAMING		CTY, DIST OR REGN TIMISKAMING (DISTRICT) TWP, TOWN OR CITY EVANTUREL MASTERBOOK COT/PARCEL/INSTRUMENT NO: PCL. 2510 SST; PT LOT 10 CON 4	28.43

Schedule A

TRANSFER AGREEMENT

<u>TCPL File Number</u>	<u>MLV Valve + KM Post</u>	<u>Converted Pipeline</u>	<u>Line No(s) within Easement</u>	<u>Province</u>	<u>Municipality</u>	<u>Plan Number</u>	<u>Legal Land Location</u>	<u>ROW Width (metres)</u>
C28-117B	0108+001.178	100-3	100-3	ONT	TIMISKAMING		CTY, DIST OR REGN TIMISKAMING (DISTRICT) TWP, TOWN OR CITY EVANTUREL MASTERBOOK COT/PARCEL/INSTRUMENT NO: PCL. 14627 SST; PT. LOT 10, CON. 4	27.43
C28-119	0108+001.389	100-3	100-3	ONT	TIMISKAMING		CTY, DIST OR REGN TIMISKAMING (DISTRICT) TWP, TOWN OR CITY EVANTUREL MASTERBOOK COT/PARCEL/INSTRUMENT NO: PCL. 3046 SST; NE PT. BKN. LOT 10, CON. 4	27.43
C28-120	0108+001.912	100-3	100-3	ONT	TIMISKAMING		CTY, DIST OR REGN TIMISKAMING (DISTRICT) TWP, TOWN OR CITY EVANTUREL MASTERBOOK COT/PARCEL/INSTRUMENT NO: PCL. 13780 SST; PT. LOT 9, CON. 4	27.43
C28-121	0108+002.302	100-3	100-3	ONT	TIMISKAMING		CTY, DIST OR REGN TIMISKAMING (DISTRICT) TWP, TOWN OR CITY EVANTUREL MASTERBOOK COT/PARCEL/INSTRUMENT NO: PCL. 2049 SST; N1/2 OF S1/2 LOT 9, CON. 4	27.43
C28-122	0108+002.781	100-3	100-3	ONT	TIMISKAMING		CTY, DIST OR REGN TIMISKAMING (DISTRICT) TWP, TOWN OR CITY EVANTUREL MASTERBOOK COT/PARCEL/INSTRUMENT NO: PCL. 1951 SST; PT. S1/2 LOT 9, CON.4	27.43
C28-124/125	0108+003.354	100-3	100-3	ONT	TIMISKAMING		CTY, DIST OR REGN TIMISKAMING (DISTRICT) TWP, TOWN OR CITY EVANTUREL MASTERBOOK COT/PARCEL/INSTRUMENT NO: PCLS. 2307 SST & 118 SST; PTS. OF LOTS 9 & 8, CON. 3	27.43
C28-126	0108+004.459	100-3	100-3	ONT	TIMISKAMING		CTY, DIST OR REGN TIMISKAMING (DISTRICT) TWP, TOWN OR CITY EVANTUREL MASTERBOOK COT/PARCEL/INSTRUMENT NO: PCL. 8745 NND; S1/2 LOT 8, CON. 3	27.43

Schedule A

TRANSFER AGREEMENT

<u>TCPL File Number</u>	<u>MLV Valve + KM Post</u>	<u>Converted Pipeline</u>	<u>Line No(s) within Easement</u>	<u>Province</u>	<u>Municipality</u>	<u>Plan Number</u>	<u>Legal Land Location</u>	<u>ROW Width (metres)</u>
C28-127	0108+004.555	100-3	100-3	ONT	TIMISKAMING		CTY, DIST OR REGN TIMISKAMING (DISTRICT) TWP, TOWN OR CITY EVANTUREL MASTERBOOK COT/PARCEL/INSTRUMENT NO: PCL. 3830 SST; N1/2 OF S1/2 LOT 7, CON. 3	27.43
C28-128	0108+004.887	100-3	100-3	ONT	TIMISKAMING		CTY, DIST OR REGN TIMISKAMING (DISTRICT) TWP, TOWN OR CITY EVANTUREL MASTERBOOK COT/PARCEL/INSTRUMENT NO: PCL. 8616 SST; S1/2 OF S1/2 LOT 7, CON.3	27.43
C28-130/131/132	0108+005.296	100-3	100-3	ONT	TIMISKAMING		CTY, DIST OR REGN TIMISKAMING (DISTRICT) TWP, TOWN OR CITY EVANTUREL MASTERBOOK COT/PARCEL/INSTRUMENT NO: PCL. 14075 SST; PT. LOT 7, CON. 2	27.43
C28-133	0108+006.090	100-3	100-3	ONT	TIMISKAMING		CTY, DIST OR REGN TIMISKAMING (DISTRICT) TWP, TOWN OR CITY EVANTUREL MASTERBOOK COT/PARCEL/INSTRUMENT NO: PCL. 2010 TEM; PT. S1/2 LOT 7, CON. 2	27.43
C28-135	0108+006.905	100-3	100-3	ONT	TIMISKAMING		CTY, DIST OR REGN TIMISKAMING (DISTRICT) TWP, TOWN OR CITY EVANTUREL MASTERBOOK COT/PARCEL/INSTRUMENT NO: PCL. 9635 SST; N1/2 OF N1/2 LOT 7, CON. 1	27.43
C28-136	0108+007.302	100-3	100-3	ONT	TIMISKAMING		CTY, DIST OR REGN TIMISKAMING (DISTRICT) TWP, TOWN OR CITY EVANTUREL MASTERBOOK COT/PARCEL/INSTRUMENT NO: PCL. 3362 SST; S1/2 OF N1/2 LOT 7, CON. 1	20
C28-137	0108+007.709	100-3	100-3	ONT	TIMISKAMING		CTY, DIST OR REGN TIMISKAMING (DISTRICT) TWP, TOWN OR CITY EVANTUREL MASTERBOOK COT/PARCEL/INSTRUMENT NO: PCL. 1139 SST; PT. S1/2 LOT 7, CON. 1	20

Schedule A

TRANSFER AGREEMENT

<u>TCPL File Number</u>	<u>MLV Valve + KM Post</u>	<u>Converted Pipeline</u>	<u>Line No(s) within Easement</u>	<u>Province</u>	<u>Municipality</u>	<u>Plan Number</u>	<u>Legal Land Location</u>	<u>ROW Width (metres)</u>
C28-140	0108+008.534	100-3	100-3	ONT	TIMISKAMING		CTY, DIST OR REGN TIMISKAMING (DISTRICT) TWP, TOWN OR CITY ARMSTONG MASTERBOOK COT/PARCEL/INSTRUMENT NO: PCL. 8208 SST; PT. LOT 7, CON. 6	20
C28-141	0108+008.928	100-3	100-3	ONT	TIMISKAMING		CTY, DIST OR REGN TIMISKAMING (DISTRICT) TWP, TOWN OR CITY ARMSTONG PLAN # Plan 54R-3968 Pt 1 to 5 MASTERBOOK COT/PARCEL/INSTRUMENT NO: PCL 24383 SST; PT LOT 7 CON 6	20
C28-142	0108+009.132	100-3	100-3	ONT	TIMISKAMING		CTY, DIST OR REGN TIMISKAMING (DISTRICT) TWP, TOWN OR CITY ARMSTONG PLAN # Plan 54R-2911 Pt 1 to 3 MASTERBOOK COT/PARCEL/INSTRUMENT NO: PCL 23017 SST; PT LOT 7 CON 6	27.43
C28-143/144	0108+009.333	100-3	100-3	ONT	TIMISKAMING		CTY, DIST OR REGN TIMISKAMING (DISTRICT) TWP, TOWN OR CITY ARMSTONG MASTERBOOK COT/PARCEL/INSTRUMENT NO: PCL. 14548 SST; PT. S1/2 LOT 7, CON. 6	20
C28-146	0108+010.153	100-3	100-3	ONT	TIMISKAMING		CTY, DIST OR REGN TIMISKAMING (DISTRICT) TWP, TOWN OR CITY ARMSTONG MASTERBOOK COT/PARCEL/INSTRUMENT NO: PCL. 5663 NND; PT. N1/2 LOT 7, CON. 5	20
C28-147	0108+010.949	100-3	100-3	ONT	TIMISKAMING		CTY, DIST OR REGN TIMISKAMING (DISTRICT) TWP, TOWN OR CITY ARMSTONG MASTERBOOK COT/PARCEL/INSTRUMENT NO: PCL. 4265 NND; PT. S1/2 LOT 7, CON. 5	20

Schedule A

TRANSFER AGREEMENT

<u>TCPL File Number</u>	<u>MLV Valve + KM Post</u>	<u>Converted Pipeline</u>	<u>Line No(s) within Easement</u>	<u>Province</u>	<u>Municipality</u>	<u>Plan Number</u>	<u>Legal Land Location</u>	<u>ROW Width (metres)</u>
C28-149A	0108+011.764	100-3	100-3	ONT	TIMISKAMING		CTY, DIST OR REGN TIMISKAMING (DISTRICT) TWP, TOWN OR CITY ARMSTONG PLAN # Plan TER-309 and 54R-4219 MASTERBOOK COT/PARCEL/INSTRUMENT NO: PCL 16309 SST / PCL 24682 SST; PART OF LOT 7 CON 4	20
C28-149B	0108+011.825	100-3	100-3	ONT	TIMISKAMING		CTY, DIST OR REGN TIMISKAMING (DISTRICT) TWP, TOWN OR CITY ARMSTONG MASTERBOOK COT/PARCEL/INSTRUMENT NO: PCLS. 1477 TEM & 13304 SST; PT. LOTS 7 & 8, CON. 4	27.43
C28-151A	0108+013.389	100-3	100-3	ONT	TIMISKAMING		CTY, DIST OR REGN TIMISKAMING (DISTRICT) TWP, TOWN OR CITY ARMSTONG MASTERBOOK COT/PARCEL/INSTRUMENT NO: PCL. 15218 SST; LOT 8, CON. 3	30.5
C28-151C	0108+013.419	100-3	100-3	ONT	TIMISKAMING		CTY, DIST OR REGN TIMISKAMING (DISTRICT) TWP, TOWN OR CITY ARMSTONG MASTERBOOK COT/PARCEL/INSTRUMENT NO: PCL. 2429 TEM; PT. N1/2 LOT 8, CON. 3	27.43
C28-152	0108+013.531	100-3	100-3	ONT	TIMISKAMING		CTY, DIST OR REGN TIMISKAMING (DISTRICT) TWP, TOWN OR CITY ARMSTONG MASTERBOOK COT/PARCEL/INSTRUMENT NO: PCL.10966 SST; N1/2 LOT 7, CON. 3	27.43
C28-155/156	0108+014.027	100-3	100-3	ONT	TIMISKAMING		CTY, DIST OR REGN TIMISKAMING (DISTRICT) TWP, TOWN OR CITY ARMSTONG MASTERBOOK COT/PARCEL/INSTRUMENT NO: PCLS. 10937 & 10923 SST; PT. LOT 7, CON. 3	27.43

Schedule A

TRANSFER AGREEMENT

<u>TCPL File Number</u>	<u>MLV Valve + KM Post</u>	<u>Converted Pipeline</u>	<u>Line No(s) within Easement</u>	<u>Province</u>	<u>Municipality</u>	<u>Plan Number</u>	<u>Legal Land Location</u>	<u>ROW Width (metres)</u>
C28-158	0108+014.570	100-3	100-3	ONT	TIMISKAMING		CTY, DIST OR REGN TIMISKAMING (DISTRICT) TWP, TOWN OR CITY ARMSTONG MASTERBOOK COT/PARCEL/INSTRUMENT NO: PCL. 5445 NND; PT. S1/2 LOT 7, CON. 3	27.43
C28-160	0108+015.147	100-3	100-3	ONT	TIMISKAMING		CTY, DIST OR REGN TIMISKAMING (DISTRICT) TWP, TOWN OR CITY ARMSTONG MASTERBOOK COT/PARCEL/INSTRUMENT NO: PCL. 7848 NND; PT. N1/2 LOT 7, CON. 2	27.43
C28-161A	0108+016.012	100-3	100-3	ONT	TIMISKAMING		CTY, DIST OR REGN TIMISKAMING (DISTRICT) TWP, TOWN OR CITY ARMSTONG MASTERBOOK COT/PARCEL/INSTRUMENT NO: PCL. 4730 SST; PT. LOT 7, CON. 2	27.43
C28-164/165	0108+017.042	100-3	100-3	ONT	TIMISKAMING		CTY, DIST OR REGN TIMISKAMING (DISTRICT) TWP, TOWN OR CITY ARMSTONG MASTERBOOK COT/PARCEL/INSTRUMENT NO: PCLS. 449 TEM & 9118 NND; PT. LOTS 6 & 5, CON. 1	27.43
C28-167	0108+017.895	100-3	100-3	ONT	TIMISKAMING		CTY, DIST OR REGN TIMISKAMING (DISTRICT) TWP, TOWN OR CITY ARMSTONG MASTERBOOK COT/PARCEL/INSTRUMENT NO: PCL. 2077 TEM; PT. LOT 5, CON. 1	27.43
C28-166	0108+017.915	100-3	100-3	ONT	TIMISKAMING		CTY, DIST OR REGN TIMISKAMING (DISTRICT) TWP, TOWN OR CITY ARMSTONG MASTERBOOK COT/PARCEL/INSTRUMENT NO: PCL.125 NND; S1/2 LOT 6, CON. 1	27.43
C29-3	0108+019.564	100-3	100-3	ONT	TIMISKAMING		CTY, DIST OR REGN TIMISKAMING (DISTRICT) TWP, TOWN OR CITY KERNS MASTERBOOK COT/PARCEL/INSTRUMENT NO: PCL. 2731 TEM; PT. LOT 5, CON. 6	27.42

Schedule A

TRANSFER AGREEMENT

<u>TCPL File Number</u>	<u>MLV Valve + KM Post</u>	<u>Converted Pipeline</u>	<u>Line No(s) within Easement</u>	<u>Province</u>	<u>Municipality</u>	<u>Plan Number</u>	<u>Legal Land Location</u>	<u>ROW Width (metres)</u>
C29-5C	0108+020.526	100-3	100-3	ONT	TIMISKAMING		CTY, DIST OR REGN TIMISKAMING (DISTRICT) TWP, TOWN OR CITY KERNS MASTERBOOK COT/PARCEL/INSTRUMENT NO: PCL. 2497 SST; PT. LOT 4, CON. 5	27.43
C29-5A	0108+020.553	100-3	100-3	ONT	TIMISKAMING		CTY, DIST OR REGN TIMISKAMING (DISTRICT) TWP, TOWN OR CITY KERNS MASTERBOOK COT/PARCEL/INSTRUMENT NO: PCL. 778 SST; PT. LOT 5, CON. 5	27.43
C29-6/7	0108+021.431	100-3	100-3	ONT	TIMISKAMING		CTY, DIST OR REGN TIMISKAMING (DISTRICT) TWP, TOWN OR CITY KERNS MASTERBOOK COT/PARCEL/INSTRUMENT NO: PCLS. 7142 & 7143 SST; S1/2 LOT 4, CON. 5	27.43
C29-8	0108+022.302	100-3	100-3	ONT	TIMISKAMING		CTY, DIST OR REGN TIMISKAMING (DISTRICT) TWP, TOWN OR CITY KERNS PT. S1/2 LOT 3, CON. 5	27.43
C29-11	0109+000.840	100-3	100-3	ONT	TIMISKAMING		CTY, DIST OR REGN TIMISKAMING (DISTRICT) TWP, TOWN OR CITY KERNS MASTERBOOK COT/PARCEL/INSTRUMENT NO: PCL. 6596 SST; PT. S1/2 LOT 3, CON. 4	27.43
C29-13	0109+001.667	100-3	100-3	ONT	TIMISKAMING		CTY, DIST OR REGN TIMISKAMING (DISTRICT) TWP, TOWN OR CITY KERNS MASTERBOOK COT/PARCEL/INSTRUMENT NO: PCL. 2724 TEM; PT. N1/2 LOT 3, CON. 3	27.43
C29-14	0109+002.475	100-3	100-3	ONT	TIMISKAMING		CTY, DIST OR REGN TIMISKAMING (DISTRICT) TWP, TOWN OR CITY KERNS MASTERBOOK COT/PARCEL/INSTRUMENT NO: PCL. 1155 NND; PT. S1/2 LOT 3, CON. 3	27.43

Schedule A

TRANSFER AGREEMENT

<u>TCPL File Number</u>	<u>MLV Valve + KM Post</u>	<u>Converted Pipeline</u>	<u>Line No(s) within Easement</u>	<u>Province</u>	<u>Municipality</u>	<u>Plan Number</u>	<u>Legal Land Location</u>	<u>ROW Width (metres)</u>
C29-16	0109+003.295	100-3	100-3	ONT	TIMISKAMING		CTY, DIST OR REGN TIMISKAMING (DISTRICT) TWP, TOWN OR CITY KERNS MASTERBOOK COT/PARCEL/INSTRUMENT NO: PCL. 10839 SST; PT. N1/2 LOT 3, CON. 2	27.43
C29-17	0109+004.054	100-3	100-3	ONT	TIMISKAMING		CTY, DIST OR REGN TIMISKAMING (DISTRICT) TWP, TOWN OR CITY KERNS MASTERBOOK COT/PARCEL/INSTRUMENT NO: PCL. 7214 SST; W1/2 OF N1/2 LOT 2, CON. 2	27.43
C29-18A	0109+004.100	100-3	100-3	ONT	TIMISKAMING		CTY, DIST OR REGN TIMISKAMING (DISTRICT) TWP, TOWN OR CITY KERNS MASTERBOOK COT/PARCEL/INSTRUMENT NO: PCL. 12705 SST; W1/2 OF S1/2 LOT 2, CON. 2	27.43
C29-18B	0109+004.142	100-3	100-3	ONT	TIMISKAMING		CTY, DIST OR REGN TIMISKAMING (DISTRICT) TWP, TOWN OR CITY KERNS MASTERBOOK COT/PARCEL/INSTRUMENT NO: PCL. 10882 SST; S1/2 LOT 3, CON. 2	27.43
C29-20	0109+004.918	100-3	100-3	ONT	TIMISKAMING		CTY, DIST OR REGN TIMISKAMING (DISTRICT) TWP, TOWN OR CITY KERNS MASTERBOOK COT/PARCEL/INSTRUMENT NO: PCL. 3792 TEM; N1/2 LOT 2, CON. 1	27.43
C29-21	0109+005.818	100-3	100-3	ONT	TIMISKAMING		CTY, DIST OR REGN TIMISKAMING (DISTRICT) TWP, TOWN OR CITY KERNS MASTERBOOK COT/PARCEL/INSTRUMENT NO: PCL. 3260 TEM; S1/2 LOT 2, CON. 1	27.43
C29-23	0109+006.542	100-3	100-3	ONT	TIMISKAMING		CTY, DIST OR REGN TIMISKAMING (DISTRICT) TWP, TOWN OR CITY KERNS MASTERBOOK COT/PARCEL/INSTRUMENT NO: PCL. 346 SST; S1/2 LOT 1, CON. 1 & LOT 1, CON. 6 (N & S)	27.43

Schedule A

TRANSFER AGREEMENT

<u>TCPL File Number</u>	<u>MLV Valve + KM Post</u>	<u>Converted Pipeline</u>	<u>Line No(s) within Easement</u>	<u>Province</u>	<u>Municipality</u>	<u>Plan Number</u>	<u>Legal Land Location</u>	<u>ROW Width (metres)</u>
C29-26	0109+006.777	100-3	100-3	ONT	TIMISKAMING		CTY, DIST OR REGN TIMISKAMING (DISTRICT) TWP, TOWN OR CITY HUDSON MASTERBOOK COT/PARCEL/INSTRUMENT NO: PCL. 3505 TEM; LOT 1, CON. 6	27.43
C29-30	0109+008.046	100-3	100-2 100-3	ONT	TIMISKAMING		CTY, DIST OR REGN TIMISKAMING (DISTRICT) TWP, TOWN OR CITY TEMISKAMING SHORES (CITY) MASTERBOOK COT/PARCEL/INSTRUMENT NO: PCL. 5350 NND; S1/2 LOT 1, CON. 6	27.43
C29-31	0109+008.657	100-3	100-2 100-3	ONT	Timiskaming		CTY, DIST OR REGN TIMISKAMING (DISTRICT) TWP, TOWN OR CITY TEMISKAMING SHORES (CITY) MASTERBOOK COT/PARCEL/INSTRUMENT NO: PCL. 2858 SST; N1/2 LOT 1, CON. 5	27.43
C29-32	0109+009.464	100-3	100-2 100-3	ONT	TIMISKAMING		CTY, DIST OR REGN TIMISKAMING (DISTRICT) TWP, TOWN OR CITY TEMISKAMING SHORES (CITY) MASTERBOOK COT/PARCEL/INSTRUMENT NO: PCL. 8222 NND; N1/2 OF S1/2 LOT 1, CON. 5	27.43
C29-33	0109+009.868	100-3	100-2 100-3	ONT	Timiskaming		CTY, DIST OR REGN TIMISKAMING (DISTRICT) TWP, TOWN OR CITY TEMISKAMING SHORES (CITY) MASTERBOOK COT/PARCEL/INSTRUMENT NO: PCL. 8085 NND; S1/2 OF S1/2 LOT 1, CON.5	27.43
C29-35	0109+010.281	100-3	100-2 100-3	ONT	Timiskaming		CTY, DIST OR REGN TIMISKAMING (DISTRICT) TWP, TOWN OR CITY TEMISKAMING SHORES (CITY) MASTERBOOK COT/PARCEL/INSTRUMENT NO: PCL. 6377 NND; PT. N1/2 LOT 1, CON.4	27.43

Schedule A

TRANSFER AGREEMENT

<u>TCPL File Number</u>	<u>MLV Valve + KM Post</u>	<u>Converted Pipeline</u>	<u>Line No(s) within Easement</u>	<u>Province</u>	<u>Municipality</u>	<u>Plan Number</u>	<u>Legal Land Location</u>	<u>ROW Width (metres)</u>
C29-36	0109+011.078	100-3	100-2 100-3	ONT	Timiskaming		CTY, DIST OR REGN TIMISKAMING (DISTRICT) TWP, TOWN OR CITY TEMISKAMING SHORES (CITY) MASTERBOOK COT/PARCEL/INSTRUMENT NO: PCL. 1381 NND; PT. S1/2 LOT 1, CON. 4	27.43
C29-38	0109+011.897	100-3	100-2 100-3	ONT	Timiskaming		CTY, DIST OR REGN TIMISKAMING (DISTRICT) TWP, TOWN OR CITY TEMISKAMING SHORES (CITY) MASTERBOOK COT/PARCEL/INSTRUMENT NO: PCL. 8253 NND; PT. N1/2 LOT 1, CON. 3	27.43
C29-39	0109+012.693	100-3	100-2 100-3	ONT	Timiskaming		CTY, DIST OR REGN TIMISKAMING (DISTRICT) TWP, TOWN OR CITY TEMISKAMING SHORES (CITY) MASTERBOOK COT/PARCEL/INSTRUMENT NO: PCL. 8254 NND; PT. W1/2 OF S1/2 LOT 2, CON. 2	27.43
C29-41	0109+013.507	100-3	100-2 100-3	ONT	Timiskaming		CTY, DIST OR REGN TIMISKAMING (DISTRICT) TWP, TOWN OR CITY TEMISKAMING SHORES (CITY) MASTERBOOK COT/PARCEL/INSTRUMENT NO: PCL. 5194 NND; PT. N1/2 LOT 1, CON. 2	27.43
C29-42	0109+014.309	100-3	100-2 100-3	ONT	Timiskaming		CTY, DIST OR REGN TIMISKAMING (DISTRICT) TWP, TOWN OR CITY TEMISKAMING SHORES (CITY) MASTERBOOK COT/PARCEL/INSTRUMENT NO: PCL. 8592 NND; PT. S1/2 LOT 1, CON. 2	27.43
C29-44A	0109+015.131	100-3	100-2 100-3	ONT	TIMISKAMING		CTY, DIST OR REGN TIMISKAMING (DISTRICT) TWP, TOWN OR CITY TEMISKAMING SHORES (CITY) MASTERBOOK COT/PARCEL/INSTRUMENT NO: PCL. 13730 SST; LOT 1, CON. 1	27.43

Schedule A

TRANSFER AGREEMENT

<u>TCPL File Number</u>	<u>MLV Valve + KM Post</u>	<u>Converted Pipeline</u>	<u>Line No(s) within Easement</u>	<u>Province</u>	<u>Municipality</u>	<u>Plan Number</u>	<u>Legal Land Location</u>	<u>ROW Width (metres)</u>
C29-44B	0109+015.221	100-3	100-2 100-3	ONT	Timiskaming		CTY, DIST OR REGN TIMISKAMING (DISTRICT) TWP, TOWN OR CITY TEMISKAMING SHORES (CITY) MASTERBOOK COT/PARCEL/INSTRUMENT NO: PCL. 15262 SST; PT. N1/2 LOT 1, CON.1	27.43
C29-45	0109+015.523	100-3	100-3	ONT	TIMISKAMING		CTY, DIST OR REGN TIMISKAMING (DISTRICT) TWP, TOWN OR CITY TEMISKAMING SHORES (CITY) MASTERBOOK COT/PARCEL/INSTRUMENT NO: PCL. 15024 SST; SW1/4 OF N1/2 LOT 1, CON. 1	27.43
C29-47	0109+016.747	100-3	100-3	ONT	TIMISKAMING		CTY, DIST OR REGN TIMISKAMING (DISTRICT) TWP, TOWN OR CITY TEMISKAMING SHORES (CITY) MASTERBOOK COT/PARCEL/INSTRUMENT NO: PCL. 2500 SST; N1/2 LOT 1, CON. 6	27.43
C29-48	0109+017.581	100-3	100-3	ONT	TIMISKAMING		CTY, DIST OR REGN TIMISKAMING (DISTRICT) TWP, TOWN OR CITY TEMISKAMING SHORES (CITY) MASTERBOOK COT/PARCEL/INSTRUMENT NO: PCL. 8958 SST; PT. S1/2 LOT 1, CON. 6	20
C29-50	0109+018.455	100-3	100-3	ONT	TIMISKAMING		CTY, DIST OR REGN TIMISKAMING (DISTRICT) TWP, TOWN OR CITY FIRSTBROOK MASTERBOOK COT/PARCEL/INSTRUMENT NO: PCL. 3551 SST; PT. N1/2 LOT 1, CON. 5	20
C29-51/52A	0109+019.286	100-3	100-3	ONT	TIMISKAMING		CTY, DIST OR REGN TIMISKAMING (DISTRICT) TWP, TOWN OR CITY FIRSTBROOK MASTERBOOK COT/PARCEL/INSTRUMENT NO: PCLS.1599TEM & 9984 SST; PT. LOT 1, CON. 5	20

Schedule A

TRANSFER AGREEMENT

<u>TCPL File Number</u>	<u>MLV Valve + KM Post</u>	<u>Converted Pipeline</u>	<u>Line No(s) within Easement</u>	<u>Province</u>	<u>Municipality</u>	<u>Plan Number</u>	<u>Legal Land Location</u>	<u>ROW Width (metres)</u>
C29-52B	0109+020.031	100-3	100-3	ONT	TIMISKAMING		CTY, DIST OR REGN TIMISKAMING (DISTRICT) TWP, TOWN OR CITY FIRSTBROOK MASTERBOOK COT/PARCEL/INSTRUMENT NO: PCL. 13775 SST; LOT 1, CON. 5	27.43
C29-54	0109+020.112	100-3	100-3	ONT	TIMISKAMING		CTY, DIST OR REGN TIMISKAMING (DISTRICT) TWP, TOWN OR CITY FIRSTBROOK MASTERBOOK COT/PARCEL/INSTRUMENT NO: PCL. 8746 NND; PT. N1/2 LOT ,1 CON. 4	20
C29-55	0109+020.513	100-3	100-3	ONT	TIMISKAMING		CTY, DIST OR REGN TIMISKAMING (DISTRICT) TWP, TOWN OR CITY FIRSTBROOK MASTERBOOK COT/PARCEL/INSTRUMENT NO: PCL. 1530 TEM; PT. N1/2 LOT 1, CON. 4	20
C29-56	0109+020.927	100-3	100-3	ONT	TIMISKAMING		CTY, DIST OR REGN TIMISKAMING (DISTRICT) TWP, TOWN OR CITY FIRSTBROOK MASTERBOOK COT/PARCEL/INSTRUMENT NO: PCL. 6458 SST; PT. S1/2 LOT 1, CON. 4	27.43
C29-58	0110+000.570	100-4	100-2, 100-3 and 100-4	ONT	TIMISKAMING		CTY, DIST OR REGN TIMISKAMING (DISTRICT) TWP, TOWN OR CITY FIRSTBROOK MASTERBOOK COT/PARCEL/INSTRUMENT NO: PCL. 2874 TEM; S1/2 LOT 1, CON. 3	42.67
C29-59	0110+001.405	100-4	100-4	ONT	TIMISKAMING		CTY, DIST OR REGN TIMISKAMING (DISTRICT) TWP, TOWN OR CITY FIRSTBROOK MASTERBOOK COT/PARCEL/INSTRUMENT NO: PCL. 5108 SST; N1/2 LOT 1, CON. 2	10
C29-60A	0110+001.818	100-4	100-4	ONT	TIMISKAMING		CTY, DIST OR REGN TIMISKAMING (DISTRICT) TWP, TOWN OR CITY FIRSTBROOK MASTERBOOK COT/PARCEL/INSTRUMENT NO: PCL. 5205 SST; PT. N1/2 LOT 1, CON. 2 AND TRAVELLED ROAD	10

Schedule A

TRANSFER AGREEMENT

<u>TCPL File Number</u>	<u>MLV Valve + KM Post</u>	<u>Converted Pipeline</u>	<u>Line No(s) within Easement</u>	<u>Province</u>	<u>Municipality</u>	<u>Plan Number</u>	<u>Legal Land Location</u>	<u>ROW Width (metres)</u>
C29-61	0110+002.221	100-4	100-4	ONT	TIMISKAMING		CTY, DIST OR REGN TIMISKAMING (DISTRICT) TWP, TOWN OR CITY FIRSTBROOK MASTERBOOK COT/PARCEL/INSTRUMENT NO: PCL. 904 NND; S1/2 LOT 1, CON. 2 AND TRAVELLED ROAD	10
C29-64	0110+002.914	100-4	100-2, 100-3 and 100-4	ONT	TIMISKAMING		CTY, DIST OR REGN TIMISKAMING (DISTRICT) TWP, TOWN OR CITY TEMISKAMING SHORES (CITY) MASTERBOOK COT/PARCEL/INSTRUMENT NO: PCL. 9551 SST; S1/2 OF S1/2 LOT 1, CON. 2	42.67
C29-65	0110+003.084	100-4	100-2, 100-3 and 100-4	ONT	TIMISKAMING		CTY, DIST OR REGN TIMISKAMING (DISTRICT) TWP, TOWN OR CITY TEMISKAMING SHORES (CITY) MASTERBOOK COT/PARCEL/INSTRUMENT NO: PCL. 13679 SST; N1/2 LOT 1, CON. 1	42.67
C29-66/68A	0110+003.887	100-4	100-4	ONT	TIMISKAMING		CTY, DIST OR REGN TIMISKAMING (DISTRICT) TWP, TOWN OR CITY TEMISKAMING SHORES (CITY) MASTERBOOK COT/PARCEL/INSTRUMENT NO: PCL. 9192 SST; SW1/4 LOT 1 CON 1	27.67
C29-68B	0110+004.300	100-4	100-4	Ont	Timiskaming		CTY, DIST OR REGN TIMISKAMING (DISTRICT) TWP, TOWN OR CITY FIRSTBROOK LOT 1, CON. 1	42.67
C29-69B	0110+004.721	100-4	100-4	Ont	Timiskaming		CTY, DIST OR REGN TIMISKAMING (DISTRICT) TWP, TOWN OR CITY COLEMAN PT. N 1/2 LOT 13, CON. 6	42.67
C29-69A	0110+004.721	100-4	100-4	ONT	TIMISKAMING		CTY, DIST OR REGN TIMISKAMING (DISTRICT) TWP, TOWN OR CITY COLEMAN MASTERBOOK COT/PARCEL/INSTRUMENT NO: PCL. 11096 SST; W 1/2 OF N 1/2 LOT 12, CON. 6	10

Schedule A

TRANSFER AGREEMENT

<u>TCPL File Number</u>	<u>MLV Valve + KM Post</u>	<u>Converted Pipeline</u>	<u>Line No(s) within Easement</u>	<u>Province</u>	<u>Municipality</u>	<u>Plan Number</u>	<u>Legal Land Location</u>	<u>ROW Width (metres)</u>
C29-70	0110+005.978	100-4	100-4	ONT	TIMISKAMING		CTY, DIST OR REGN TIMISKAMING (DISTRICT) TWP, TOWN OR CITY COLEMAN MASTERBOOK COT/PARCEL/INSTRUMENT NO: PCL. 15598 SST; N 1/2 OF S 1/2 LOT 12, CON. 6	10
C29-71	0110+005.979	100-4	100-4	ONT	TIMISKAMING		CTY, DIST OR REGN TIMISKAMING (DISTRICT) TWP, TOWN OR CITY COLEMAN MASTERBOOK COT/PARCEL/INSTRUMENT NO: PCL. 15599 SST; PT. S1/2 LOT 12, CON. 6	10
C29-72	0110+006.374	100-4	100-4	ONT	TIMISKAMING		CTY, DIST OR REGN ALGOMA (DISTRICT) TWP, TOWN OR CITY SOUTH STORMONT PLAN # Plan 54R-4413 Pts 1-7 MASTERBOOK COT/PARCEL/INSTRUMENT NO: PCL. 13303 SST; N. PT. LOT 12, CON. 5	10
C29-73	0110+006.491	100-4	100-4	ONT	TIMISKAMING		CTY, DIST OR REGN TIMISKAMING (DISTRICT) TWP, TOWN OR CITY COLEMAN MASTERBOOK COT/PARCEL/INSTRUMENT NO: PCL. 13311 SST; PT. NW1/4 OF N1/2 LOT 12, CON. 5	10
C29-74A/C	0110+006.607	100-4	100-4	Ont	Timiskaming		CTY, DIST OR REGN TIMISKAMING (DISTRICT) TWP, TOWN OR CITY COLEMAN PT. W1/2 OF NW1/4 OF N1/2 LOT 12, CON. 5	10
C29-75A	0110+006.822	100-4	100-4	ONT	TIMISKAMING		CTY, DIST OR REGN TIMISKAMING (DISTRICT) TWP, TOWN OR CITY COLEMAN MASTERBOOK COT/PARCEL/INSTRUMENT NO: PCL. 13504 SST; W1/2 OF SW1/4 OF N1/2 LOT 12, CON. 5	10

Schedule A

TRANSFER AGREEMENT

<u>TCPL File Number</u>	<u>MLV Valve + KM Post</u>	<u>Converted Pipeline</u>	<u>Line No(s) within Easement</u>	<u>Province</u>	<u>Municipality</u>	<u>Plan Number</u>	<u>Legal Land Location</u>	<u>ROW Width (metres)</u>
C29-75B	0110+007.232	100-4	100-4	ONT	TIMISKAMING		CTY, DIST OR REGN TIMISKAMING (DISTRICT) TWP, TOWN OR CITY COLEMAN MASTERBOOK COT/PARCEL/INSTRUMENT NO: PCL. 13536 SST; PT. W1/2 OF NW1/4 OF S1/2 LOT 12, CON. 5, LOCATION RF20	10
C29-76A	0110+008.358	100-4	100-4	ONT	TIMISKAMING		CTY, DIST OR REGN TIMISKAMING (DISTRICT) TWP, TOWN OR CITY COLEMAN MASTERBOOK COT/PARCEL/INSTRUMENT NO: PCLS. 14828 SST / 14357 SST / 24702 SSTPCL. 24702 SST IMPACTS LOT 12 CON 4 54R-4220 PTS 1-3; PTS LOT 13, CON. 4	10
C29-76B	0110+008.425	100-4	100-4	ONT	Timiskaming		CTY, DIST OR REGN TIMISKAMING (DISTRICT) TWP, TOWN OR CITY COLEMAN PT. LOT 13, CON. 4	10
C29-78A	0110+008.463	100-4	100-4	ONT	TIMISKAMING		CTY, DIST OR REGN TIMISKAMING (DISTRICT) TWP, TOWN OR CITY COLEMAN MASTERBOOK COT/PARCEL/INSTRUMENT NO: PCL. 17688 SST; PT. E1/2 OF N1/2 LOT 13, CON. 4	7.55
C29-78B	0110+008.464	100-4	100-4	ONT	TIMISKAMING		CTY, DIST OR REGN TIMISKAMING (DISTRICT) TWP, TOWN OR CITY COLEMAN MASTERBOOK COT/PARCEL/INSTRUMENT NO: PCL. 13868 SST; PT. N1/2 LOT 13, CON. 4	10
C29-80A	0110+009.237	100-4	100-4	ONT	COLEMAN		CTY, DIST OR REGN TIMISKAMING (DISTRICT) TWP, TOWN OR CITY COLEMAN MASTERBOOK COT/PARCEL/INSTRUMENT NO: PCL. 10528 SST; S1/2 OF NW1/4 OF S1/2 LOT 13, CON. 4	10

Schedule A

TRANSFER AGREEMENT

<u>TCPL File Number</u>	<u>MLV Valve + KM Post</u>	<u>Converted Pipeline</u>	<u>Line No(s) within Easement</u>	<u>Province</u>	<u>Municipality</u>	<u>Plan Number</u>	<u>Legal Land Location</u>	<u>ROW Width (metres)</u>
C29-81	0110+009.525	100-4	100-4	ONT	TIMISKAMING		CTY, DIST OR REGN TIMISKAMING (DISTRICT) TWP, TOWN OR CITY COLEMAN MASTERBOOK COT/PARCEL/INSTRUMENT NO: PCL.11093 SST; S1/2 OF NE1/4 OF S1/2 LOT 14, CON. 4	10
C29-82A/C	0110+009.531	100-4	100-4	ONT	COLEMAN		CTY, DIST OR REGN TIMISKAMING (DISTRICT) TWP, TOWN OR CITY COLEMAN MASTERBOOK COT/PARCEL/INSTRUMENT NO: PCL. 7198 SST; N1/2 OF SE1/4 OF S1/2 LOT 14, CON. 4	10
C29-82B	0110+009.579	100-4	100-4	ONT	COLEMAN		CTY, DIST OR REGN TIMISKAMING (DISTRICT) TWP, TOWN OR CITY COLEMAN MASTERBOOK COT/PARCEL/INSTRUMENT NO: PCL. 15320 SST; PT. LOTS 14 & 13, CON. 4, PLAN TER-55	10
C29-83	0110+009.857	100-4	100-4	ONT	Coleman		CTY, DIST OR REGN TIMISKAMING (DISTRICT) TWP, TOWN OR CITY COLEMAN MASTERBOOK COT/PARCEL/INSTRUMENT NO: PCL. 13721 SST; S1/2 OF SE1/4 OF S1/2 LOT 14, CON. 4	10
C29-84	0110+010.044	100-4	100-4	ONT	Coleman		CTY, DIST OR REGN TIMISKAMING (DISTRICT) TWP, TOWN OR CITY COLEMAN MASTERBOOK COT/PARCEL/INSTRUMENT NO: PCL. 11093 SST; S1/2 OF SW1/4 OF S1/2 LOT 14, CON. 4	10
C29-85	0110+010.143	100-4	100-4	ONT	Coleman		CTY, DIST OR REGN TIMISKAMING (DISTRICT) TWP, TOWN OR CITY COLEMAN MASTERBOOK COT/PARCEL/INSTRUMENT NO: PCL. 11124 SST; PT. BROKEN LOT 14, CON. 3	10

Schedule A

TRANSFER AGREEMENT

<u>TCPL File Number</u>	<u>MLV Valve + KM Post</u>	<u>Converted Pipeline</u>	<u>Line No(s) within Easement</u>	<u>Province</u>	<u>Municipality</u>	<u>Plan Number</u>	<u>Legal Land Location</u>	<u>ROW Width (metres)</u>
C29-88	0110+011.418	100-4	100-4	ONT	TIMISKAMING		CTY, DIST OR REGN TIMISKAMING (DISTRICT) TWP, TOWN OR CITY COLEMAN MASTERBOOK COT/PARCEL/INSTRUMENT NO: PCL. 11248 SST; PT. BROKEN LOT 15, CON. 3	10
C29-90	0110+011.636	100-4	100-4	ONT	TIMISKAMING		CTY, DIST OR REGN TIMISKAMING (DISTRICT) TWP, TOWN OR CITY COLEMAN MASTERBOOK COT/PARCEL/INSTRUMENT NO: PCL. 8551 SST; PT. LOT 16, CON. 3	10
C29-91A/93	0110+011.841	100-4	100-4	ONT	Coleman		CTY, DIST OR REGN TIMISKAMING (DISTRICT) TWP, TOWN OR CITY COLEMAN MASTERBOOK COT/PARCEL/INSTRUMENT NO: PCL. 11126 SST; PT. BROKEN LOT 15, CON. 3	10
C29-94	0110+012.158	100-4	100-4	ONT	TIMISKAMING		CTY, DIST OR REGN TIMISKAMING (DISTRICT) TWP, TOWN OR CITY COLEMAN PT. OF LOT 15, CON. 2	10
C29-102	0110+017.651	100-4	100-4	ONT	TIMISKAMING		CTY, DIST OR REGN TIMISKAMING (DISTRICT) TWP, TOWN OR CITY GILLIES LIMIT PT. BLOCKS 39 & 50, 49, 59, 68, 67, 76 & 75	27.43
C30-12A	0111+010.068	100-3	100-2 100-3	ONT	NIPISSING		CTY, DIST OR REGN NIPISSING (DISTRICT) TWP, TOWN OR CITY TEMAGAMI (MUNICIPALITY) MASTERBOOK COT/PARCEL/INSTRUMENT NO: PCL. 2497 NIP.; PT. MINING CLAIM WD264	42.87
C30-12B	0111+010.207	100-3	100-2 100-3	ONT	NIPISSING		CTY, DIST OR REGN NIPISSING (DISTRICT) TWP, TOWN OR CITY TEMAGAMI (MUNICIPALITY) MASTERBOOK COT/PARCEL/INSTRUMENT NO: PCLS. 21535 & 23018 NIP; PT. MINING CLAIM WD264	42.87

Schedule A

TRANSFER AGREEMENT

<u>TCPL File Number</u>	<u>MLV Valve + KM Post</u>	<u>Converted Pipeline</u>	<u>Line No(s) within Easement</u>	<u>Province</u>	<u>Municipality</u>	<u>Plan Number</u>	<u>Legal Land Location</u>	<u>ROW Width (metres)</u>
C30-16A	0111+010.841	100-3	100-2 100-3	ONT	NIPISSING		CTY, DIST OR REGN NIPISSING (DISTRICT) TWP, TOWN OR CITY TEMAGAMI (MUNICIPALITY) MASTERBOOK COT/PARCEL/INSTRUMENT NO: PCL. 17823 NIP; SUMMER RESORT LOC; N RW48	42.87
C30-22A/C	0111+012.303	100-3	100-2 100-3	ONT	NIPISSING		CTY, DIST OR REGN NIPISSING (DISTRICT) TWP, TOWN OR CITY TEMAGAMI (MUNICIPALITY) MASTERBOOK COT/PARCEL/INSTRUMENT NO: PCL. 2328 NIP; MINING CLAIMS WS13 & 14	42.87
C30-35/37	0111+015.095	100-3	100-2 100-3	ONT	NIPISSING		CTY, DIST OR REGN NIPISSING (DISTRICT) TWP, TOWN OR CITY TEMAGAMI (MUNICIPALITY) MASTERBOOK COT/PARCEL/INSTRUMENT NO: PCL. 1536 NIP & PCL.2889 NIP LEASEHOLD; MINING LOCATION WD343	42.67
C30-42A	0111+016.170	100-3	100-2 100-3	ONT	NIPISSING		CTY, DIST OR REGN NIPISSING (DISTRICT) TWP, TOWN OR CITY TEMAGAMI (MUNICIPALITY) MASTERBOOK COT/PARCEL/INSTRUMENT NO: PCL. 21006 NIP; BLOCK B, PLAN M251	42.67
C30-45A	0111+016.327	100-3	100-2 100-3	ONT	NIPISSING		CTY, DIST OR REGN NIPISSING (DISTRICT) TWP, TOWN OR CITY TEMAGAMI (MUNICIPALITY) MASTERBOOK COT/PARCEL/INSTRUMENT NO: PCLS. 22874 & 22578 NIP; LOTS 18 & 17, PLAN M269	27.43

Schedule A

TRANSFER AGREEMENT

<u>TCPL File Number</u>	<u>MLV Valve + KM Post</u>	<u>Converted Pipeline</u>	<u>Line No(s) within Easement</u>	<u>Province</u>	<u>Municipality</u>	<u>Plan Number</u>	<u>Legal Land Location</u>	<u>ROW Width (metres)</u>
C30-46A	0111+017.331	100-3	100-2 100-3	ONT	NIPISSING		CTY, DIST OR REGN NIPISSING (DISTRICT) TWP, TOWN OR CITY TEMAGAMI (MUNICIPALITY) MASTERBOOK COT/PARCEL/INSTRUMENT NO: PCL. 22873 NIP; PT. BLOCKS B & C, PLAN M251	27.43
C30-46B	0111+017.450	100-3	100-2 100-3	ONT	NIPISSING		CTY, DIST OR REGN NIPISSING (DISTRICT) TWP, TOWN OR CITY TEMAGAMI (MUNICIPALITY) MASTERBOOK COT/PARCEL/INSTRUMENT NO: PCL.16810 NIP; PT. BLOCKS B & C, PLAN M251	42.67
C30-53B	0111+018.566	100-3	100-2 100-3	ONT	NIPISSING		CTY, DIST OR REGN NIPISSING (DISTRICT) TWP, TOWN OR CITY TEMAGAMI (MUNICIPALITY) MASTERBOOK COT/PARCEL/INSTRUMENT NO: PCL. 20543 NIP.; LOCATION PV14	42.67
C30-53C	0111+018.720	100-3	100-2 100-3	ONT	NIPISSING		CTY, DIST OR REGN NIPISSING (DISTRICT) TWP, TOWN OR CITY TEMAGAMI (MUNICIPALITY) MASTERBOOK COT/PARCEL/INSTRUMENT NO: PCL. 17556 NIP.; S.R. LOCATION PV11	42.67
C30-54C	0111+018.967	100-3	100-2 100-3	ONT	NIPISSING		CTY, DIST OR REGN NIPISSING (DISTRICT) TWP, TOWN OR CITY TEMAGAMI (MUNICIPALITY) MASTERBOOK COT/PARCEL/INSTRUMENT NO: PCL. 20644 NIP.; LOCATION PV-12	42.67
C30-54E	0111+019.102	100-3	100-2 100-3	ONT	NIPISSING		CTY, DIST OR REGN NIPISSING (DISTRICT) TWP, TOWN OR CITY TEMAGAMI (MUNICIPALITY) MASTERBOOK COT/PARCEL/INSTRUMENT NO: PCL. 18282 NIP.; S.R. LOCATION WB56	42.67

Schedule A

TRANSFER AGREEMENT

<u>TCPL File Number</u>	<u>MLV Valve + KM Post</u>	<u>Converted Pipeline</u>	<u>Line No(s) within Easement</u>	<u>Province</u>	<u>Municipality</u>	<u>Plan Number</u>	<u>Legal Land Location</u>	<u>ROW Width (metres)</u>
C30-54G	0111+019.248	100-3	100-2 100-3	ONT	NIPISSING		CTY, DIST OR REGN NIPISSING (DISTRICT) TWP, TOWN OR CITY TEMAGAMI (MUNICIPALITY) MASTERBOOK COT/PARCEL/INSTRUMENT NO: PCL. 17637 NIP.; S.R. LOC;N RW75	42.67
C30-71F	0111A+011.000	100-3	100-2 100-3	ONT	NIPISSING		CTY, DIST OR REGN NIPISSING (DISTRICT) TWP, TOWN OR CITY TEMAGAMI (MUNICIPALITY) MASTERBOOK COT/PARCEL/INSTRUMENT NO: PCL. 20926 NIP.; PLAN NR-925 PT. 1	42.67
C30-74	0112+004.076	100-4	100-4	ONT	NIPISSING		CTY, DIST OR REGN NIPISSING (DISTRICT) TWP, TOWN OR CITY TEMAGAMI (MUNICIPALITY) MASTERBOOK COT/PARCEL/INSTRUMENT NO: PCL. 18086 NIP.; LOCATION EM 25	10
C30-87	0112+012.900	100-4	100-4	ONT	NIPISSING		CTY, DIST OR REGN NIPISSING (DISTRICT) TWP, TOWN OR CITY TEMAGAMI (MUNICIPALITY) MASTERBOOK COT/PARCEL/INSTRUMENT NO: PCL. 17311 NIP.; S.R. LOC;N JC 229	20
C30-95B	0112+015.125	100-4	100-4	ONT	NIPISSING		CTY, DIST OR REGN NIPISSING (DISTRICT) TWP, TOWN OR CITY TEMAGAMI (MUNICIPALITY) MASTERBOOK COT/PARCEL/INSTRUMENT NO: PCL. 19355 NIP.; S.R. LOC;N MN-195	20
C31-1B	0112+017.600	100-4	100-4	ONT	Nipissing		CTY, DIST OR REGN NIPISSING (DISTRICT) TWP, TOWN OR CITY MCLAREN MASTERBOOK COT/PARCEL/INSTRUMENT NO: PCL. 18783 NIP. PART 1 PCL 28558N; S.R. LOC;N MN-69 IN LOT 2, CON. 6	20

Schedule A

TRANSFER AGREEMENT

<u>TCPL File Number</u>	<u>MLV Valve + KM Post</u>	<u>Converted Pipeline</u>	<u>Line No(s) within Easement</u>	<u>Province</u>	<u>Municipality</u>	<u>Plan Number</u>	<u>Legal Land Location</u>	<u>ROW Width (metres)</u>
C31-1C	0112+017.661	100-4	100-4	ONT	Nipissing		CTY, DIST OR REGN NIPISSING (DISTRICT) TWP, TOWN OR CITY MCLAREN MASTERBOOK COT/PARCEL/INSTRUMENT NO: PCL. 18425 NIP.; PT. LOT 2, CON. 6	20
C31-2B	0112+018.222	100-4	100-4	ONT	NIPISSING		CTY, DIST OR REGN NIPISSING (DISTRICT) TWP, TOWN OR CITY MCLAREN PLAN # Plan 36R-10581 Pts 1-4 & 6 MASTERBOOK COT/PARCEL/INSTRUMENT NO: PCL.18024 NIP.; PT. LOT 1, CON. 6	20
C31-15	0115+008.194	100-3	100-3	ONT	NIPISSING		CTY, DIST OR REGN NIPISSING (DISTRICT) TWP, TOWN OR CITY MERRICK MASTERBOOK COT/PARCEL/INSTRUMENT NO: PCL 11465 NIP; LOT 1, CON. 4 & LOT 12, CON. 3	20
C31-17	0115+013.641	100-3	100-2 100-3	ONT	NIPISSING		CTY, DIST OR REGN NIPISSING (DISTRICT) TWP, TOWN OR CITY NORTH BAY (CITY) MASTERBOOK COT/PARCEL/INSTRUMENT NO: PCL. 3472 W & F; PT. N1/2 LOT 22, CON. 6	27.43
C31-18	0115+014.049	100-3	100-3	ONT	NIPISSING		CTY, DIST OR REGN NIPISSING (DISTRICT) TWP, TOWN OR CITY NORTH BAY (CITY) MASTERBOOK COT/PARCEL/INSTRUMENT NO: PCL. 6050 W & F; PT. N1/2 LOT 22, CON. 6	20
C22-124	0090+026.288	100-3	100-2 and 100-3	ON	COCHRANE		LOT 7 AND 8 CON 4	27.43
C22-151B	0090+003.315	100-3	100-3	ON	COCHRANE		CTY, DIST OR REGN ALGOMA (DISTRICT) TWP, TOWN OR CITY MATTICE-VAL CÔTÉ MASTERBOOK COT/PARCEL/INSTRUMENT NO: PCL. 10113 CC; PT. LOT 22, CON. 3	27.43

TRANSFER AGREEMENT - Segment 3C

C4-1	0045+018.265	100-4	100-4	ON	KENORA	23R9793	TOWNSHIP OF EWART, UNSUBDIVIDED	15
------	--------------	-------	-------	----	--------	---------	---------------------------------	----

Schedule A

TRANSFER AGREEMENT

<u>TCPL File Number</u>	<u>MLV Valve + KM Post</u>	<u>Converted Pipeline</u>	<u>Line No(s) within Easement</u>	<u>Province</u>	<u>Municipality</u>	<u>Plan Number</u>	<u>Legal Land Location</u>	<u>ROW Width (metres)</u>
C4-1	0046+000.052	100-4	100-4	ON	KENORA	23R9794	TOWNSHIP OF EWART, UNSUBDIVIDED	15
C4-1	0046+001.068	100-4	100-4	ON	KENORA	23R9795	TOWNSHIP OF EWART, UNSUBDIVIDED	15
C4-1	0046+002.248	100-4	100-4	ON	KENORA	23R9796	TOWNSHIP OF EWART, UNSUBDIVIDED	15
C4-1	0046+003.617	100-4	100-4	ON	KENORA	23R9797	TOWNSHIP OF EWART, UNSUBDIVIDED	15
C4-1	0046+004.861	100-4	100-4	ON	KENORA	23R9798	TOWNSHIP OF EWART, UNSUBDIVIDED	15
C4-3	0046+005.655	100-4	100-4	ON	KENORA	23R10358	TOWNSHIP OF EWART, UNSUBDIVIDED	15
C4-4/5/6/11	0046+008.907	100-4	100-4	ON	KENORA	23R10359	TOWNSHIP OF FORGIE, UNSUBDIVIDED	15
C4-5/6/11	0046+011.334	100-4	100-4	ON	KENORA	23R10360	TOWNSHIP OF FORGIE, UNSUBDIVIDED	15
C4-5/6/11	0046+011.363	100-4	100-4	ON	KENORA	23R10357	TOWNSHIP OF FORGIE, UNSUBDIVIDED	10
C4-5/6/11	0046+013.768	100-4	100-4	ON	KENORA	23R10356	TOWNSHIP OF FORGIE, UNSUBDIVIDED	10
C4-5/6/11	0046+016.469	100-4	100-4	ON	KENORA	23R10355	TOWNSHIP OF FORGIE, UNSUBDIVIDED	10
C4-5/6/11	0046+019.132	100-4	100-4	ON	KENORA	23R10354	TOWNSHIP OF FORGIE, UNSUBDIVIDED	10
C4-12 & 14	0046+019.523	100-4	100-4	ON	KENORA	23R10354	TOWNSHIP OF BOYS, UNSUBDIVIDED	15
C4-12	0046+019.523	100-4	100-4	ON	KENORA	23R10354	TOWNSHIP OF BOYS, UNSUBDIVIDED	10
C4-14	0046+021.868	100-4	100-4	ON	KENORA	23R10353	TOWNSHIP OF BOYS, UNSUBDIVIDED	10
C4-14/16/17/18/20	0046+024.600	100-4	100-4	ON	KENORA	23R10352	TOWNSHIP OF BOYS, UNSUBDIVIDED	10
O2-21D - 24D	0047+000.724	100-3	100-3	ON	KENORA	23R8550	TOWNSHIP OF BOYS, UNSUBDIVIDED, UNSURVEYED TERRITORY	30
O2-21D - 24D	0047+002.195	100-3	100-3	ON	KENORA	23R8551	UNSURVEYED TERRITORY	30

Schedule A

TRANSFER AGREEMENT

<u>TCPL File Number</u>	<u>MLV Valve + KM Post</u>	<u>Converted Pipeline</u>	<u>Line No(s) within Easement</u>	<u>Province</u>	<u>Municipality</u>	<u>Plan Number</u>	<u>Legal Land Location</u>	<u>ROW Width (metres)</u>
O2-22D - 24D	0047+003.744	100-3	100-3	ON	KENORA	23R8552	UNSURVEYED TERRITORY	30
O2-22D - 24D	0047+004.589	100-3	100-3	ON	KENORA	23R8553	UNSURVEYED TERRITORY	30
O2-22D - 24D	0047+005.471	100-3	100-3	ON	KENORA	23R8554	UNSURVEYED TERRITORY,	30
O2-25D	0047+006.500	100-3	100-3	ON	KENORA	23R8554	TOWNSHIP OF PELLAT, PART OF 12, CONCESSION 1	30
O2-25D	0047+006.800	100-3	100-3	ON	KENORA	23R8555	TOWNSHIP OF PELLAT, LOT 10, 11 & 12, CONCESSION 1	30
O2-25D	0047+008.120	100-3	100-3	ON	KENORA	23R8556	TOWNSHIP OF PELLAT, PART OF 9 & 10, CONCESSION 1, PART OF MINING LOCATION FM14	30
O2-27D to O2-31D	0047+009.553	100-3	100-3	ON	KENORA	23R8570	TOWNSHIP OF PELLAT, PART OF 7, CONCESSION 2, PART OF MINING LOCATION FM 14	30
O2-27D to O2-31D	0047+010.150	100-3	100-3	ON	KENORA	23R8570	TOWNSHIP OF PELLAT, PART OF 7, CONCESSION 2, PART OF MINING LOCATIONS FM 12 & FM 13	30
O2-27D to O2-31D	0047+010.650	100-3	100-3	ON	KENORA	23R8582	TOWNSHIP OF PELLAT, PART OF 7, CONCESSION 2, MINING LOCATION FM 12	30
O2-35B	0047+012.000	100-3	100-3	ON	KENORA	23R5826	TOWNSHIP OF PELLATT, LOT 6, CONCESSION II	20
C4-78B	0049+002.448	100-3	100-3	ON	KENORA	23R8089	TOWNSHIP OF JAFFRAY & MELICK, LOT 6, CONCESSION VII	16
C4-124	0049+006.900	100-3	100-3	ON	KENORA	23R8076	TOWNSHIP OF JAFFRAY & MELICK, MINING LOCATION K 121	20
C4-124	0049+007.750	100-3	100-3	ON	KENORA	23R8087	TOWNSHIP OF JAFFRAY & MELICK, MINING LOCATION K 121 & 317 P	20
C4-120	0049+008.163	100-3	100-3	ON	KENORA	23R8074	TOWNSHIP OF JAFFRAY & MELICK, MINING LOCATION 317 P	20
C4-122,123	0049+008.500	100-3	100-3	ON	KENORA	23R8075	TOWNSHIP OF JAFFRAY & MELICK, LOTS 13 & 14, CONCESSION VII	20
C4-122,123	0049+008.500	100-3	100-2 100-3	ON	KENORA	23R2683	TOWNSHIP OF JAFFRAY & MELICK, LOTS 13 & 14, CONCESSION 7	20

Schedule A

TRANSFER AGREEMENT

<u>TCPL File Number</u>	<u>MLV Valve + KM Post</u>	<u>Converted Pipeline</u>	<u>Line No(s) within Easement</u>	<u>Province</u>	<u>Municipality</u>	<u>Plan Number</u>	<u>Legal Land Location</u>	<u>ROW Width (metres)</u>
C5-1A,B,C	0049+011.668	100-3	100-3	ON	KENORA	23R8084	TOWNSHIP OF HAYCOCK, MINING LOCATION D118, LOT 11, CONCESSION VI, UNNAMED RIVER	20
C5-2A & 2B	0049+014.173	100-3	100-3	ON	KENORA	23R8079	TOWNSHIP OF HAYCOCK, ANNULLED PORTION	20
C5-3 & C5-5A	0049+014.658	100-3	100-3	ON	KENORA	23R8086	TOWNSHIP OF HAYCOCK, ANNULLED PORTION	20
C5-3 & C5-5A	0049+015.900	100-3	100-2 100-3	ON	KENORA	23R2853	TOWNSHIP OF HAYCOCK, ANNULLED PORTION	27.43
C5-3 & C5-5A	0049+017.672	100-3	100-3	ON	KENORA	23R8080	TOWNSHIP OF HAYCOCK, ANNULLED PORTION	20
C5-3 & C5-5A	0049+018.974	100-3	100-3	ON	KENORA	23R8081	TOWNSHIP OF HAYCOCK, ANNULLED PORTION	20
C5-3 & C5-5A	0049+020.777	100-3	100-3	ON	KENORA	23R8082	TOWNSHIP OF HAYCOCK, ANNULLED PORTION	20
C5-3 & C5-5A	0049+021.808	100-3	100-3	ON	KENORA	23R8073	TOWNSHIP OF JACKMAN, UNSUBDIVIDED	20
C5-5B	0050+001.515	100-3	100-3	ON	KENORA	23R8072	TOWNSHIP OF JACKMAN, UNSUBDIVIDED	20
C5-5C & 5D	0050+002.052	100-3	100-3	ON	KENORA	23R8088	TOWNSHIP OF JACKMAN, UNSUBDIVIDED	20
C5-3 & C5-5A	0050+002.372	100-3	100-3	ON	KENORA	23R8085	TOWNSHIP OF JACKMAN, UNSUBDIVIDED	15
C5-5C & 5D	0050+004.450	100-3	100-3	ON	KENORA	23R8600	TOWNSHIP OF JACKMAN, UNSUBDIVIDED	30
C5-5C & 5D	0050+004.912	100-3	100-3	ON	KENORA	23R8601	TOWNSHIP OF JACKMAN, UNSUBDIVIDED	30
C5-11, C5-12	0050+013.723	100-3	100-3	ON	KENORA	23R8602	TOWNSHIP OF JACKMAN, UNSUBDIVIDED	30
C5-11, C5-12	0050+014.154	100-3	100-3	ON	KENORA	23R8602	TOWNSHIP OF JACKMAN, PART OF BED OF TWIN LAKE, UNSUBDIVIDED	30
C5-11, C5-12	0050+015.211	100-3	100-3	ON	KENORA	23R8602	TOWNSHIP OF MACNICOL, PART OF BED OF FOOT LAKE, UNSUBDIVIDED	30
C5-15	0050+015.566	100-3	100-3	ON	KENORA	23R8603	TOWNSHIP OF MACNICOL, UNSUBDIVIDED	30
C5-17 TO 27	0050+018.294	100-3	100-3	ON	KENORA	23R8604	TOWNSHIP OF MACNICOL, UNSUBDIVIDED	30

Schedule A

TRANSFER AGREEMENT

<u>TCPL File Number</u>	<u>MLV Valve + KM Post</u>	<u>Converted Pipeline</u>	<u>Line No(s) within Easement</u>	<u>Province</u>	<u>Municipality</u>	<u>Plan Number</u>	<u>Legal Land Location</u>	<u>ROW Width (metres)</u>
C5-17 TO 27	0050+019.566	100-3	100-3	ON	KENORA	23R8605	TOWNSHIP OF MACNICOL, UNSUBDIVIDED	30
C5-27, 28	0050+023.059	100-3	100-3	ON	KENORA	23R8606	TOWNSHIP OF MACNICOL, UNSUBDIVIDED	30
C5-27, 28	0050+024.826	100-3	100-3	ON	KENORA	23R8606	TOWNSHIP OF TUSTIN, UNSURVEYED	30
C5-28	0050+025.800	100-3	100-3	ON	KENORA	23R8607	TOWNSHIP OF TUSTIN, UNSURVEYED	30
C5-32 & 48	0051+000.023	100-4	100-4	ON	KENORA	23R9468	TOWNSHIP OF TUSTIN, UNSURVEYED	20
C5-32 & 48	0051+001.200	100-4	100-4	ON	KENORA	23R9469	TOWNSHIP OF TUSTIN, UNSURVEYED	20
C5-32 & 48	0051+001.822	100-4	100-4	ON	KENORA	23R9470	TOWNSHIP OF TUSTIN, UNSURVEYED	20
C5-32 & 48	0051+002.550	100-4	100-4	ON	KENORA	23R9471	TOWNSHIP OF TUSTIN, UNSURVEYED	20
C5-32 & 48	0051+003.259	100-4	100-4	ON	KENORA	23R9472	TOWNSHIP OF TUSTIN, UNSURVEYED	20
C5-32 & 48	0051+003.972	100-4	100-4	ON	KENORA	23R9473	TOWNSHIP OF TUSTIN, UNSURVEYED	20
C5-32 & 48	0051+004.573	100-4	100-4	ON	KENORA	23R9474	TOWNSHIP OF TUSTIN, UNSURVEYED	20
C5-32 & 48	0051+005.190	100-4	100-4	ON	KENORA	23R9667	TOWNSHIP OF TUSTIN, UNSURVEYED	20
C5-32 & 48	0051+006.430	100-4	100-4	ON	KENORA	23R9475	TOWNSHIP OF TUSTIN, UNSURVEYED	20
C5-32 & 48	0051+007.745	100-4	100-4	ON	KENORA	23R9481	TOWNSHIP OF BRIDGES, UNSURVEYED	20
C5-32 & 48	0051+009.127	100-4	100-4	ON	KENORA	23R9476	TOWNSHIP OF BRIDGES, UNSURVEYED	20
C5-32 & 48	0051+010.438	100-4	100-4	ON	KENORA	23R9477	TOWNSHIP OF BRIDGES, UNSURVEYED	20
C5-32 & 48	0051+011.299	100-4	100-4	ON	KENORA	23R9478	TOWNSHIP OF BRIDGES, UNSURVEYED	20
C5-32 & 48	0051+012.658	100-4	100-4	ON	KENORA	23R9479	TOWNSHIP OF BRIDGES, UNSURVEYED	20
C5-32 & 48	0051+014.400	100-4	100-4	ON	KENORA	23R9480	TOWNSHIP OF BRIDGES, UNSURVEYED	20
C5-28	0052+000.237	100-4	100-4	ON	KENORA	23R10036	TOWNSHIP OF BRIDGES, UNSURVEYED	10
C5-29	0052+002.271	100-4	100-4	ON	KENORA	23R10036	TOWNSHIP OF DOCKER, UNSURVEYED	10
C5-29	0052+002.592	100-4	100-4	ON	KENORA	23R10037	TOWNSHIP OF DOCKER, UNSURVEYED	10
C5-29	0052+004.226	100-4	100-4	ON	KENORA	23R10038	TOWNSHIP OF DOCKER, UNSURVEYED	10

Schedule A

TRANSFER AGREEMENT

<u>TCPL File Number</u>	<u>MLV Valve + KM Post</u>	<u>Converted Pipeline</u>	<u>Line No(s) within Easement</u>	<u>Province</u>	<u>Municipality</u>	<u>Plan Number</u>	<u>Legal Land Location</u>	<u>ROW Width (metres)</u>
C5-29, C5-31A/36	0052+006.230	100-4	100-4	ON	KENORA	23R10039	TOWNSHIP OF DOCKER, UNSURVEYED	20
C5-29	0052+006.790	100-4	100-4	ON	KENORA	23R5531	TOWNSHIP OF DOCKER, UNSUBDIVIDED	20
C5-31A/36	0052+007.745	100-4	100-4	ON	KENORA	23R10040	TOWNSHIP OF DOCKER, UNSURVEYED	20
C5-31A/36	0052+009.800	100-4	100-4	ON	KENORA	23R10041	TOWNSHIP OF DOCKER, UNSURVEYED	20
C5-31A/36	0052+011.000	100-4	100-4	ON	KENORA	23R10042	TOWNSHIP OF DOCKER, UNSUBDIVIDED	20
C6-1	0052+012.600	100-4	100-4	ON	KENORA	23R10043	TOWNSHIP OF LANGTON, LOT 12, CONCESSION 3	10
C6-1/2	0052+013.609	100-4	100-4	ON	KENORA	23R10043	TOWNSHIP OF MACHIN, LOT 12, CONCESSION 4	10
C6-4/5/6	0052+014.572	100-4	100-4	ON	KENORA	23R10044	TOWNSHIP OF LANGTON, N/2 LOT 11 & PART LOT 10, CONCESSION 4	10
C4-4/5/6	0052+015.247	100-4	100-4	ON	KENORA	23R10044	TOWNSHIP OF LANGTON, LOT 10, CONCESSION 4	10
C6-7 DEV 1	0052+015.780	100-4	100-4	ON	KENORA	23R10044	TOWNSHIP LANGTON, LOTS 8, 9 & 10, CONCESSION 5	10
C6-4/5/6	0052+015.815	100-4	100-4	ON	KENORA	23R10044	TOWNSHIP OF LANGTON, LOT 10, CONCESSION 5	10
C6-7 DEV 1	0052+016.804	100-4	100-4	ON	KENORA	23R10050	TOWNSHIP OF LANGTON, LOT 9, CONCESSION 5	10
C6-7 DEV 3	0052+016.970	100-4	100-4	ON	KENORA	23R10050	TOWNSHIP OF LANGTON, LOT 8, 7 & 6, CONCESSION 5	10
C6-7 DEV 3	0052+020.076	100-4	100-4	ON	KENORA	23R10045	TOWNSHIP OF MACHIN, LOT 5 & 4, CONCESSION 5	10
C6-7 DEV 5	0052+020.549	100-4	100-4	ON	KENORA	23R10045	TOWNSHIP OF LANGTON, PART LOT 4, CONCESSION 5	10
C6-7 DEV 6	0052+021.105	100-4	100-4	ON	KENORA	23R10045	TOWNSHIP OF LANGTON, LOT 3, CONCESSION 5	10
C6-7 DEV 8	0052+021.687	100-4	100-4	ON	KENORA	23R10045	TOWNSHIP OF TOWNSHIP, PART LOT 3, CONCESSION 5	10
C6-7 DEV 9	0052+021.890	100-4	100-4	ON	KENORA	23R10045	TOWNSHIP OF LANGTON, LOT 2 & 1, CONCESSION 5	10

Schedule A

TRANSFER AGREEMENT

<u>TCPL File Number</u>	<u>MLV Valve + KM Post</u>	<u>Converted Pipeline</u>	<u>Line No(s) within Easement</u>	<u>Province</u>	<u>Municipality</u>	<u>Plan Number</u>	<u>Legal Land Location</u>	<u>ROW Width (metres)</u>
C6-7 DEV 10; C6-7 DEV 11; C6-7 DEV 12	0052+023.058	100-4	100-4	ON	KENORA	23R10046	TOWNSHIP OF LANGTON, LOT 1, CONCESSION 5 & 4; LOT 12, CONCESSION 4 & 3	10
C6-7 DEV 11	0052+024.258	100-4	100-4	ON	KENORA	23R10046	TOWNSHIP OF MUTRIE, LOT 12, CONCESSION 4	10
C6-7 DEV 12	0052+024.902	100-4	100-4	ON	KENORA	23R10046	TOWNSHIP OF MUTRIE, LOT 12, CONCESSION 3	10
C6-28; C6-30/31; C6-32	0052+026.111	100-4	100-4	ON	KENORA	23R10047	TOWNSHIP OF MUTRIE, LOT 10, CONCESSION 3	10
C6-35B; C6-37	0052+027.959	100-4	100-4	ON	KENORA	23R10048	TOWNSHIP OF MUTRIE, LOT 8, CONCESSION 2	10
C6-41/42/43A; C6-43C	0052+031.472	100-4	100-4	ON	KENORA	23R10049	TOWNSHIP OF MUTRIE, W/2 OF S/2 LOT 4, E/2 OF S/2 OF LOT 4, LOT 3, CONCESSION 2	10
C6-43B	0052+033.011	100-4	100-4	ON	KENORA	23R10049	TOWNSHIP OF MUTRIE, PART LOT 3, CONCESSION 2, BED OF EAGLE RIVER	10
C6-109	0054+001.736	100-3	100-3	ON	KENORA	23R8701	TOWNSHIP OF WAINWRIGHT, BED OF WABIGOON RIVER	20
C7-17A/18	0055+003.622	100-3	100-4	ON	KENORA	23R10055	TOWNSHIP OF ZEALAND, LOT 16, CONCESSION 4, LOT 16, CONCESSION 5	30
C7-29	0055+008.857	100-3	100-4	ON	KENORA	23R10056	TOWNSHIP OF ZEALAND, LOT 10, CONCESSION 4,	30
C7-29	0055+009.092	100-3	100-4	ON	KENORA	23R10056	TOWNSHIP OF ZEALAND, THUNDER CREEK IN FRONT OF LOT 10, CONCESSION 3	30
C7-33	0055+009.189	100-3	100-4	ON	KENORA	23R10056	TOWNSHIP OF ZEALAND, PART OF MINING LOCATION FM 29	30
C7-35	0055+009.731	100-3	100-4	ON	KENORA	23R10057	TOWNSHIP OF ZEALAND, PART OF MINING LOCATION HW 242	30
C7-37/40	0055+010.090	100-3	100-4	ON	KENORA	23R10058	TOWNSHIP OF ZEALAND, PART OF THE NORTH PART OF MINING LOCATION HW 242	15
C7-37	0055+010.173	100-3	100-4	ON	KENORA	23R10058	TOWNSHIP OF ZEALAND, PART OF MINING LOCATION HW 135	15

Schedule A

TRANSFER AGREEMENT

<u>TCPL File Number</u>	<u>MLV Valve + KM Post</u>	<u>Converted Pipeline</u>	<u>Line No(s) within Easement</u>	<u>Province</u>	<u>Municipality</u>	<u>Plan Number</u>	<u>Legal Land Location</u>	<u>ROW Width (metres)</u>
C7-55A	0055+014.937	100-3	100-4	ON	KENORA	23R10059	TOWNSHIP OF ZEALAND, LOT 4, CONCESSION 2	15
C7-55C	0055+015.069	100-3	100-4	ON	KENORA	23R10059	TOWNSHIP OF ZEALAND, LOT 4, CONCESSION 1	15
C7-64	0056+004.218	100-3	100-3	ON	KENORA	23R8583	TOWNSHIP OF SOUTHWORTH, LOT 11, CONCESSION 6	30
C7-101	0056+017.068	100-3	100-3	ON	KENORA	23R8567	TOWNSHIP OF SLATTERY, UNSUBDIVIDED	30
C7-102/104	0056+018.527	100-3	100-3	ON	KENORA	23R8569	TOWNSHIP OF MELGUND, LOT 12, CONCESSION 6, LOT12 CONCESSION 5	30
C7-109A	0056+022.543	100-3	100-3	ON	KENORA	23R8590	TOWNSHIP OF MELGUND, LOT 8, CONCESSION 5	30
C7-125/127	0057+002.906	100-3	100-3	ON	KENORA	23R8717	TOWNSHIP OF MELGUND, LOT 1, CONCESSION 4	20
C7-128/129	0057+003.719	100-3	100-3	ON	KENORA	23R8727	TOWNSHIP OF REVELL, LOT 12, CONCESSION 4 AND MINING LOCATION D41	20
C7-131, 135	0057+005.592	100-3	100-3	ON	KENORA	23R8722	TOWNSHIP OF REVELL, LOT 10, CONCESSION 4; MINING LOCATION SV311	20
C7-142, 143	0057+008.883	100-3	NONE	ON	KENORA	23R8707	TOWNSHIP OF REVELL, LOTS 6 & 7, CONCESSION 1 & 2	20
C7-143, 144	0057+010.250	100-3	NONE	ON	KENORA	23R8746	TOWNSHIP OF REVELL, LOTS 5 & 6, CONCESSION 1 & 2	20
C7-145, 146	0057+011.510	100-3	NONE	ON	KENORA	23R8706	TOWNSHIP OF REVELL, LOTS 3 & 4, CONCESSION 1 & 2	20
C7-145, 146	0057+012.400	100-3	NONE	ON	KENORA	23R8724	TOWNSHIP OF REVELL, LOTS 3, CONCESSION 1	20
C7-149	0057+014.927	100-3	NONE	ON	KENORA	23R8723	TOWNSHIP OF HYNDMAN, UNSUBDIVIDED	20
C7-149	0057+016.267	100-3	NONE	ON	KENORA	23R8711	TOWNSHIP OF HYNDMAN, UNSUBDIVIDED	20
C7-149	0057+017.115	100-3	NONE	ON	KENORA	23R8726	TOWNSHIP OF HYNDMAN, UNSUBDIVIDED	20
C7-150/158	0057+017.657	100-3	NONE	ON	KENORA	23R8713	TOWNSHIP OF HODGSON, UNSUBDIVIDED	20

Schedule A

TRANSFER AGREEMENT

<u>TCPL File Number</u>	<u>MLV Valve + KM Post</u>	<u>Converted Pipeline</u>	<u>Line No(s) within Easement</u>	<u>Province</u>	<u>Municipality</u>	<u>Plan Number</u>	<u>Legal Land Location</u>	<u>ROW Width (metres)</u>
C7-150/158	0057+019.012	100-3	NONE	ON	KENORA	23R8712	TOWNSHIP OF HODGSON, UNSUBDIVIDED	20
C7-150/158	0057+019.450	100-3	NONE	ON	KENORA	23R8745	TOWNSHIP OF HYNDMAN, UNSUBDIVIDED	20
C7-150/158	0057+020.000	100-3	NONE	ON	KENORA	23R8744	TOWNSHIP OF HYNDMAN, UNSUBDIVIDED	20
C7-150/158	0057+020.699	100-3	NONE	ON	KENORA	23R8715	TOWNSHIP OF HYNDMAN, UNSUBDIVIDED	20
C7-150/158	0057+022.650	100-3	NONE	ON	KENORA	23R8687	TOWNSHIP OF HYNDMAN, UNSUBDIVIDED	20
C7-150/158	0057+023.812	100-3	NONE	ON	KENORA	23R8688	TOWNSHIP OF HYNDMAN, UNSUBDIVIDED	20
C7-150/158	0057+026.016	100-3	NONE	ON	KENORA	23R8714	TOWNSHIP OF HYNDMAN, UNSUBDIVIDED	20
C8-1	0057+028.969	100-3	NONE	ON	KENORA	23R8689	TOWNSHIP OF ILSLEY, UNSUBDIVIDED	20
C8-4	0057+029.450	100-3	NONE	ON	KENORA	23R8690	TOWNSHIP OF ILSLEY, UNSUBDIVIDED	20
C8-11	0058+005.071	100-3	100-3	ON	KENORA	23R5542	TOWNSHIP OF BRADSHAW, UNSURVEYED	20
C8-14	0058+007.736	100-3	100-3	ON	KENORA	23R5543	TOWNSHIP OF BRADSHAW, UNSURVEYED	20
C8-14B	0058+014.790	100-3	100-3	ON	KENORA	23R5580	TOWNSHIP OF BRADSHAW, UNSURVEYED, PART OF BED OF OSAQUAN RIVER	20
C8-22	0058+024.439	100-3	100-3	ON	KENORA	23R5544	TOWNSHIP OF IGNACE, UNSURVEYED	20
C8-28	0058+025.991	100-3	100-3	ON	KENORA	23R5553	TOWNSHIP OF IGNACE, UNSURVEYED	20
C8-28/29	0058+028.167	100-3	100-3	ON	KENORA	23R2690	TOWNSHIP OF SKEY, UNSUBDIVIDED	27.43
C8-29	0058+028.697	100-3	100-3	ON	KENORA	23R5553	TOWNSHIP OF SKEY, UNSUBDIVIDED	20
C8-29	0059+000.020	100-4	100-3 100-4	ON	KENORA	23R8065	TOWNSHIP OF SKEY, UNDIVIDED	20
C8-29	0059+000.020	100-4	NONE	ON	KENORA	23R9872	TOWNSHIP OF SKEY, UNDIVIDED	10
C8-29	0059+001.782	100-4	100-3 100-4	ON	KENORA	23R8064	TOWNSHIP OF SKEY, UNDIVIDED	20
C8-29, 31	0059+001.782	100-4	NONE	ON	KENORA	23R9873	TOWNSHIP OF SKEY, UNDIVIDED	10
C8-29, 31	0059+003.386	100-4	100-3 100-4	ON	KENORA	23R8066	TOWNSHIP OF SKEY, UNDIVIDED	20
C8-29, 31	0059+003.386	100-4	NONE	ON	KENORA	23R9874	TOWNSHIP OF SKEY, UNDIVIDED	10

Schedule A

TRANSFER AGREEMENT

<u>TCPL File Number</u>	<u>MLV Valve + KM Post</u>	<u>Converted Pipeline</u>	<u>Line No(s) within Easement</u>	<u>Province</u>	<u>Municipality</u>	<u>Plan Number</u>	<u>Legal Land Location</u>	<u>ROW Width (metres)</u>
C8-32	0059+004.557	100-4	100-2 100-3 100-4	ON	KENORA	23R2933	TOWNSHIP OF SKEY, UNDIVIDED	42.67
C8-32	0059+004.557	100-4	NONE	ON	KENORA	23R9875	UNSURVEYED TERRITORY, LAND SOUTH OF SKEY	20
C8-32	0059+006.590	100-4	NONE	ON	KENORA	23R9876	UNSURVEYED TERRITORY, LAND SOUTH OF SKEY	10
C8-32	0059+007.103	100-4	100-4	ON	KENORA	23R8725	UNSURVEYED TERRITORY SOUTH OF THE TOWNSHIP OF SKEY	20
C8-33	0059+007.899	100-4	100-4	ON	KENORA	23R8725	UNSURVEYED TERRITORY SOUTH OF THE TOWNSHIP OF SKEY - GULLIVER RIVER	20
C8-34	0059+007.933	100-4	100-3 100-4	ON	KENORA	23R8716	UNSURVEYED TERRITORY SOUTH OF THE TOWNSHIP OF SKEY	20
C8-34	0059+007.933	100-4	NONE	ON	KENORA	23R9877	UNSURVEYED TERRITORY, LAND SOUTH OF SKEY	20
C8-34	0059+009.500	100-4	100-3 100-4	ON	KENORA	23R8743	UNSURVEYED TERRITORY SOUTH OF THE TOWNSHIP OF SKEY	20
C8-35	0059+010.484	100-4	100-3 100-4	ON	KENORA	23R8741	TOWNSHIP OF DEWAN, UNSUBDIVIDED	20
C8-35	0059+010.492	100-4	100-4	ON	KENORA	23R9878	TOWNSHIP OF DEWAN, UNSURVEYED TERRITORY	20
C8-39	0059+010.813	100-4	100-2 100-3 100-4	ON	KENORA	23R2943	TOWNSHIP OF DEWAN, UNSURVEYED TERRITORY	42.67
C8-39	0059+011.896	100-4	NONE	ON	KENORA	23R9879	TOWNSHIP OF DEWAN, UNSURVEYED TERRITORY	10
C8-39	0059+011.919	100-4	100-3 100-4	ON	KENORA	23R8710	TOWNSHIP OF DEWAN, UNSUBDIVIDED	20
C8-39	0059+013.000	100-4	NONE	ON	KENORA	23R9880	TOWNSHIP OF DEWAN, UNSURVEYED TERRITORY	10
C8-39	0059+013.000	100-4	100-3 100-4	ON	KENORA	23R8709	TOWNSHIP OF DEWAN, UNSUBDIVIDED	20
C8-39	0059+014.620	100-4	NONE	ON	KENORA	23R9881	TOWNSHIP OF DEWAN, UNSURVEYED TERRITORY	10
C8-39	0059+014.620	100-4	100-3 100-4	ON	KENORA	23R8708	TOWNSHIP OF DEWAN, UNSUBDIVIDED	20
C8-39	0059+016.000	100-4	NONE	ON	KENORA	23R9882	TOWNSHIP OF DEWAN, UNSURVEYED TERRITORY	10

Schedule A

TRANSFER AGREEMENT

<u>TCPL File Number</u>	<u>MLV Valve + KM Post</u>	<u>Converted Pipeline</u>	<u>Line No(s) within Easement</u>	<u>Province</u>	<u>Municipality</u>	<u>Plan Number</u>	<u>Legal Land Location</u>	<u>ROW Width (metres)</u>
C8-39	0059+016.000	100-4	100-3 100-4	ON	KENORA	23R8742	TOWNSHIP OF DEWAN, UNSUBDIVIDED	20
C8-39	0059+017.650	100-4	NONE	ON	KENORA	23R9883	TOWNSHIP OF DEWAN, UNSURVEYED TERRITORY	10
C8-39	0059+017.650	100-4	100-3 100-4	ON	KENORA	23R8728	TOWNSHIP OF DEWAN, UNSUBDIVIDED	20
C8-39	0059+018.509	100-4	NONE	ON	KENORA	23R9884	TOWNSHIP OF DEWAN, UNSURVEYED TERRITORY	10
C8-39	0059+018.509	100-4	100-3 100-4	ON	KENORA	23R8729	TOWNSHIP OF DEWAN, UNSUBDIVIDED	20
C8-39	0059+019.876	100-4	100-3 100-4	ON	KENORA	23R8730	TOWNSHIP OF DEWAN, UNSUBDIVIDED	20
C8-39	0059+020.009	100-4	NONE	ON	KENORA	23R9975	TOWNSHIP OF DEWAN, UNSURVEYED TERRITORY	10
C8-39	0059+020.978	100-4	NONE	ON	KENORA	23R9975	TOWNSHIP OF DEWAN, UNSURVEYED TERRITORY	10
C8-39	0059+020.978	100-4	NONE	ON	KENORA	23R9975	TOWNSHIP OF BURK, LOT 12, CONCESSION 1	10
C8-42	0059+020.987	100-4	100-3 100-4	ON	KENORA	23R8730	TOWNSHIP OF BURK, LOT 12, CONCESSION 3	20
C8-46	0059+022.753	100-4	100-3 100-4	ON	KENORA	23R8823	TOWNSHIP OF BURK, LOT 10, CONCESSION 2	25
C8-46, 47	0059+023.695	100-4	100-3 100-4	ON	KENORA	23R8824	TOWNSHIP OF BURK, LOTS 9 & 8, CONCESSION 1 & 2	25
C8-47	0059+025.638	100-4	100-3 100-4	ON	KENORA	23R8828	TOWNSHIP OF BURK, LOTS 7, 6 & 5, CONCESSION 1	25
C8-48	0059+027.605	100-4	100-3 100-4	ON	KENORA	23R8825	TOWNSHIP OF CATHCART, UNSUBDIVIDED	25
C8-50C	0059+029.396	100-4	100-3 100-4	ON	KENORA	23R8826	TOWNSHIP OF CATHCART, UNSUBDIVIDED	25
C8-50A	0060+000.122	100-3	100-3	ON	KENORA	23R5452	TOWNSHIP OF MCNEVIN, UNSURVEYED	20
C9-1C	0060+003.500	100-3	100-3	ON	KENORA	23R5527	TOWNSHIP OF MCNEVIN, UNSURVEYED	20
C9-1C	0060+005.192	100-3	100-3	ON	KENORA	23R5528	TOWNSHIP OF MCNEVIN, UNSURVEYED	20
C9-1/3	0060+007.260	100-3	100-3	ON	KENORA	23R5517	TOWNSHIP OF MCNEVIN, UNSURVEYED	20

Schedule A

TRANSFER AGREEMENT

<u>TCPL File Number</u>	<u>MLV Valve + KM Post</u>	<u>Converted Pipeline</u>	<u>Line No(s) within Easement</u>	<u>Province</u>	<u>Municipality</u>	<u>Plan Number</u>	<u>Legal Land Location</u>	<u>ROW Width (metres)</u>
C9-13	0060+010.600	100-3	100-3	ON	KENORA	23R5522	TOWNSHIP OF CORMAN, UNSURVEYED	20
C9-13	0060+013.500	100-3	100-3	ON	KENORA	23R5523	TOWNSHIP OF CORMAN, UNSURVEYED	20
C9-15B	0060+015.393	100-3	100-3	ON	KENORA	23R5529	TOWNSHIP OF CORMAN, UNSURVEYED	20
C9-15B	0060+017.962	100-3	100-3	ON	KENORA	23R5530	TOWNSHIP OF CORMAN, UNSURVEYED	20
C9-16	0060+020.625	100-3	100-3	ON	THUNDER BAY	55R5269	UNSURVEYED	20
C9-23	0060+024.000	100-3	100-3	ON	THUNDER BAY	55R5219	TOWNSHIP OF PYRAMID, UNSURVEYED	20
C10-1,2,3A-3F	0061+009.000	100-3	100-3	ON	THUNDER BAY	55R8390	TOWNSHIP OF STEDMAN,	20
C10-7/8	0061+029.973	100-3	100-3	ON	THUNDER BAY	55R9202	TOWNSHIP OF UPSALA, LOT 10, CONCESSION I	20
C10-19	0062+004.604	100-4	100-4	ON	THUNDER BAY	55R10632	TOWNSHIP OF INWOOD, UNSUBDIVIDED	15
C10-20	0062+005.212	100-4	100-4	ON	THUNDER BAY	55R10460	TOWNSHIP OF INWOOD, INWOOD PROVINCIAL PARK, PARCEL 25089 TBF	15
C10-20	0062+005.212	100-4	100-4	ON	THUNDER BAY	55R10460	TOWNSHIP OF INWOOD, INWOOD PROVINCIAL PARK, PARCEL 25089 TBF	30
C10-21A	0062+005.419	100-4	100-4	ON	THUNDER BAY	55R10636	TOWNSHIP OF INWOOD, UNSUBDIVIDED	10
C10-21C	0062+006.623	100-4	100-4	ON	THUNDER BAY	55R10637	TOWNSHIP OF INWOOD, UNSUBDIVIDED	10
C10-22/23/24/24A	0062+007.382	100-4	100-4	ON	THUNDER BAY	55R10638	TOWNSHIP OF JOYNT, LOT 12, CONCESSION 5	10
C10-22/23/24/24A	0062+008.300	100-4	100-4	ON	THUNDER BAY	55R10639	TOWNSHIP OF JOYNT, LOT 11, CONCESSION 5	10
C10-22/23/24/24A	0062+009.300	100-4	100-4	ON	THUNDER BAY	55R10640	TOWNSHIP OF JOYNT, LOT 10, CONCESSION 5	10
C10-24C/25	0062+009.300	100-4	100-4	ON	THUNDER BAY	55R10640	TOWNSHIP OF JOYNT, LOT 10, CONCESSION 4	15

Schedule A

TRANSFER AGREEMENT

<u>TCPL File Number</u>	<u>MLV Valve + KM Post</u>	<u>Converted Pipeline</u>	<u>Line No(s) within Easement</u>	<u>Province</u>	<u>Municipality</u>	<u>Plan Number</u>	<u>Legal Land Location</u>	<u>ROW Width (metres)</u>
C10-24C/25/26/27/28	0062+010.310	100-4	100-4	ON	THUNDER BAY	55R10641	TOWNSHIP OF JOYNT, LOT 9, CONCESSION 4	15
C10-24C/25/26/27/28	0062+011.400	100-4	100-4	ON	THUNDER BAY	55R10643	TOWNSHIP OF JOYNT, LOT 8, CONCESSION 4	15
C10-24C/25/26/27/28	0062+012.230	100-4	100-4	ON	THUNDER BAY	55R10671	TOWNSHIP OF JOYNT, LOT 7, CONCESSION 4	15
C10-24C/25/26/27/28	0062+012.998	100-4	100-4	ON	THUNDER BAY	55R10671	TOWNSHIP OF JOYNT, LOT 7, CONCESSION 3	10
C10-24C/25/26/27/28	0062+013.100	100-4	100-4	ON	THUNDER BAY	55R10657	TOWNSHIP OF JOYNT, LOT 6, CONCESSION 3	10
C10-24C/25/26/27/28	0062+014.080	100-4	100-4	ON	THUNDER BAY	55R10658	TOWNSHIP OF JOYNT, LOT 5, CONCESSION 3	10
C10-24C/25/26/27/28	0062+015.000	100-4	100-4	ON	THUNDER BAY	55R10659	TOWNSHIP OF JOYNT, LOT 4, CONCESSION 3	10
C10-24C/25/26/27/28	0062+015.920	100-4	100-4	ON	THUNDER BAY	55R10660	TOWNSHIP OF JOYNT, LOT 3, CONCESSION 3	10
C10-24C/25/26/27/28	0062+016.398	100-4	100-4	ON	THUNDER BAY	55R10660	TOWNSHIP OF JOYNT, LOT 3, CONCESSION 2	10
C10-24C/25/26/27/28	0062+016.800	100-4	100-4	ON	THUNDER BAY	55R10663	TOWNSHIP OF JOYNT, LOT 2, CONCESSION 2	10
C10-24C/25/26/27/28	0062+017.735	100-4	100-4	ON	THUNDER BAY	55R10664	TOWNSHIP OF JOYNT, LOT 1, CONCESSION 2	15
C10-32A	0062+018.562	100-4	100-4	ON	THUNDER BAY	55R10665	TOWNSHIP OF SAVANNE, UNSUBDIVIDED	15
C10-33	0062+019.678	100-4	100-4	ON	THUNDER BAY	55R10666	TOWNSHIP OF SAVANNE, UNSUBDIVIDED	30

Schedule A

TRANSFER AGREEMENT

<u>TCPL File Number</u>	<u>MLV Valve + KM Post</u>	<u>Converted Pipeline</u>	<u>Line No(s) within Easement</u>	<u>Province</u>	<u>Municipality</u>	<u>Plan Number</u>	<u>Legal Land Location</u>	<u>ROW Width (metres)</u>
C10-33	0062+020.263	100-4	100-4	ON	THUNDER BAY	55R10667	TOWNSHIP OF SAVANNE, UNSUBDIVIDED	30
C10-33	0062+021.000	100-4	100-4	ON	THUNDER BAY	55R10668	TOWNSHIP OF SAVANNE, UNSUBDIVIDED	30
C10-33	0062+021.902	100-4	100-4	ON	THUNDER BAY	55R10669	TOWNSHIP OF SAVANNE, UNSUBDIVIDED	30
C10-33	0062+023.615	100-4	100-4	ON	THUNDER BAY	55R10661	TOWNSHIP OF SAVANNE, UNSUBDIVIDED	30
C10-33	0062+024.932	100-4	100-4	ON	THUNDER BAY	55R10662	TOWNSHIP OF SAVANNE, UNSUBDIVIDED	30
C10-20	0062+025.194	100-4	100-4	ON	THUNDER BAY	55R10644	TOWNSHIP OF SAVANNE, UNSUBDIVIDED	15
C10-20	0062+025.194	100-4	100-4	ON	THUNDER BAY	55R10644	TOWNSHIP OF SAVANNE, UNSUBDIVIDED	30
C10-33	0062+025.844	100-4	100-4	ON	THUNDER BAY	55R10644	TOWNSHIP OF SAVANNE, UNSUBDIVIDED	30
C10-38	0062+025.844	100-4	100-4	ON	THUNDER BAY	55R10645	TOWNSHIP OF SAVANNE, UNSUBDIVIDED	10
C10-38	0062+027.386	100-4	100-4	ON	THUNDER BAY	55R10650	TOWNSHIP OF SAVANNE, UNSUBDIVIDED	10
C10-39	0062+029.027	100-4	100-4	ON	THUNDER BAY	55R10655	TOWNSHIP OF GIBBARD, UNSUBDIVIDED	10
C10-39	0062+029.987	100-4	100-4	ON	THUNDER BAY	55R10656	TOWNSHIP OF GIBBARD, UNSUBDIVIDED	10
O8-4	0065+000.000	100-3	100-3	ON	THUNDER BAY	55R8585	TOWNSHIP OF GIBBARD	20
O8-4	0065+001.895	100-3	100-3	ON	THUNDER BAY	55R8586	TOWNSHIP OF GIBBARD	20
O8-4	0065+004.265	100-3	100-3	ON	THUNDER BAY	55R8587	TOWNSHIP OF GIBBARD AND TOWNSHIP OF FALLIS	20
O8-4	0065+007.400	100-3	100-3	ON	THUNDER BAY	55R8588	TOWNSHIP OF GIBBARD AND TOWNSHIP OF FALLIS	20
O8-6	0065+008.601	100-3	100-3	ON	THUNDER BAY	55R8594	TOWNSHIP OF WARDROPE	20
O8-7	0065+010.362	100-3	100-3	ON	THUNDER BAY	55R8595	TOWNSHIP OF WARDROPE	20
O8-7	0065+014.400	100-3	100-3	ON	THUNDER BAY	55R8596	TOWNSHIP OF WARDROPE	20
O8-8	0065+018.418	100-3	100-3	ON	THUNDER BAY	55R8597	UNSURVEYED	20
O8-8	0065+021.236	100-3	100-3	ON	THUNDER BAY	55R8693	UNSURVEYED - BED OF DOG RIVER	20
O8-8	0066+000.000	100-3	100-3	ON	THUNDER BAY	55R8694	UNSURVEYED TERRITORY	20
O8-8	0066+006.000	100-3	100-3	ON	THUNDER BAY	55R8685	UNSURVEYED TERRITORY - BED OF RIVIERE DES ILES	20

Schedule A

TRANSFER AGREEMENT

<u>TCPL File Number</u>	<u>MLV Valve + KM Post</u>	<u>Converted Pipeline</u>	<u>Line No(s) within Easement</u>	<u>Province</u>	<u>Municipality</u>	<u>Plan Number</u>	<u>Legal Land Location</u>	<u>ROW Width (metres)</u>
O8-8	0066+008.734	100-3	100-3	ON	THUNDER BAY	55R8686	UNSURVEYED	20
O8-8	0066+010.597	100-3	100-3	ON	THUNDER BAY	55R8687	UNSURVEYED	20
O8-8	0066+013.250	100-3	100-3	ON	THUNDER BAY	55R8688	UNSURVEYED	20
O8-9	0066+015.703	100-3	100-3	ON	THUNDER BAY	55R8690	UNSURVEYED	20
O8-9	0066+016.945	100-3	100-3	ON	THUNDER BAY	55R8691	UNSURVEYED	20
O8-9	0066+017.079	100-3	100-3	ON	THUNDER BAY	55R8692	UNSURVEYED BED OF BLOCK CREEK	20
O8-9	0066+021.015	100-3	100-3	ON	THUNDER BAY	55R9095	UNSURVEYED BLOCK CREEK	20
O8-9D & E	0067+000.034	100-4	100-3 100-4	ON	THUNDER BAY	55R8579	UNSURVEYED	20
O8-9D & E	0067+003.173	100-4	100-3 100-4	ON	THUNDER BAY	55R8577	UNSURVEYED	20
O8-9D & E	0067+005.136	100-4	100-4	ON	THUNDER BAY	55R10939	UNSURVEYED	15
O8-9D & E	0067+006.607	100-4	100-4	ON	THUNDER BAY	55R10938	UNSURVEYED	15
O8-9D & E	0067+009.756	100-4	100-4	ON	THUNDER BAY	55R10937	UNSURVEYED	15
O8-9D & E	0067+013.515	100-4	100-4	ON	THUNDER BAY	55R10936	UNSURVEYED	15
O8-9D & E	0067+015.833	100-4	100-4	ON	THUNDER BAY	55R10935	UNSURVEYED	15
O8-9D & E	0067+017.573	100-4	100-4	ON	THUNDER BAY	55R10934	UNSURVEYED	15
O8-9D & E	0067+019.719	100-4	100-4	ON	THUNDER BAY	55R10933	UNSURVEYED	15
O8-11A	0069+000.246	100-4	100-4	ON	THUNDER BAY	55R10568	UNSURVEYED	10
O8-11	0069+002.500	100-4	100-3 100-4	ON	THUNDER BAY	55R5928	UNSURVEYED	15
O8-11A	0069+003.130	100-4	100-4	ON	THUNDER BAY	55R10569	UNSURVEYED	10
O8-11C	0069+003.736	100-4	100-4	ON	THUNDER BAY	55R10570	UNSURVEYED	10
O8-11E	0069+005.465	100-4	100-4	ON	THUNDER BAY	55R10571	UNSURVEYED, PART OF BED OF EAGLEHEAD RVER	10
O8-11G	0069+007.250	100-4	100-4	ON	THUNDER BAY	55R10572	UNSURVEYED	10
O8-11G	0069+009.118	100-4	100-4	ON	THUNDER BAY	55R10573	UNSURVEYED	10
O8-11G	0069+010.748	100-4	100-4	ON	THUNDER BAY	55R10574	UNSURVEYED	10
O8-11G	0069+012.562	100-4	100-4	ON	THUNDER BAY	55R10575	UNSURVEYED, PART OF BED OF SPRUCE RIVER	10
O8-11G	0069+014.261	100-4	100-4	ON	THUNDER BAY	55R10576	UNSURVEYED	10
O8-11G, O811I	0069+016.145	100-4	100-4	ON	THUNDER BAY	55R10577	UNSURVEYED	10
O8-11I	0069+017.885	100-4	100-4	ON	THUNDER BAY	55R10578	UNSURVEYED	10
O8-11I	0069+019.689	100-4	100-4	ON	THUNDER BAY	55R10579	UNSURVEYED	10
O8-11I	0069+020.997	100-4	100-4	ON	THUNDER BAY	55R10580	UNSURVEYED	10

Schedule A

TRANSFER AGREEMENT

<u>TCPL File Number</u>	<u>MLV Valve + KM Post</u>	<u>Converted Pipeline</u>	<u>Line No(s) within Easement</u>	<u>Province</u>	<u>Municipality</u>	<u>Plan Number</u>	<u>Legal Land Location</u>	<u>ROW Width (metres)</u>
O8-11I	0069+022.631	100-4	100-4	ON	THUNDER BAY	55R10581	UNSURVEYED	10
O8-11I	0069+024.197	100-4	100-4	ON	THUNDER BAY	55R10582	UNSURVEYED, PART OF BED OF LECKIE CREEK	10
O8-11I	0069+024.540	100-4	100-3 100-4	ON	THUNDER BAY	55R8622	UNSURVEYED, UNSUBDIVIDED, PART OF BED OF LECKIE CREEK	20
O8-12	0071+0	100-4	100-4	ON	THUNDER BAY	55R10598	TOWNSHIP OF COCKERAM, UNSUBDIVIDED	10
O8-11K	0071+000.012	100-4	100-4	ON	THUNDER BAY	55R10583	UNSURVEYED	10
O8-11K, O8-11M	0071+000.782	100-4	100-4	ON	THUNDER BAY	55R10584	UNSURVEYED, PART OF BED OF LECKIE CREEK	10
O8-11M	0071+003.144	100-4	100-4	ON	THUNDER BAY	55R10585	UNSURVEYED	10
O8-11M	0071+004.220	100-4	100-4	ON	THUNDER BAY	55R10794	UNSURVEYED	30
O8-11M	0071+005.093	100-4	100-4	ON	THUNDER BAY	55R10586	UNSURVEYED, PART OF BED OF SEAGULL CREEK	10
O8-11M	0071+006.891	100-4	100-4	ON	THUNDER BAY	55R10587	UNSURVEYED	10
O8-11M	0071+008.841	100-4	100-4	ON	THUNDER BAY	55R10588	UNSURVEYED	10
O8-11	0071+010.374	100-4	100-4	ON	THUNDER BAY	55R10589	UNSURVEYED	10
O8-11	0071+012.201	100-4	100-4	ON	THUNDER BAY	55R10590	UNSURVEYED	10
O8-11	0071+013.262	100-4	100-4	ON	THUNDER BAY	55R10591	UNSURVEYED	10
O8-11M	0071+015.384	100-4	100-4	ON	THUNDER BAY	55R10592	UNSURVEYED, PART OF BED OF SHILLABEER CREEK	10
O8-11	0071+016.473	100-4	100-4	ON	THUNDER BAY	55R10593	UNSURVEYED	10
O8-11	0071+018.151	100-4	100-4	ON	THUNDER BAY	55R10594	UNSURVEYED	10
O8-11	0071+018.993	100-4	100-4	ON	THUNDER BAY	55R10594	TOWNSHIP OF COCKERAM, UNSUBDIVIDED	10
O8-12	0071+019.257	100-4	100-4	ON	THUNDER BAY	55R10595	TOWNSHIP OF COCKERAM, UNSUBDIVIDED, PART OF BED OF SHILLABEER CREEK	10

Schedule A

TRANSFER AGREEMENT

<u>TCPL File Number</u>	<u>MLV Valve + KM Post</u>	<u>Converted Pipeline</u>	<u>Line No(s) within Easement</u>	<u>Province</u>	<u>Municipality</u>	<u>Plan Number</u>	<u>Legal Land Location</u>	<u>ROW Width (metres)</u>
08-12	0071+020.170	100-4	100-4	ON	THUNDER BAY	55R10596	TOWNSHIP OF COCKERAM, UNSUBDIVIDED	10
08-12	0071+021.841	100-4	100-4	ON	THUNDER BAY	55R10597	TOWNSHIP OF COCKERAM, UNSUBDIVIDED	10
08-13	0072.005.101	100-3	100-3	ON	THUNDER BAY	55R8942	TOWNSHIP OF CHURCH, UNSUBDIVIDED	20
08-12	0072+000.386	100-3	100-3	ON	THUNDER BAY	55R8940	TOWNSHIP OF COCKERAM, UNSUBDIVIDED	20
08-12X	0072+001.069	100-3	100-3	ON	THUNDER BAY	55R8940	TOWNSHIP OF COCKERAM, BED OF BLACK STURGEON RIVER	20
08-12	0072+003.402	100-3	100-3	ON	THUNDER BAY	55R8941	TOWNSHIP OF COCKERAM, UNSUBDIVIDED	20
08-13	0072+005.009	100-3	100-3	ON	THUNDER BAY	55R8941	TOWNSHIP OF CHURCH, UNSUBDIVIDED	20
08-13	0072+008.231	100-3	100-3	ON	THUNDER BAY	55R8942	TOWNSHIP OF CHURCH, BED OF LARSON CREEK	20
08-13	0072+008.450	100-3	100-3	ON	THUNDER BAY	55R8943	TOWNSHIP OF CHURCH, UNSUBDIVIDED	20
08-13	0072+011.899	100-3	100-3	ON	THUNDER BAY	55R8944	TOWNSHIP OF CHURCH, UNSUBDIVIDED	20
08-14	0072+015.017	100-3	100-3	ON	THUNDER BAY	55R8945	TOWNSHIP OF BOOTH, LOT 12, CONCESSION 7	20
08-14	0072+015.481	100-3	100-3	ON	THUNDER BAY	55R8945	TOWNSHIP OF BOOTH, LOT 13, CONCESSION 7	20
08-14	0072+016.257	100-3	100-3	ON	THUNDER BAY	55R8945	TOWNSHIP OF BOOTH, BED OF BOOTH CREEK	20
08-14	0072+016.262	100-3	100-3	ON	THUNDER BAY	55R8945	TOWNSHIP OF BOOTH, LOT 13, CONCESSION 7	20
08-15	0072+016.641	100-3	100-3	ON	THUNDER BAY	55R8983	TOWNSHIP OF BOOTH, LOT 13, CONCESSION 6	20
08-15	0072+017.453	100-3	100-3	ON	THUNDER BAY	55R8983	TOWNSHIP OF BOOTH, LOT 13, CONCESSION 5	20
08-15	0072+018.558	100-3	100-3	ON	THUNDER BAY	55R8983	TOWNSHIP OF BOOTH, BED OF PURDOM CREEK	20
08-15	0072+018.568	100-3	100-3	ON	THUNDER BAY	55R8983	TOWNSHIP OF BOOTH, LOT 13, CONCESSION 5	20
08-15	0072+019.405	100-3	100-3	ON	THUNDER BAY	55R8983	TOWNSHIP OF BOOTH, BED OF PURDOM CREEK	20

Schedule A

TRANSFER AGREEMENT

<u>TCPL File Number</u>	<u>MLV Valve + KM Post</u>	<u>Converted Pipeline</u>	<u>Line No(s) within Easement</u>	<u>Province</u>	<u>Municipality</u>	<u>Plan Number</u>	<u>Legal Land Location</u>	<u>ROW Width (metres)</u>
O8-15	0072+019.417	100-3	100-3	ON	THUNDER BAY	55R8983	TOWNSHIP OF BOOTH, LOT 13, CONCESSION 5	20
O8-16	0072+019.450	100-3	100-3	ON	THUNDER BAY	55R8984	TOWNSHIP OF BOOTH, LOT 13, CONCESSION 5	20
O8-16	0072+019.570	100-3	100-3	ON	THUNDER BAY	55R8984	TOWNSHIP OF BOOTH, LOT 12, CONCESSION 5	20
O8-16	0072+019.670	100-3	100-3	ON	THUNDER BAY	55R8984	TOWNSHIP OF BOOTH, LOT 12, CONCESSION 4	20
C15-10/11	0073+	100-3	100-2 100-3	ON	THUNDER BAY	55R5220	LOT 13, CONCESSION1, TOWNSHIP OF BOOTH	20
O8-20	0073+000.000	100-3	100-3	ON	THUNDER BAY	55R8985	TOWNSHIP OF BOOTH, LOT 12, CONCESSION 4	20
O8-21	0073+000.215	100-3	100-3	ON	THUNDER BAY	55R8985	BED OF THE NIPIGON RIVER	20
O8-22	0073+000.341	100-3	100-3	ON	THUNDER BAY	55R8985	TOWNSHIP OF BOOTH, LOT 12, CONCESSION 4	20
O8-22	0073+001.400	100-3	100-3	ON	THUNDER BAY	55R8985	TOWNSHIP OF BOOTH, LOT 13, CONCESSION 3	20
O5-11	0073+002.913	100-3	100-3	ON	THUNDER BAY	55R8986	TOWNSHIP OF BOOTH, LOT 13, CONCESSION 2	20
C15-10/11	0074+000.320	100-3	100-2 100-3	ON	THUNDER BAY	55R1087	TOWNSHIP OF BOOTH, LOT 14, CONCESSION 1	27.43
C15-12	0074+001.465	100-3	100-2 100-3	ON	THUNDER BAY	55R1087	TOWNSHIP OF PURDOM, LOT 1, 2, CONCESSION 1	27.43
C15-13	0074+002.882	100-3	100-2 100-3	ON	THUNDER BAY	55R1111	TOWNSHIP OF LEDGER, LOT 14, CONCESSION 1	27.43
C15-13	0074+003.405	100-3	100-2 100-3	ON	THUNDER BAY	55R1111	TOWNSHIP OF LEDGER, LOT 14, CONCESSION 2	27.43
C15-13	0074+004.300	100-3	100-2 100-3	ON	THUNDER BAY	55R1111	TOWNSHIP OF LEDGER, LOT 13, CONCESSION 2	27.43
C15-15	0074+005.250	100-3	100-2 100-3	ON	THUNDER BAY	55R1111	TOWNSHIP OF LEDGER, LOT 13, CONCESSION 3	27.43
C15-19/21	0074+007.057	100-3	100-2 100-3	ON	THUNDER BAY	55R1097	TOWNSHIP OF LEDGER, LOT 11, CONCESSIONIII	27.43
C15-19/21	0074+007.057	100-3	100-2 100-3	ON	THUNDER BAY	55R1097	TOWNSHIP OF LEDGER, LOT 11, CONCESSIONIV	27.43

Schedule A

TRANSFER AGREEMENT

<u>TCPL File Number</u>	<u>MLV Valve + KM Post</u>	<u>Converted Pipeline</u>	<u>Line No(s) within Easement</u>	<u>Province</u>	<u>Municipality</u>	<u>Plan Number</u>	<u>Legal Land Location</u>	<u>ROW Width (metres)</u>
C15-19/20	0074+008.062	100-3	100-3	ON	THUNDER BAY	55R5221	TOWNSHIP OF LEDGER LOT 11, CONCESSION4; LOT 10, CONCESSION4; LOT 10, CONCESSION5,	20
C15-23	0074+010.289	100-3	100-3	ON	THUNDER BAY	55R5363	LOT 8 & 9, CONCESSIONV & VI, TOWNSHIP OF LEDGER	20
C15-23	0074+012.128	100-3	100-3	ON	THUNDER BAY	55R5364	LOT 7 & 8, CONCESSION 6 & 7, TOWNSHIP OF LEDGER	20
C15-23	0074+014.200	100-3	100-3	ON	THUNDER BAY	55R5365	LOT 6, CONCESSION 7, TOWNSHIP OF LEDGER	20
O9-255E	0074+016.591	100-3	100-3	ON	THUNDER BAY	55R5366	UNSURVEYED	20
O9-255E	0074+019.845	100-3	100-3	ON	THUNDER BAY	55R5367	UNSURVEYED	20
O9-255E	0074+021.974	100-3	100-3	ON	THUNDER BAY	55R5372	UNSURVEYED	20
C15-46A	0075+000.415	100-3	100-3	ON	THUNDER BAY	55R8259	SOUTH OF TOWNSHIP OF KILKENNY	20
C15-46C	0075+001.581	100-3	100-3	ON	THUNDER BAY	55R8260	SOUTH OF TOWNSHIP OF KILKENNY	20
C15-46C	0075+003.150	100-3	100-3	ON	THUNDER BAY	55R8261	SOUTH OF TOWNSHIP OF KILKENNY	20
C15-46C	0075+011.326	100-3	100-3	ON	THUNDER BAY	55R8263	SOUTH OF TOWNSHIP OF KILKENNY	20
C15-51	0075+013.264	100-3	100-3	ON	THUNDER BAY	55R8265	TOWNSHIP OF KILKENNY	20
C15-53	0075+014.823	100-3	100-3	ON	THUNDER BAY	55R8262	TOWNSHIP OF KILKENNY	20
C15-53	0075+017.144	100-3	100-3	ON	THUNDER BAY	55R8264	TOWNSHIP OF KILKENNY	20
C15-53	0075+023.864	100-3	100-3	ON	THUNDER BAY	55R8543	TOWNSHIP OF KILKENNY	25
C15-53	0075+024.097	100-3	100-3	ON	THUNDER BAY	55R8542	TOWNSHIP OF KITTO	20
C16-1	0075+024.835	100-3	100-3	ON	THUNDER BAY	55R8541	TOWNSHIP OF KITTO	20
C16-1	0075+026.483	100-3	100-3	ON	THUNDER BAY	55R8535	TOWNSHIP OF KITTO	20
C16-2	0075+027.920	100-3	100-3	ON	THUNDER BAY	55R8540	EAST OF TOWNSHIP OF KITTO	20
C16-2	0076+000.000	100-3	100-3	ON	THUNDER BAY	55R8536	EASTERN OF TOWNSHIP KITTO	20
C16-2, 4,	0076+002.214	100-3	100-2 100-3	ON	THUNDER BAY	55R949	EASTERN OF TOWNSHIP KITTO	27.43
C16-4, C16-8	0076+004.686	100-3	100-3	ON	THUNDER BAY	55R9194	EAST OF TOWNSHIP OF KITTO TOWNSHIP OF SUMMER	20
C16-15E	0076+008.700	100-3	100-3	ON	THUNDER BAY	55R9185	TOWNSHIP OF SUMMER	20
C16-17B,19/21	0076+014.021	100-3	100-3	ON	THUNDER BAY	55R9184	TOWNSHIP OF SUMMER	20
C16-22/24	0076+017.600	100-3	100-3	ON	THUNDER BAY	55R9187	TOWNSHIP OF MCCOMBER	20
C16-26	0076+023.204	100-3	100-3	ON	THUNDER BAY	55R9183	TOWNSHIP OF MCCOMBER	20
C16-26	0076A+000.000	100-3	100-2 100-3	ON	THUNDER BAY	55R1094	TOWNSHIP OF MCCOMBER	27.43
C16-26	0076A+002.017	100-3	100-2 100-3	ON	THUNDER BAY	55R1095	TOWNSHIP OF VINCENT	27.43

Schedule A

TRANSFER AGREEMENT

<u>TCPL File Number</u>	<u>MLV Valve + KM Post</u>	<u>Converted Pipeline</u>	<u>Line No(s) within Easement</u>	<u>Province</u>	<u>Municipality</u>	<u>Plan Number</u>	<u>Legal Land Location</u>	<u>ROW Width (metres)</u>
O9-313	0076A+002.791	100-3	100-3	ON	THUNDER BAY	55R5222	UNSURVEYED, TOWNSHIP OF WALTERS	20
O9-313	0076A+003.381	100-3	100-2 100-3	ON	THUNDER BAY	55R1095	TOWNSHIP OF WALTERS	27.43
O9-317	0076A+006.665	100-3	100-2 100-3	ON	THUNDER BAY	55R1598	TOWNSHIP OF WALTERS	27.43
O9-318	0076A+011.863	100-3	100-2 100-3	ON	THUNDER BAY	55R1582	TOWNSHIP OF LEDUC, UNSUBDIVIDED	27.43
C16-29B	0077+000.000	100-4	100-3 100-4	ON	THUNDER BAY	55R9188	TOWNSHIP OF LEDUC, UNSUBDIVIDED	20
C16-29B/30A	0077+000.048	100-4	100-4	ON	THUNDER BAY	55R10747	TOWNSHIP OF LEDUC	28
C16-29B/30A	0077+000.126	100-4	100-4	ON	THUNDER BAY	55R12132	TOWNSHIP OF LEDUC, UNSUBDIVIDED	28
C16-29B	0077+000.263	100-4	100-2 100-3 100-4	ON	THUNDER BAY	55R976	TOWNSHIP OF LEDUC, UNSUBDIVIDED	27.43
C16-29B/30A	0077+001.051	100-4	100-4	ON	THUNDER BAY	55R11079	TOWNSHIP OF LEDUC, UNSUBDIVIDED	28
C16-29D/30A	0077+002.475	100-4	100-3 100-4	ON	THUNDER BAY	55R2085		27.43
C16-30A	0077+002.700	100-4	100-4	ON	THUNDER BAY	55R11076	TOWNSHIP OF LEDUC, UNSUBDIVIDED	30
C16-30A	0077+004.160	100-4	100-4	ON	THUNDER BAY	55R11071	TOWNSHIP OF LEDUC	30
C16-31	0077+005.510	100-4	100-4	ON	THUNDER BAY	55R11078	TOWNSHIP OF LEDUC, UNSUBDIVIDED	20
C16-31	0077+006.289	100-4	100-4	ON	THUNDER BAY	55R11075	TOWNSHIP OF LEDUC, UNSUBDIVIDED	20
C16-31	0077+007.287	100-4	100-4	ON	THUNDER BAY	55R11077	TOWNSHIP OF LEDUC	20
C16-32A/32B	0077+008.162	100-4	100-4	ON	THUNDER BAY	55R11074	TOWNSHIP OF LEGAULT, UNSUBDIVIDED	20
C16-32A/32B	0077+008.971	100-4	100-4	ON	THUNDER BAY	55R11081	TOWNSHIP OF LEGAULT, UNSUBDIVIDED	20
C16-32A/32B	0077+009.918	100-4	100-4	ON	THUNDER BAY	55R11080	TOWNSHIP OF LEGAULT, UNSUBDIVIDED	20
C16-32A/32B	0077+011.365	100-4	100-4	ON	THUNDER BAY	55R11073	TOWNSHIP OF LEGAULT, UNSUBDIVIDED	20

Schedule A

TRANSFER AGREEMENT

<u>TCPL File Number</u>	<u>MLV Valve + KM Post</u>	<u>Converted Pipeline</u>	<u>Line No(s) within Easement</u>	<u>Province</u>	<u>Municipality</u>	<u>Plan Number</u>	<u>Legal Land Location</u>	<u>ROW Width (metres)</u>
C16-32A/32B	0077+012.870	100-4	100-4	ON	THUNDER BAY	55R11095	TOWNSHIP OF LEGAULT, UNSUBDIVIDED	20
C16-34	0078+000.104	100-3	100-3	ON	THUNDER BAY	55R9018	TOWNSHIP OF LEGAULT, UNSUBDIVIDED	20
C16-34	0078+001.236	100-3	100-3	ON	THUNDER BAY	55R8987	TOWNSHIP OF LEGAULT, UNSUBDIVIDED	20
C16-34	0078+002.629	100-3	100-2 100-3	ON	THUNDER BAY	55R1084	TOWNSHIP OF LEGAULT, UNSUBDIVIDED	27.43
C17-1	0078+004.352	100-3	100-2 100-3	ON	THUNDER BAY	55R1085	TOWNSHIP OF COLTER, UNSUBDIVIDED	27.43
C17-1	0078+007.114	100-3	100-3	ON	THUNDER BAY	55R8999	TOWNSHIP OF COLTER, UNSUBDIVIDED	20
C17-2	0078+007.816	100-3	100-3	ON	THUNDER BAY	55R8999	TOWNSHIP OF COLTER, BED OF THE NAMEWAMINIKIN RIVER	20
C17-3	0078+007.869	100-3	100-3	ON	THUNDER BAY	55R8999	TOWNSHIP OF COLTER, UNSUBDIVIDED	20
C17-3	0078+008.430	100-3	100-3	ON	THUNDER BAY	55R9000	TOWNSHIP OF COLTER, UNSUBDIVIDED	20
C17-1	0078+009.440	100-3	100-2 100-3	ON	THUNDER BAY	55R2809	TOWNSHIP OF COLTER, UNSUBDIVIDED	27.43
C17-1	0078+009.560	100-3	100-2 100-3	ON	THUNDER BAY	55R1108	TOWNSHIP OF COLTER, UNSUBDIVIDED	27.43
C17-3	0078+010.790	100-3	100-3	ON	THUNDER BAY	55R9001	TOWNSHIP OF COLTER, UNSUBDIVIDED	20
C17-3	0078+012.005	100-3	100-3	ON	THUNDER BAY	55R9002	TOWNSHIP OF COLTER, UNSUBDIVIDED	20
C17-3	0078+013.388	100-3	100-3	ON	THUNDER BAY	55R9004	TOWNSHIP OF COLTER, UNSUBDIVIDED	20
C17-4	0078+014.240	100-3	100-3	ON	THUNDER BAY	55R9004	TOWNSHIP OF LINDSLEY, UNSUBDIVIDED	20
C17-4	0078+014.435	100-3	100-2 100-3	ON	THUNDER BAY	55R1086	TOWNSHIP OF LINDSLEY, UNSUBDIVIDED	27.43
C17-4	0078+018.220	100-3	100-2 100-3	ON	THUNDER BAY	55R1597	TOWNSHIP OF LINDSLEY, BED & SHORE OF ST. CROIX CREEK, UNSUBDIVIDED	27.43
C17-4	0078+021.129	100-3	100-2 100-3	ON	THUNDER BAY	55R1599	TOWNSHIP OF LINDSLEY, UNSUBDIVIDED	27.43

Schedule A

TRANSFER AGREEMENT

<u>TCPL File Number</u>	<u>MLV Valve + KM Post</u>	<u>Converted Pipeline</u>	<u>Line No(s) within Easement</u>	<u>Province</u>	<u>Municipality</u>	<u>Plan Number</u>	<u>Legal Land Location</u>	<u>ROW Width (metres)</u>
C17-6	0078+023.868	100-3	100-3	ON	THUNDER BAY	55R9005	TOWNSHIP OF LINDSLEY, UNSUBDIVIDED	20
C17-8	0078+024.578	100-3	100-3	ON	THUNDER BAY	55R9005	TOWNSHIP OF ERRINGTON, UNSUBDIVIDED	20
C17-8	0078+025.080	100-3	100-3	ON	THUNDER BAY	55R9015	TOWNSHIP OF ERRINGTON, UNSUBDIVIDED	20
C17-10, 12	0079+000.000	100-3	100-2 100-3	ON	THUNDER BAY	55R936	TOWNSHIP OF ERRINGTON, UNSUBDIVIDED	27.43
C17-10, 12	0079+005.688	100-3	100-2 100-3	ON	THUNDER BAY	55R937	TOWNSHIP OF FULFORD, UNSUBDIVIDED	27.43
C17-13	0079+006.745	100-3	100-3	ON	THUNDER BAY	55R9358	TOWNSHIP OF FULFORD, UNSUBDIVIDED	20
C17-15D	0079+007.541	100-3	100-3	ON	THUNDER BAY	55R9359	BED & SHORE OF MARIE LAKE, TOWNSHIP OF FULFORD	20
C17-10, 12	0079+008.653	100-3	100-2 100-3	ON	THUNDER BAY	55R937	TOWNSHIP OF FULFORD, UNSUBDIVIDED	27.43
C17-18	0079+009.268	100-3	100-2 100-3	ON	THUNDER BAY	55R945	TOWNSHIP OF MCQUESTEN, UNSUBDIVIDED	27.43
C17-18	0079+013.954	100-3	100-2 100-3	ON	THUNDER BAY	55R943	TOWNSHIP OF MCQUESTEN, UNSUBDIVIDED	27.43
C17-19A/C	0079+019.877	100-3	100-2 100-3	ON	THUNDER BAY	55R942	TOWNSHIP OF HOUCK, UNSUBDIVIDED	42.67
C17-19A/C	0080+000.081	100-4	100-2 100-3 100-4	ON	THUNDER BAY	55R942	TOWNSHIP OF HOUCK, UNSUBDIVIDED	42.67
C17-19C	0080+000.450	100-4	100-2 100-3 100-4	ON	THUNDER BAY	55R940	TOWNSHIP OF HOUCK, UNSUBDIVIDED	42.67
C18-3	0080+005.567	100-4	100-2 100-3 100-4	ON	THUNDER BAY	55R950	TOWNSHIP OF OAKES, UNSUBDIVIDED	42.67
C18-1	0080+005.686	100-4	NONE	ON	THUNDER BAY	55R10599	TOWNSHIP OF OAKES, UNSUBDIVIDED, BED OF KENOGAMISIS RIVER	10
C18-3	0080+010.219	100-4	100-2 100-3 100-4	ON	THUNDER BAY	55R951	TOWNSHIP OF OAKES, UNSUBDIVIDED	42.67
C18-3	0080+011.100	100-4	100-4	ON	THUNDER BAY	55R10600	TOWNSHIP OF OAKES, UNSUBDIVIDED	10
C18-3	0080+011.250	100-4	100-3 100-4	ON	THUNDER BAY	55R8539	TOWNSHIP OF OAKES, UNSUBDIVIDED	20

Schedule A

TRANSFER AGREEMENT

<u>TCPL File Number</u>	<u>MLV Valve + KM Post</u>	<u>Converted Pipeline</u>	<u>Line No(s) within Easement</u>	<u>Province</u>	<u>Municipality</u>	<u>Plan Number</u>	<u>Legal Land Location</u>	<u>ROW Width (metres)</u>
C18-3,5	0080+012.568	100-4	100-2 100-3 100-4	ON	THUNDER BAY	55R951	TOWNSHIP OF OAKES, UNSUBDIVIDED	42.67
C18-5	0080+015.313	100-4	100-4	ON	THUNDER BAY	55R10601	TOWNSHIP OF DALEY, UNSUBDIVIDED	15
C18-3,5	0080+015.319	100-4	100-2 100-3 100-4	ON	THUNDER BAY	55R952	TOWNSHIP OF DALEY, UNSUBDIVIDED	42.67
C18-5	0080+016.303	100-4	100-4	ON	THUNDER BAY	55R10602	TOWNSHIP OF DALEY, UNSUBDIVIDED, BED OF KENOGAMI RIVER	15
C18-8	0082+000.000	100-4	100-3 100-4	ON	THUNDER BAY	55R2088	UNSURVEYED, TOWNSHIP OF DALEY	22.1
C18-8	0082+000.146	100-4	100-2 100-3 100-4	ON	THUNDER BAY	55R1008		42.67
C18-8	0082+000.196	100-4	100-4	ON	THUNDER BAY	55R11009	UNSURVEYED TOWNSHIP OF DALEY	15
C18-8	0082+001.867	100-4	100-4	ON	THUNDER BAY	55R11015	UNSURVEYED TOWNSHIP OF DALEY	15
C18-10	0082+008.652	100-4	100-4	ON	THUNDER BAY	55R11005	UNSURVEYED TERRITORY EAST OF TOWNSHIP OF DALEY	15
C18-11A	0082+009.232	100-4	100-4	ON	THUNDER BAY	55R11035	UNSURVEYED TERRITORY, EAST OF TOWNSHIP OF DALEY	15
O11-4, 5	0082+009.285	100-4	100-2 100-3 100-4	ON	THUNDER BAY	55R974	UNSURVEYED EAST OF THE TOWNSHIP OF DALEY	42.67
C18-11A	0082+010.800	100-4	100-4	ON	THUNDER BAY	55R11006	UNSURVEYED TERRITORY	15
C18-11C	0082+012.708	100-4	100-4	ON	THUNDER BAY	55R11030	UNSURVEYED TERRITORY SOUTH OF THE TOWNSHIP OF O'MEARA	15
C18-11C	0082+014.601	100-4	100-3 100-4	ON	THUNDER BAY	55R5224	UNSURVEYED SOUTH OF THE TOWNSHIP OF DALEY	20
C18-11E/G	0082+014.850	100-4	100-4	ON	THUNDER BAY	55R11023	UNSURVEYED TERRITORY SOUTH OF THE TOWNSHIP OF O'MEARA	15
C18-11C	0082+014.887	100-4	100-3 100-4	ON	THUNDER BAY	55R2087	UNSURVEYED, SOUTH OF THE TOWNSHIP OF DALEY	15
C18-11E/G	0082+016.356	100-4	100-3 100-4	ON	THUNDER BAY	55R2086	UNSURVEYED, SOUTH OF THE TOWNSHIP OF DALEY	27.43
C18-11E/G	0082+016.471	100-4	100-4	ON	THUNDER BAY	55R11022	UNSURVEYED TERRITORY SOUTH OF THE TOWNSHIP OF O'MEARA	15
C18-11E/G	0082+018.101	100-4	100-4	ON	THUNDER BAY	55R11011	UNSURVEYED TERRITORY SOUTH OF THE TOWNSHIP OF O'MEARA	10

Schedule A

TRANSFER AGREEMENT

<u>TCPL File Number</u>	<u>MLV Valve + KM Post</u>	<u>Converted Pipeline</u>	<u>Line No(s) within Easement</u>	<u>Province</u>	<u>Municipality</u>	<u>Plan Number</u>	<u>Legal Land Location</u>	<u>ROW Width (metres)</u>
C18-11E/G	0082+019.966	100-4	100-4	ON	THUNDER BAY	55R11034	UNSURVEYED TERRITORY SOUTH OF THE TOWNSHIP OF O'MEARA	10
C18-11E/G	0082+02.453	100-4	100-4	ON	THUNDER BAY	55R11017	UNSURVEYED TERRITORY SOUTH OF THE TOWNSHIP OF O'MEARA	20
C18-11E/G	0082+021.649	100-4	100-4	ON	THUNDER BAY	55R11029	UNSURVEYED TERRITORY SOUTH OF THE TOWNSHIP OF O'MEARA	15
C18-11E/G	0082+024.920	100-4	100-4	ON	THUNDER BAY	55R11012	UNSURVEYED TERRITORY SOUTH OF THE TOWNSHIP OF O'MEARA	20
C18-11E/G	0082+026.084	100-4	100-4	ON	THUNDER BAY	55R11014	UNSURVEYED TERRITORY SOUTH OF THE TOWNSHIP OF O'MEARA	20
O11-8,9	0082+027.350	100-4	100-3 100-4	ON	THUNDER BAY	55R5271	UNSURVEYED SOUTH OF TOWNSHIP OF FERNOW	20
C18-11E/G	0082+027.585	100-4	100-4	ON	THUNDER BAY	55R11025	UNSURVEYED TERRITORY SOUTH OF THE TOWNSHIP OF O'MEARA	20
C18-11E/G, C18-13	0082+029.316	100-4	100-4	ON	THUNDER BAY	55R11002	UNSURVEYED TERRITORY SOUTH OF THE TOWNSHIP OF O'MEARA	20
C18-13	0082+030.627	100-4	100-4	ON	THUNDER BAY	55R5271	UNSURVEYED TERRITORY SOUTH OF THE TOWNSHIP OF O'MEARA	20
C19-3	0083+000.009	100-4	100-4	ON	THUNDER BAY	55R11117	UNSURVEYED TERRITORY SOUTH OF THE TOWNSHIP OF FERNOW	15
C19-3	0083+001.328	100-4	100-4	ON	THUNDER BAY	55R11118	UNSURVEYED TERRITORY SOUTH OF THE TOWNSHIP OF FERNOW	15
C19-3	0083+002.394	100-4	100-3 100-4	ON	THUNDER BAY	55R8993	UNSURVEYED TERRITORY SOUTH OF THE TOWNSHIP OF FERNOW	20
C19-3	0083+002.611	100-4	100-4	ON	THUNDER BAY	55R11119	UNSURVEYED TERRITORY SOUTH OF THE TOWNSHIP OF FERNOW	15
C18-8	0083+003.451	100-4	100-4	ON	THUNDER BAY	55R11007	UNSURVEYED TOWNSHIP OF DALEY	15
C19-3	0083+004.100	100-4	100-4	ON	THUNDER BAY	55R11120	UNSURVEYED TERRITORY SOUTH OF THE TOWNSHIP OF FERNOW	15
C18-9	0083+005.313	100-4	100-4	ON	THUNDER BAY	55R11026	UNSURVEYED TOWNSHIP OF DALEY	15
C18-3	0083+005.717	100-4	100-4	ON	THUNDER BAY	55R11121	UNSURVEYED TERRITORY SOUTH OF THE TOWNSHIP OF FERNOW	15
C19-3	0083+005.717	100-4	100-4	ON	THUNDER BAY	55R11121	UNSURVEYED TERRITORY SOUTH OF THE TOWNSHIP OF FERNOW	15
C18-9	0083+007.193	100-4	100-4	ON	THUNDER BAY	55R11005	UNSURVEYED, TOWNSHIP OF DALEY	15

Schedule A

TRANSFER AGREEMENT

<u>TCPL File Number</u>	<u>MLV Valve + KM Post</u>	<u>Converted Pipeline</u>	<u>Line No(s) within Easement</u>	<u>Province</u>	<u>Municipality</u>	<u>Plan Number</u>	<u>Legal Land Location</u>	<u>ROW Width (metres)</u>
C19-3	0083+007.437	100-4	100-4	ON	THUNDER BAY	55R11122	UNSURVEYED TERRITORY SOUTH OF THE TOWNSHIP OF FERNOW	15
C19-3	0083+008.414	100-4	100-4	ON	THUNDER BAY	55R11123	UNSURVEYED TERRITORY SOUTH OF THE TOWNSHIP OF FERNOW	15
C19-5	0083+009.032	100-4	100-4	ON	THUNDER BAY	55R11124	UNSURVEYED TERRITORY SOUTH OF THE TOWNSHIP OF FERNOW	15
C19-5DEV1	0083+010.900	100-4	100-4	ON	THUNDER BAY	55R11125	UNSURVEYED TERRITORY SOUTH OF THE TOWNSHIP OF FERNOW, HOILES CREEK, PAGWACHUAN LAKE ROAD	15
C19-5DEV3	0083+011.142	100-4	100-4	ON	THUNDER BAY	55R	UNSURVEYED TERRITORY SOUTH OF THE TOWNSHIP OF FERNOW	15
C19-5DEV3	0083+011.142	100-4	100-4	ON	THUNDER BAY	55R	UNSURVEYED TERRITORY SOUTH OF THE TOWNSHIP OF FERNOW	15
C19-7A	0083+012.762	100-4	100-4	ON	THUNDER BAY	55R11126	UNSURVEYED TERRITORY SOUTH OF THE TOWNSHIP OF FERNOW	15
C19-7A	0083+014.095	100-4	100-4	ON	THUNDER BAY	55R11127	UNSURVEYED TERRITORY SOUTH OF THE TOWNSHIP OF FERNOW	15
C19-7A	0083+015.711	100-4	100-4	ON	THUNDER BAY	55R11128	UNSURVEYED TERRITORY SOUTH OF THE TOWNSHIP OF FERNOW	15
C19-7A	0083+017.634	100-4	100-4	ON	THUNDER BAY	55R11129	UNSURVEYED TERRITORY SOUTH OF THE TOWNSHIP OF FERNOW	15
C19-7A	0083+019.119	100-4	100-4	ON	THUNDER BAY	55R11003	UNSURVEYED TERRITORY SOUTH OF THE TOWNSHIP OF FERNOW	10
C19-7A	0083+019.200	100-4	100-2 100-3 100-4	ON	THUNDER BAY	55R1120	UNSURVEYED TERRITORY SOUTH OF THE TOWNSHIP OF KLOTZ	27.43
C19-9A/C/G/E	0084+000.121	100-4	100-4	ON	THUNDER BAY	55R11008	UNSURVEYED TERRITORY SOUTH OF THE TOWNSHIP OF KLOTZ	10
C19-9A/C/G/E	0084+001.137	100-4	100-4	ON	THUNDER BAY	55R11019	UNSURVEYED TERRITORY SOUTH OF THE TOWNSHIP OF KLOTZ	10
C19-9C/E/G	0084+002.574	100-4	100-4	ON	THUNDER BAY	55R11027	UNSURVEYED TERRITORY SOUTH OF THE TOWNSHIP OF KLOTZ	15
C19-9C/E/G	0084+004.245	100-4	100-2 100-3 100-4	ON	THUNDER BAY	55R1119	UNSURVEYED TERRITORY SOUTH OF THE TOWNSHIP OF LOW	42.67
C19-9C/E/G	0084+004.245	100-4	100-4	ON	THUNDER BAY	55R11028	UNSURVEYED TERRITORY SOUTH OF THE TOWNSHIP OF KLOTZ	20
C19-9C/E/G	0084+005.842	100-4	100-4	ON	THUNDER BAY	55R11020	UNSURVEYED TERRITORY SOUTH OF THE TOWNSHIP OF KLOTZ	10

Schedule A

TRANSFER AGREEMENT

<u>TCPL File Number</u>	<u>MLV Valve + KM Post</u>	<u>Converted Pipeline</u>	<u>Line No(s) within Easement</u>	<u>Province</u>	<u>Municipality</u>	<u>Plan Number</u>	<u>Legal Land Location</u>	<u>ROW Width (metres)</u>
C19-9C/E/G	0084+007.946	100-4	100-4	ON	THUNDER BAY	55R11004	UNSURVEYED TERRITORY SOUTH OF THE TOWNSHIP OF KLOTZ	15
C19-10/12	0084+009.825	100-4	100-4	ON	THUNDER BAY	55R11021	UNSURVEYED TERRITORY SOUTH OF THE TOWNSHIP OF LOW	15
C19-10/12	0084+011.273	100-4	100-4	ON	THUNDER BAY	55R11018	UNSURVEYED TERRITORY SOUTH OF THE TOWNSHIP OF LOW	15
C19-7/8	0084+012.090	100-4	100-2 100-3 100-4	ON	THUNDER BAY	55R956	UNSURVEYED TERRITORY SOUTH OF THE TOWNSHIP OF LOW	42.67
C19-10/12	0084+012.885	100-4	100-4	ON	THUNDER BAY	55R11024	UNSURVEYED TERRITORY SOUTH OF THE TOWNSHIP OF LOW	15
C19-10/12	0084+014.512	100-4	100-4	ON	THUNDER BAY	55R11013	UNSURVEYED TERRITORY SOUTH OF THE TOWNSHIP OF LOW	15
C19-10/12	0084+016.118	100-4	100-4	ON	THUNDER BAY	55R11016	UNSURVEYED TERRITORY SOUTH OF THE TOWNSHIP OF LOW	15
C20-1	0085+.006.442	100-3	100-2 100-3	ON	COCHRANE	6R1977	TOWNSHIP OF CLAVET, UNSUBDIVIDED	27.43
C20-2/3/5	0085+.009.958	100-3	100-3	ON	COCHRANE	6R6319	TOWNSHIP OF CLAVET, UNSUBDIVIDED, PART OF THE BED OF THE PAGWACHUAN RIVER	27.43
C19-16	0085+000.000	100-3	100-3	ON	THUNDER BAY	55R8996	UNSURVEYED TOWNSHIP SOUTH OF THE TOWNSHIP OF BELL	20
C20-1	0085+001.157	100-3	100-3	ON	COCHRANE	6R6292	TOWNSHIP OF CLAVET, UNSUBDIVIDED	27.43
C20-1	0085+001.827	100-3	100-2 100-3	ON	COCHRANE	6R2492	TOWNSHIP OF CLAVET, UNSUBDIVIDED	27.73
C20-1	0085+002.319	100-3	100-2 100-3	ON	COCHRANE	6R1977	TOWNSHIP OF CLAVET, UNSUBDIVIDED	27.43
C20-1	0085+004.019	100-3	100-2 100-3	ON	COCHRANE	6R2491	TOWNSHIP OF CLAVET, UNSUBDIVIDED	27.43
C20-1	0085+004.040	100-3	100-3	ON	COCHRANE	6R6317	TOWNSHIP OF CLAVET, UNSUBDIVIDED	27.43
C20-1	0085+005.216	100-3	100-3	ON	COCHRANE	6R6318	TOWNSHIP OF CLAVET, UNSUBDIVIDED	27.43
C20-3/5/7	0085+011.070	100-3	100-2 100-3	ON	COCHRANE	6R1977	TOWNSHIP OF CLAVET, UNSUBDIVIDED	27.43
C20-7	0085+013.580	100-3	100-2 100-3	ON	COCHRANE	6R2031	TOWNSHIP OF CLAVET, UNSUBDIVIDED	27.43

Schedule A

TRANSFER AGREEMENT

<u>TCPL File Number</u>	<u>MLV Valve + KM Post</u>	<u>Converted Pipeline</u>	<u>Line No(s) within Easement</u>	<u>Province</u>	<u>Municipality</u>	<u>Plan Number</u>	<u>Legal Land Location</u>	<u>ROW Width (metres)</u>
C20-8/10	0085+018.702	100-3	100-2 100-3	ON	COCHRANE	6R2032	TOWNSHIP OF KOHLER, UNSUBDIVIDED	27.43
C20-8/10	0085+024.883	100-3	100-2 100-3	ON	COCHRANE	6R2254	TOWNSHIP OF KOHLER, UNSUBDIVIDED	27.43
C20-14	0086+000.305	100-3	100-2 100-3	ON	COCHRANE	6R1925	TOWNSHIP OF KOHLER, UNSUBDIVIDED	27.43
C20-15	0086+002.165	100-3	100-2 100-3	ON	COCHRANE	6R1926	TOWNSHIP OF MCCOIG, UNSUBDIVIDED	27.43
C20-17	0086+007.024	100-3	100-2 100-3	ON	COCHRANE	6R1927	TOWNSHIP OF MCCOIG, UNSUBDIVIDED	27.43
C20-19	0086+011.700	100-3	100-2 100-3	ON	COCHRANE	6R1928	TOWNSHIP OF MCCOIG, UNSUBDIVIDED	27.43
C20-19	0086+014.598	100-3	100-2 100-3	ON	COCHRANE	6R2033	TOWNSHIP OF MCCOIG, UNSUBDIVIDED	27.43
C20-22/24	0086+016.834	100-3	100-2 100-3	ON	COCHRANE	6R2034	TOWNSHIP OF MCMILLAN, LOT 28, CONCESSION 7;	27.43
C20-22/24	0086+017.500	100-3	100-2 100-3	ON	COCHRANE	6R2034	TOWNSHIP OF MCMILLAN, LOT 27, CONCESSION 7;	27.43
C20-22/24	0086+018.005	100-3	100-2 100-3	ON	COCHRANE	6R2034	TOWNSHIP OF MCMILLAN, LOT 26, CONCESSION 7;	27.43
C20-22/24	0086+018.515	100-3	100-2 100-3	ON	COCHRANE	6R2034	TOWNSHIP OF MCMILLAN, LOT 25, CONCESSION 7;	27.43
C20-22/24	0086+019.076	100-3	100-2 100-3	ON	COCHRANE	6R2034	TOWNSHIP OF MCMILLAN, LOT 24, CONCESSION 7;	27.43
C20-22/24	0086+019.701	100-3	100-2 100-3	ON	COCHRANE	6R2034	TOWNSHIP OF MCMILLAN, LOT 23, CONCESSION 7;	27.43
C20-22/24	0086+020.026	100-3	100-2 100-3	ON	COCHRANE	6R2034	TOWNSHIP OF MCMILLAN, LOT 22, CONCESSION 7;	27.43
C20-24/26	0086+020.108	100-3	100-2 100-3	ON	COCHRANE	6R2035	TOWNSHIP OF MCMILLAN, LOT 21, CONCESSION 7;	27.43
C20-24/26	0086+021.129	100-3	100-2 100-3	ON	COCHRANE	6R2035	TOWNSHIP OF MCMILLAN, LOT 20, CONCESSION 7;	27.43
C20-24/26	0086+021.639	100-3	100-2 100-3	ON	COCHRANE	6R2035	TOWNSHIP OF MCMILLAN, LOT 19, CONCESSION 7	27.43
C20-24/26	0086+022.197	100-3	100-2 100-3	ON	COCHRANE	6R2035	TOWNSHIP OF MCMILLAN, LOT 18, CONCESSION 7	27.43
C20-24/26	0086+022.269	100-3	100-2 100-3	ON	COCHRANE	6R2035	TOWNSHIP OF MCMILLAN, LOT 18, CONCESSION 8;	27.43

Schedule A

TRANSFER AGREEMENT

<u>TCPL File Number</u>	<u>MLV Valve + KM Post</u>	<u>Converted Pipeline</u>	<u>Line No(s) within Easement</u>	<u>Province</u>	<u>Municipality</u>	<u>Plan Number</u>	<u>Legal Land Location</u>	<u>ROW Width (metres)</u>
C20-24/26	0086+022.700	100-3	100-2 100-3	ON	COCHRANE	6R2035	TOWNSHIP OF MCMILLAN, LOT 17, CONCESSION 8	27.43
C20-24/26	0086+023.195	100-3	100-2 100-3	ON	COCHRANE	6R2035	TOWNSHIP OF MCMILLAN, LOT 16, CONCESSION 8	27.43
C20-24/26	0086+023.786	100-3	100-2 100-3	ON	COCHRANE	6R2035	TOWNSHIP OF MCMILLAN, LOT 15, CONCESSION 8	27.43
C20-26	0086+024.200	100-3	100-2 100-3	ON	COCHRANE	6R2036	TOWNSHIP OF MCMILLAN, LOT 14, CONCESSION 8;	27.43
C20-26	0086+024.700	100-3	100-2 100-3	ON	COCHRANE	6R2036	TOWNSHIP OF MCMILLAN, LOT 13, CONCESSION 8	27.43
C20-26	0086+025.245	100-3	100-2 100-3	ON	COCHRANE	6R2036	TOWNSHIP OF MCMILLAN, LOT 12, CONCESSION 8	27.43
C20-26	0086+025.736	100-3	100-2 100-3	ON	COCHRANE	6R2036	TOWNSHIP OF MCMILLAN, LOT 11; CONCESSION 8;	27.43
C20-26	0086+026.210	100-3	100-2 100-3	ON	COCHRANE	6R2036	TOWNSHIP OF MCMILLAN, LOT 10, CONCESSION 8;	27.43
C20-26	0086+026.789	100-3	100-2 100-3	ON	COCHRANE	6R2036	TOWNSHIP OF MCMILLAN, LOT 9, CONCESSION 8	27.43
C20-26	0086+027.250	100-3	100-2 100-3	ON	COCHRANE	6R2036	TOWNSHIP OF MCMILLAN, LOT 8, CONCESSION 8	27.43
C20-28	0086+027.850	100-3	100-2 100-3	ON	COCHRANE	6R2037	TOWNSHIP OF MCMILLAN, LOT 7, CONCESSION 8; Rd Allowance; Bed & Shore of Nagagami River,	27.43
C20-28	0086+028.161	100-3	100-2 100-3	ON	COCHRANE	6R2037	TOWNSHIP OF MCMILLAN, Bed & Shore of Nagagami River, LOT 7, CONCESSION 7	27.43
C20-28	0086+028.350	100-3	100-2 100-3	ON	COCHRANE	6R2037	TOWNSHIP OF MCMILLAN, LOT 6, CONCESSION 7	27.43
C20-28	0086+028.890	100-3	100-2 100-3	ON	COCHRANE	6R2037	TOWNSHIP OF MCMILLAN, LOT 5, CONCESSION 7;	27.43
C20-28	0086+029.400	100-3	100-2 100-3	ON	COCHRANE	6R2037	TOWNSHIP OF MCMILLAN, LOT 4, CONCESSION 7	27.43
C20-28	0086+029.900	100-3	100-2 100-3	ON	COCHRANE	6R2037	TOWNSHIP OF MCMILLAN, LOT 3, CONCESSION 7;	27.43
C20-28	0086+030.410	100-3	100-2 100-3	ON	COCHRANE	6R2037	TOWNSHIP OF MCMILLAN, LOT 2, CONCESSION 7	27.43
C20-28	0086+031.005	100-3	100-2 100-3	ON	COCHRANE	6R2037	TOWNSHIP OF MCMILLAN, LOT 1, CONCESSION 7	27.43

Schedule A

TRANSFER AGREEMENT

<u>TCPL File Number</u>	<u>MLV Valve + KM Post</u>	<u>Converted Pipeline</u>	<u>Line No(s) within Easement</u>	<u>Province</u>	<u>Municipality</u>	<u>Plan Number</u>	<u>Legal Land Location</u>	<u>ROW Width (metres)</u>
C21-2	0087+000.109	100-3	100-2 100-3	ON	COCHRANE	6R2255	TOWNSHIP OF GILL, LOT 28, CONCESSION 7	27.43
C21-3	0087+000.292	100-3	100-2 100-3	ON	COCHRANE	6R2255	TOWNSHIP OF GILL, LOT 28, CONCESSION 6	27.43
C21-3	0087+000.850	100-3	100-2 100-3	ON	COCHRANE	6R2255	TOWNSHIP OF GILL, LOT 27, CONCESSION 6; Skunk River	27.43
C21-6	0087+001.420	100-3	100-2 100-3	ON	COCHRANE	6R2255	TOWNSHIP OF GILL, LOT 26, CONCESSION 6	27.43
C21-6	0087+001.950	100-3	100-2 100-3	ON	COCHRANE	6R2255	TOWNSHIP OF GILL, LOT 25, CONCESSION 6	27.43
C21-8	0087+002.488	100-3	100-2 100-3	ON	COCHRANE	6R2255	TOWNSHIP OF GILL, LOT 24, CONCESSION 6	27.43
C21-8	0087+003.020	100-3	100-2 100-3	ON	COCHRANE	6R2255	TOWNSHIP OF GILL, LOT 23, CONCESSION 6	27.43
C21-8	0087+003.480	100-3	100-2 100-3	ON	COCHRANE	6R2256	TOWNSHIP OF GILL, LOT 22, CONCESSION 6	27.43
C21-8	0087+004.075	100-3	100-2 100-3	ON	COCHRANE	6R2256	TOWNSHIP OF GILL, LOT 21, CONCESSION 6	27.43
C21-8	0087+004.250	100-3	100-2 100-3	ON	COCHRANE	6R2256	TOWNSHIP OF GILL, LOT 21, CONCESSION 5;	27.43
C21-8	0087+004.600	100-3	100-2 100-3	ON	COCHRANE	6R2256	TOWNSHIP OF GILL, LOT 20, CONCESSION 5;	27.43
C21-10	0087+005.200	100-3	100-2 100-3	ON	COCHRANE	6R2256	TOWNSHIP OF GILL, LOT 19, CONCESSION 5	27.43
C21-11	0087+005.702	100-3	100-2 100-3	ON	COCHRANE	6R2256	TOWNSHIP OF GILL, LOT 18, CONCESSION 5; Shekak River, Water Power Reservation	27.43
C21-12	0087+006.300	100-3	100-2 100-3	ON	COCHRANE	6R2256	TOWNSHIP OF GILL, LOT 17, CONCESSION 5	27.43
C21-12	0087+006.800	100-3	100-2 100-3	ON	COCHRANE	6R2257	TOWNSHIP OF GILL, LOT 16, CONCESSION 5	27.43
C21-12	0087+007.300	100-3	100-2 100-3	ON	COCHRANE	6R2257	TOWNSHIP OF GILL, LOT 15, CONCESSION 5	27.43
C21-12	0087+007.800	100-3	100-2 100-3	ON	COCHRANE	6R2257	TOWNSHIP OF GILL, LOT 14, CONCESSION 5;	27.43
C21-14	0087+008.300	100-3	100-2 100-3	ON	COCHRANE	6R2257	TOWNSHIP OF GILL, LOT 13, CONCESSION 5	27.43

Schedule A

TRANSFER AGREEMENT

<u>TCPL File Number</u>	<u>MLV Valve + KM Post</u>	<u>Converted Pipeline</u>	<u>Line No(s) within Easement</u>	<u>Province</u>	<u>Municipality</u>	<u>Plan Number</u>	<u>Legal Land Location</u>	<u>ROW Width (metres)</u>
C21-14	0087+008.900	100-3	100-2 100-3	ON	COCHRANE	6R2257	TOWNSHIP OF GILL, LOT 12, CONCESSION 5	27.43
C21-14	0087+009.400	100-3	100-2 100-3	ON	COCHRANE	6R2257	TOWNSHIP OF GILL, LOT 11, CONCESSION 5	27.43
C21-14	0087+009.965	100-3	100-2 100-3	ON	COCHRANE	6R2257	TOWNSHIP OF GILL, LOT 10, CONCESSION 5, LOT 10, CONCESSION 4	27.43
C21-12,13,14,15	0087+010.289	100-3	100-2 100-3	ON	COCHRANE	6R2257	TOWNSHIP OF GILL, LOT 10, CONCESSION 4	27.43
C21-16	0087+010.500	100-3	100-2 100-3	ON	COCHRANE	6R1978	TOWNSHIP OF GILL, LOT 9, CONCESSION 4	27.43
C21-16	0087+010.995	100-3	100-2 100-3	ON	COCHRANE	6R1978	TOWNSHIP OF GILL, LOT 8, CONCESSION 4	27.43
C21-16	0087+011.502	100-3	100-2 100-3	ON	COCHRANE	6R1978	TOWNSHIP OF GILL, LOT 7, CONCESSION 4	27.43
C21-18	0087+012.015	100-3	100-2 100-3	ON	COCHRANE	6R1979	TOWNSHIP OF GILL, LOT 6, CONCESSION 4	27.43
C21-18	0087+012.500	100-3	100-2 100-3	ON	COCHRANE	6R1979	TOWNSHIP OF GILL, LOT 5, CONCESSION 4	27.43
C21-18	0087+013.020	100-3	100-2 100-3	ON	COCHRANE	6R1979	TOWNSHIP OF GILL, LOT 4, CONCESSION 4	27.43
C21-18	0087+013.500	100-3	100-2 100-3	ON	COCHRANE	6R1979	TOWNSHIP OF GILL, LOT 3, CONCESSION 4;	27.43
C21-18	0087+014.075	100-3	100-2 100-3	ON	COCHRANE	6R1979	TOWNSHIP OF GILL, LOT 2, CONCESSION 4;	27.43
C21-18	0087+014.562	100-3	100-2 100-3	ON	COCHRANE	6R1979	TOWNSHIP OF GILL, LOT 1, CONCESSION 4	27.43
C21-21	0087+015.054	100-3	100-2 100-3	ON	COCHRANE	6R1980	TOWNSHIP OF STUDHOLME, LOT 28, CONCESSION 4	27.43
C21-21	0087+015.700	100-3	100-2 100-3	ON	COCHRANE	6R1980	TOWNSHIP OF STUDHOLME, LOT 27, CONCESSION 4;	27.43
C21-21	0087+016.261	100-3	100-2 100-3	ON	COCHRANE	6R1980	TOWNSHIP OF STUDHOLME, LOT 26, CONCESSION 4	27.43
C21-21	0087+016.799	100-3	100-2 100-3	ON	COCHRANE	6R1980	TOWNSHIP OF STUDHOLME, LOT 25, CONCESSION 4	27.43
C21-23,24,25,27	0087+017.279	100-3	100-2 100-3	ON	COCHRANE	6R1981	TOWNSHIP OF STUDHOLME, LOT 24, CONCESSION 4	27.43

Schedule A

TRANSFER AGREEMENT

<u>TCPL File Number</u>	<u>MLV Valve + KM Post</u>	<u>Converted Pipeline</u>	<u>Line No(s) within Easement</u>	<u>Province</u>	<u>Municipality</u>	<u>Plan Number</u>	<u>Legal Land Location</u>	<u>ROW Width (metres)</u>
C21-23,24,25,27	0087+017.846	100-3	100-2 100-3	ON	COCHRANE	6R1981	TOWNSHIP OF STUDHOLME, LOT 23, CONCESSION 4	27.43
C21-23,24,25,27	0087+018.350	100-3	100-2 100-3	ON	COCHRANE	6R1981	TOWNSHIP OF STUDHOLME, LOT 22, CONCESSION 4	27.43
C21-23,24,25,27	0087+018.850	100-3	100-2 100-3	ON	COCHRANE	6R1981	TOWNSHIP OF STUDHOLME, LOT 21, CONCESSION 4,	27.43
C21-23,24,25,27	0087+019.233	100-3	100-2 100-3	ON	COCHRANE	6R1981	TOWNSHIP OF STUDHOLME, LOT 21, CONCESSION 5,	27.43
C21-23,24,25,27	0087+019.500	100-3	100-2 100-3	ON	COCHRANE	6R1981	TOWNSHIP OF STUDHOLME, LOT 20, CONCESSION 5,	27.43
C21-23,24,25,27	0087+019.850	100-3	100-2 100-3	ON	COCHRANE	6R1981	TOWNSHIP OF STUDHOLME, LOT 19, CONCESSION 5	27.43
C21-23,24,25,27	0087+020.442	100-3	100-2 100-3	ON	COCHRANE	6R1982	TOWNSHIP OF STUDHOLME, LOT 18, CONCESSION 5	27.43
C21-29/30	0087+020.752	100-3	100-3	ON	COCHRANE	6R6498	TOWNSHIP OF STUDHOLME, LOT 18, CONCESSION 5	30
C21-29/30	0087+020.752	100-3	100-3	ON	COCHRANE	6R6498	TOWNSHIP OF STUDHOLME, LOT 17, CONCESSION 5	30
C21-29/30	0087+021.610	100-3	100-3	ON	COCHRANE	6R6499	TOWNSHIP OF STUDHOLME, LOT 16, CONCESSION 5	30
C21-29/30	0087+022.108	100-3	100-3	ON	COCHRANE	6R6499	TOWNSHIP OF STUDHOLME, LOT 15, CONCESSION 5	30
C21-29/30	0087+022.802	100-3	100-3	ON	COCHRANE	6R6499	TOWNSHIP OF STUDHOLME, LOT 14, CONCESSION 5	30
C21-29/30	0087+023.122	100-3	100-3	ON	COCHRANE	6R6500	TOWNSHIP OF STUDHOLME, LOT 13, CONCESSION 5	30
C21-31	0087+023.740	100-3	100-3	ON	COCHRANE	6R6500	TOWNSHIP OF STUDHOLME, LOT 12, CONCESSION 5	30
C21-31	0087+024.302	100-3	100-3	ON	COCHRANE	6R6500	TOWNSHIP OF STUDHOLME, LOT 11, CONCESSION 5	30
C21-31	0087+024.840	100-3	100-3	ON	COCHRANE	6R6500	TOWNSHIP OF STUDHOLME, LOT 10, CONCESSION 5	30
C21-32	0087+024.970	100-3	100-3	ON	COCHRANE	6R6501	TOWNSHIP OF STUDHOLME, LOT 10, CONCESSION 4	30
C21-32	0087+025.360	100-3	100-3	ON	COCHRANE	6R6501	TOWNSHIP OF STUDHOLME, LOT 9, CONCESSION 4	30
C21-32	0087+025.895	100-3	100-3	ON	COCHRANE	6R6501	TOWNSHIP OF STUDHOLME, LOT 8, CONCESSION 4	30

Schedule A

TRANSFER AGREEMENT

<u>TCPL File Number</u>	<u>MLV Valve + KM Post</u>	<u>Converted Pipeline</u>	<u>Line No(s) within Easement</u>	<u>Province</u>	<u>Municipality</u>	<u>Plan Number</u>	<u>Legal Land Location</u>	<u>ROW Width (metres)</u>
C21-32 & 35	0087+026.140	100-3	100-3	ON	COCHRANE	6R6502	TOWNSHIP OF STUDHOLME, LOT 8, CONCESSION 4	30
C21-35	0087+026.409	100-3	100-3	ON	COCHRANE	6R6502	TOWNSHIP OF STUDHOLME, LOT 7, CONCESSION 4	30
C21-35	0087+026.973	100-3	100-3	ON	COCHRANE	6R6502	TOWNSHIP OF STUDHOLME, LOT 6, CONCESSION 4	30
C21-35	0087+027.500	100-3	100-3	ON	COCHRANE	6R6502	TOWNSHIP OF STUDHOLME, LOT 5, CONCESSION 4	30
C21-35, C21-37	0087+028.000	100-3	100-3	ON	COCHRANE	6R6503	TOWNSHIP OF STUDHOLME, LOT 4, CONCESSION 4	30
C21-36	0087+028.134	100-3	100-3	ON	COCHRANE	6R6503	TOWNSHIP OF STUDHOLME, KABINAKAGAMI RIVER	30
C21-37	0087+028.510	100-3	100-3	ON	COCHRANE	6R6503	TOWNSHIP OF STUDHOLME, LOT 3, CONCESSION 4	30
C21-37	0087+028.997	100-3	100-3	ON	COCHRANE	6R6504	TOWNSHIP OF STUDHOLME, LOT 2, CONCESSION 4	30
C21-37	0087+029.500	100-3	100-3	ON	COCHRANE	6R6504	TOWNSHIP OF STUDHOLME, LOT 1, CONCESSION 4	30
C21-39	0087+030.058	100-3	100-3	ON	COCHRANE	6R6507	TOWNSHIP OF STODDART, LOT 28, CONCESSION 4	30
C21-40B	0088+000.048	100-3	100-3	ON	COCHRANE	6R5911	TOWNSHIP OF STODDART, LOT 27, CONCESSION 4	20
C21-40B	0088+000.145	100-3	100-2 100-3	ON	COCHRANE	6R1985	TOWNSHIP OF STODDART, LOT 27, CONCESSION 4	27.43
C21-40B	0088+000.600	100-3	100-2 100-3	ON	COCHRANE	6R1985	TOWNSHIP OF STODDART, LOT 26, CONCESSION 4	27.43
C21-40B	0088+001.142	100-3	100-2 100-3	ON	COCHRANE	6R1985	TOWNSHIP OF STODDART, LOT 25, CONCESSION 4	27.43
C21-42	0088+001.633	100-3	100-2 100-3	ON	COCHRANE	6R1986	TOWNSHIP OF STODDDART, LOT 24, CONCESSION 4	27.43
C21-42, 44	0088+002.120	100-3	100-2 100-3	ON	COCHRANE	6R1986	TOWNSHIP OF STODDDART, LOT 23, CONCESSION 4	27.43
C21-42, 44	0088+002.418	100-3	100-2 100-3	ON	COCHRANE	6R1986	TOWNSHIP OF STODDDART, LOT 23, CONCESSION 3	27.43
C21-44	0088+002.740	100-3	100-2 100-3	ON	COCHRANE	6R1986	TOWNSHIP OF STODDDART, LOT 22, CONCESSION 3	27.43
C21-44	0088+003.250	100-3	100-2 100-3	ON	COCHRANE	6R1986	TOWNSHIP OF STODDDART, LOT 21, CONCESSION 3	27.43

Schedule A

TRANSFER AGREEMENT

<u>TCPL File Number</u>	<u>MLV Valve + KM Post</u>	<u>Converted Pipeline</u>	<u>Line No(s) within Easement</u>	<u>Province</u>	<u>Municipality</u>	<u>Plan Number</u>	<u>Legal Land Location</u>	<u>ROW Width (metres)</u>
C21-44	0088+003.870	100-3	100-2 100-3	ON	COCHRANE	6R1986	TOWNSHIP OF STODDDART, LOT 20, CONCESSION 3	27.43
C21-44	0088+004.581	100-3	100-2 100-3	ON	COCHRANE	6R1986	TOWNSHIP OF STODDDART, LOT 19, CONCESSION 3	27.43
C21-46	0088+004.949	100-3	100-2 100-3	ON	COCHRANE	6R1991	TOWNSHIP OF STODDDART, LOT 18, CONCESSION 3	27.43
C21-46	0088+005.521	100-3	100-2 100-3	ON	COCHRANE	6R1991	TOWNSHIP OF STODDDART, LOT 17, CONCESSION 3; BED & SHORE VALENTINE RIVER	27.43
C21-46	0088+006.027	100-3	100-2 100-3	ON	COCHRANE	6R1991	TOWNSHIP OF STODDDART, LOT 16, CONCESSION 3	27.43
C21-46	0088+006.545	100-3	100-2 100-3	ON	COCHRANE	6R1991	TOWNSHIP OF STODDDART, LOT 15, CONCESSION 3	27.43
C21-48	0088+007.019	100-3	100-2 100-3	ON	COCHRANE	6R1991	TOWNSHIP OF STODDDART, LOT 15, CONCESSION 2	27.43
C21-48	0088+007.269	100-3	100-2 100-3	ON	COCHRANE	6R1991	TOWNSHIP OF STODDDART, LOT 14, CONCESSION 2	27.43
C21-48	0088+007.780	100-3	100-2 100-3	ON	COCHRANE	6R1991	TOWNSHIP OF STODDDART, LOT 13, CONCESSION 2	27.43
C21-48	0088+008.174	100-3	100-2 100-3	ON	COCHRANE	6R1975	TOWNSHIP OF STODDDART, LOT 12, CONCESSION 2	27.43
C21-50	0088+008.750	100-3	100-3	ON	COCHRANE	6R6073	TOWNSHIP OF STODDART, LOTS 9,10,11,12, CONCESSION 2	20
C21-50	0088+009.635	100-3	100-2 100-3	ON	COCHRANE	6R1975	TOWNSHIP OF STODDDART, LOT 9, CONCESSION 2	27.43
C21-52	0088+010.190	100-3	100-2 100-3	ON	COCHRANE	6R1975	TOWNSHIP OF STODDDART, LOT 8, CONCESSION 2	27.43
C21-52	0088+010.680	100-3	100-2 100-3	ON	COCHRANE	6R1975	TOWNSHIP OF STODDDART, LOT 7, CONCESSION 2	27.43
C21-54A	0088+011.309	100-3	100-2 100-3	ON	COCHRANE	6R1976	TOWNSHIP OF STODDDART, LOT 6, CONCESSION 2	27.43
C21-54A,54B,54C	0088+011.820	100-3	100-2 100-3	ON	COCHRANE	6R1976	TOWNSHIP OF STODDDART, LOT 5, CONCESSION 2	27.43
C21-54C	0088+012.380	100-3	100-2 100-3	ON	COCHRANE	6R1976	TOWNSHIP OF STODDDART, LOT 4, CONCESSION 2	27.43
C21-54C	0088+012.880	100-3	100-2 100-3	ON	COCHRANE	6R1976	TOWNSHIP OF STODDDART, LOT 3, CONCESSION 2	27.43

Schedule A

TRANSFER AGREEMENT

<u>TCPL File Number</u>	<u>MLV Valve + KM Post</u>	<u>Converted Pipeline</u>	<u>Line No(s) within Easement</u>	<u>Province</u>	<u>Municipality</u>	<u>Plan Number</u>	<u>Legal Land Location</u>	<u>ROW Width (metres)</u>
C21-54C	0088+013.408	100-3	100-2 100-3	ON	COCHRANE	6R1976	TOWNSHIP OF STODDDART, LOT 2, CONCESSION 2	27.43
C21-54C	0088+013.880	100-3	100-2 100-3	ON	COCHRANE	6R1976	TOWNSHIP OF STODDDART, LOT 1, CONCESSION 2	27.43
C22-3/4/5	0088+015.000	100-3	100-2 100-3	ON	COCHRANE	6R1961	TOWNSHIP OF HANLAN, LOT 28, CONCESSION 1	27.43
C22-3/4/5	0088+015.060	100-3	100-2 100-3	ON	COCHRANE	6R1961	TOWNSHIP OF HANLAN, LOT 27, CONCESSION 1	27.43
C22-3/4/5	0088+015.580	100-3	100-2 100-3	ON	COCHRANE	6R1961	TOWNSHIP OF HANLAN, LOT 26, CONCESSION 1	27.43
C22-7/8	0088+016.140	100-3	100-2 100-3	ON	COCHRANE	6R1962	TOWNSHIP OF HANLAN, LOT 25, CONCESSION 1	27.43
C22-26	0088+022.505	100-3	100-2 100-3	ON	COCHRANE	6R2023	TOWNSHIP OF WAY, LOT 14, CONCESSION 11	27.43
C22-29	0088+023.184	100-3	100-2 100-3	ON	COCHRANE	6R2022	TOWNSHIP OF WAY, LOT 12, CONCESSION 11	27.43
C22-37	0088+026.873	100-3	100-3	ON	COCHRANE	6R2061	TOWNSHIP OF WAY, MATTAWISHKWIA RIVER	16.76
C22-65	0089+004.097	100-3	100-2 100-3	ON	COCHRANE	6R2062	TOWNSHIP OF KENDALL, LOT 21, CONCESSION 8	27.43
C22-68	0089+005.349	100-3	100-2 100-3	ON	COCHRANE	6R2294	TOWNSHIP OF KENDALL, LOT 19, CONCESSION 8	27.43
C20-70,71	0089+006.101	100-3	100-3	ON	COCHRANE	6R6351	TOWNSHIP OF KENDALL, PART OF THE BED OF NELLES CREEK	27.43
C22-74	0089+006.426	100-3	100-2 100-3	ON	COCHRANE	6R2520	TOWNSHIP OF KENDALL, LOT E/2 17, CONCESSION 8	27.43
C22-79	0089+007.965	100-3	100-2 100-3	ON	COCHRANE	6R2294	TOWNSHIP OF KENDALL, KENDALL CREEK	27.43
C22-81	0089+008.245	100-3	100-2 100-3	ON	COCHRANE	6R2294	TOWNSHIP OF KENDALL, LOT 13, CONCESSION 8	27.43
C22-94	0089+013.226	100-3	100-2 100-3	ON	COCHRANE	6R2293	TOWNSHIP OF KENDALL, LOT 4, 3, 2 & 1, CONCESSION 7	27.43
C22-99	0089+015.070	100-3	100-2 100-3	ON	COCHRANE	6R2288	TOWNSHIP OF DEVITT, LOT 28, CONCESSION 7; LOT 28, 27, 26, CONCESSION 6	27.43
C22-100/101	0089+016.793	100-3	100-3	ON	COCHRANE	6R6352	TOWNSHIP OF DEVITT (MATTICE-VAL-COTE), LOT 25, CONCESSION 6	27.43

Schedule A

TRANSFER AGREEMENT

<u>TCPL File Number</u>	<u>MLV Valve + KM Post</u>	<u>Converted Pipeline</u>	<u>Line No(s) within Easement</u>	<u>Province</u>	<u>Municipality</u>	<u>Plan Number</u>	<u>Legal Land Location</u>	<u>ROW Width (metres)</u>
C22-105	0089+017.854	100-3	100-2 100-3	ON	COCHRANE	6R2291	TOWNSHIP OF DEVITT, LOTS 23,22,21, CONCESSION 6	27.43
C22-108/109	0089+019.930	100-3	100-2 100-3	ON	COCHRANE	6R2291	TOWNSHIP OF DEVITT, LOT 19, CONCESSION 6	27.43
C22-111	0089+020.463	100-3	100-3	ON	COCHRANE	6R6320	TOWNSHIP OF DEVITT (MATTICE-VAL-COTE), LOT 18, CONC 6, LOT 18, CONC 5	27.43
C22-115,116	0089+020.989	100-3	100-3	ON	COCHRANE	6R6327	TOWNSHIP OF DEVITT (MATTICE-VAL-COTE), LOT 17, CONC 5 & LOT 16, CONC 5	27.43
C22-116/117	0089+022.023	100-3	100-2 100-3	ON	COCHRANE	6R2289	TOWNSHIP OF DEVITT, LOTS 15, 14, 13, CONCESSION 5	27.43
C22-118	0089+022.023	100-3	100-2 100-3	ON	COCHRANE	6R2292	TOWNSHIP OF DEVITT, LOT 12, CONCESSION 5	27.43
C22-123/124/125	0089+025.660	100-3	100-2 100-3	ON	COCHRANE	6R2292	TOWNSHIP OF DEVITT, LOTS 9 & 8, CONCESSION 4	27.43
C22-123/124/125	0089+026.235	100-3	100-3	ON	COCHRANE	6R6315	TOWNSHIP OF DEVITT (MATTICE-VAL-COTE), LOT 7, CONC 4	27.43
C22-139,140	0090+000.092	100-3	100-3	ON	COCHRANE	6R6365	TOWNSHIP OF EILBER (MATTICE-VAL-COTE), PART OF THE BED OF THE MISSINAIBI RIVER	27.43
C22-142A, 143	0090+000.776	100-3	100-3	ON	COCHRANE	6R6491	TOWNSHIP OF EILBER, LOT 26, CONCESSION 3	30
C22-142B	0090+000.867	100-3	100-3	ON	COCHRANE	6R6491	TOWNSHIP OF EILBER, PART OF THE BED OF FIVE MILE CREEK IN FRONT OF LOT 26, CONCESSION 3	27.43
C22-154	0090+003.448	100-3	100-2 100-3	ON	COCHRANE	6R1941	TOWNSHIP OF EILBER, LOTS 21 & 20, CONCESSION 2	27.43
C22-161A/C	0090+005.908	100-3	100-2 100-3	ON	COCHRANE	6R1940	TOWNSHIP OF EILBER, LOTS 17, CONCESSION 2	27.43
C22-162/164	0090+006.173	100-3	100-2 100-3	ON	COCHRANE	6R1940	TOWNSHIP OF EILBER, LOT 16, CONCESSION 2	27.43
C22-165/166	0090+006.707	100-3	100-2 100-3	ON	COCHRANE	6R1940	TOWNSHIP OF EILBER, LOT 15, CONCESSION 2, LOTS 15 & 14, CONCESSION 1	27.43
C22-171	0092+000.750	100-3	100-2 100-3	ON	COCHRANE	6R2024	TOWNSHIP OF EILBER, LOT 11, 10, 9, 8, CONCESSION I	27.43

Schedule A

TRANSFER AGREEMENT

<u>TCPL File Number</u>	<u>MLV Valve + KM Post</u>	<u>Converted Pipeline</u>	<u>Line No(s) within Easement</u>	<u>Province</u>	<u>Municipality</u>	<u>Plan Number</u>	<u>Legal Land Location</u>	<u>ROW Width (metres)</u>
C22-173	0092+002.659	100-3	100-2 100-3	ON	COCHRANE	6R2002	TOWNSHIP OF BARKER, LOT 8 & 7, CONCESSION 12	27.43
C22-178	0092+003.811	100-3	100-2 100-3	ON	COCHRANE	6R2002	TOWNSHIP OF BARKER, LOT 5, CONCESSION 12	27.43
C22-179/180/181	0092+004.074	100-3	100-2 100-3	ON	COCHRANE	6R2009	TOWNSHIP OF BARKER, LOT 4, 3, 2, CONCESSION 12; LOT 2, CONCESSION 11	27.43
C22-179/180/181	0092+006.251	100-3	100-2 100-3	ON	COCHRANE	6R2038	TOWNSHIP OF BARKER, LOT 1, CONCESSION 11	27.43
C23-2A/B/C	0092+006.820	100-3	100-2 100-3	ON	COCHRANE	6R2038	TOWNSHIP OF BARKER, LOT 28, 27, 26, 25, CONCESSION 11	27.43
C23-4	0092+009.214	100-3	100-2 100-3	ON	COCHRANE	6R2039	TOWNSHIP OF BARKER, LOT 24, CONCESSION 11	27.43
C23-4	0092+009.490	100-3	100-2 100-3	ON	COCHRANE	6R2039	TOWNSHIP OF MCREA, LOT 24, W/2 LOT 23, CONCESSION 10	27.43
C23-8	0092+011.328	100-3	100-2 100-3	ON	COCHRANE	6R2039	TOWNSHIP OF MCREA, LOT 20, CONCESSION 10	27.43
C23-14/15/16	0092+013.199	100-3	100-2 100-3	ON	COCHRANE	6R2040	TOWNSHIP OF MCREA, LOTS E/2 17, 16, CONCESSION 10; 16, 15, W/2 14, CONCESSION 9	27.43
C23-18	0092+015.051	100-3	100-2 100-3	ON	COCHRANE	6R2040	TOWNSHIP OF MCREA, LOT 13, CONCESSION 9	27.43
C23-18	0092+015.593	100-3	100-2 100-3	ON	COCHRANE	6R2041	TOWNSHIP OF MCREA, LOT W/2 12, CONCESSION I9	27.43
C23-19	0092+015.862	100-3	100-2 100-3	ON	COCHRANE	6R2041	TOWNSHIP OF MCREA, LOT E/2 12, CONCESSION 9	27.43
C23-20/21/22	0092+016.141	100-3	100-2 100-3	ON	COCHRANE	6R2041	TOWNSHIP OF MCREA, LOTS 11, 10, 9, CONCESSION 9	27.43
C23-31	0092+018.536	100-3	100-2 100-3	ON	COCHRANE	6R2041	TOWNSHIP OF MCREA, LOT 7, CONCESSION 8	27.43
C23-33/34	0092+018.825	100-3	100-2 100-3	ON	COCHRANE	6R2042	TOWNSHIP OF MCREA, LOT 6, CONCESSION 8	27.43
C23-37	0092+020.413	100-3	100-2 100-3	ON	COCHRANE	6R2042	TOWNSHIP OF MCREA, LOT 3, CONCESSION 8	27.43
C23-48/49	0092+023.686	100-3	100-2 100-3	ON	COCHRANE	6R2259	TOWNSHIP OF IDINGTON, LOT 26 & 25, CONCESSION 10	27.43

Schedule A

TRANSFER AGREEMENT

<u>TCPL File Number</u>	<u>MLV Valve + KM Post</u>	<u>Converted Pipeline</u>	<u>Line No(s) within Easement</u>	<u>Province</u>	<u>Municipality</u>	<u>Plan Number</u>	<u>Legal Land Location</u>	<u>ROW Width (metres)</u>
C23-51/52/53A	0092+024.333	100-3	100-2 100-3	ON	COCHRANE	6R2260	TOWNSHIP OF IDINGTON, OPASATKIA RIVER, LOTS 24, 23, 22, CONCESSION 10	27.43
C23-56	0092+026.400	100-3	100-2 100-3	ON	COCHRANE	6R2260	TOWNSHIP OF IDINGTON, LOT 21, 20 & 19, CONCESSION 9	27.43
C23-58	0092+027.610	100-3	100-2 100-3	ON	COCHRANE	6R2261	TOWNSHIP OF IDINGTON, LOT 18, CONCESSION 9	27.43
C23-61/62	0092+028.531	100-3	100-2 100-3	ON	COCHRANE	6R2261	TOWNSHIP OF IDINGTON, LOTS 17, 16, 15, 14, 13, CONCESSION 9; LOT 13, CONCESSION 8	27.43
C23-65	0092+030.616	100-3	100-2 100-3	ON	COCHRANE	6R1932	TOWNSHIP OF IDINGTON, LOTS 12, 11, 10 & 9, CONCESSION 8	27.43
C23-67/68	0093+001.572	100-3	100-2 100-3	ON	COCHRANE	6R1932	TOWNSHIP OF IDINGTON, LOTS 9 & 8, CONCESSION 7	27.43
C23-66	0093+003.065	100-3	100-2 100-3	ON	COCHRANE	6R1932	TOWNSHIP OF IDINGTON, LOT 7, CONCESSION 6	27.43
C23-75	0093+004.682	100-3	100-2 100-3	ON	COCHRANE	6R1933	TOWNSHIP OF IDINGTON, LOT 4, 3, & 2, CONCESSION 4	27.43
C23-77	0093+006.299	100-3	100-2 100-3	ON	COCHRANE	6R1933	TOWNSHIP OF IDINGTON, LOT 1, CONCESSION 3	27.43
C23-80B	0093+007.188	100-3	100-2 100-3	ON	COCHRANE	6R1934	TOWNSHIP OF WILLIAMSON, LOT 28, CONCESSION 3	27.43
C23-83D	0093+008.718	100-3	100-2 100-3	ON	COCHRANE	6R1934	TOWNSHIP OF WILLIAMSON, LOT 25, CONCESSION 2	27.43
C23-89/90	0093+011.043	100-3	100-2 100-3	ON	COCHRANE	6R1935	TOWNSHIP OF WILLIAMSON, LOTS 21 & 20, CONCESSION 1	27.43
C23-92	0093+011.685	100-3	100-2 100-3	ON	COCHRANE	6R1936	TOWNSHIP OF WILLIAMSON, LOT 21 & BED OF LOST RIVER IN LOT 20, CONCESSION 18	27.43
C23-96X	0093+012.827	100-3	100-2 100-3	ON	COCHRANE	6R1936	TOWNSHIP OF WILLIAMSON, BED OF MATHER CREEK IN LOT 19, CONCESSION 18	27.43
C23-97/98A	0093+012.836	100-3	100-2 100-3	ON	COCHRANE	6R1936	TOWNSHIP OF WILLIAMSON, LOT 18, CONCESSION 18	27.43
C23-98/99A	0093+013.200	100-3	100-2 100-3	ON	COCHRANE	6R1936	TOWNSHIP OF WILLIAMSON, LOT 18, 17, 16 & 15, CONCESSION 17	27.43
C23-102	0093+015.113	100-3	100-2 100-3	ON	COCHRANE	6R1937	TOWNSHIP OF WILLIAMSON, LOT 15, 14 & 13, CONCESSION 16	27.43

Schedule A

TRANSFER AGREEMENT

<u>TCPL File Number</u>	<u>MLV Valve + KM Post</u>	<u>Converted Pipeline</u>	<u>Line No(s) within Easement</u>	<u>Province</u>	<u>Municipality</u>	<u>Plan Number</u>	<u>Legal Land Location</u>	<u>ROW Width (metres)</u>
C23-105A	0093+016.872	100-3	100-2 100-3	ON	COCHRANE	6R1937	TOWNSHIP OF WILLIAMSON, LOT 11, CONCESSION XVI AND LOT 11, CONCESSION 15	27.43
C23-112C	0093+020.746	100-3	100-2 100-3	ON	COCHRANE	6R1938	TOWNSHIP OF WILLIAMSON, LOT 5, CONCESSION 13	27.43
C23-122/123/126	0093+023.098	100-3	100-2 100-3	ON	COCHRANE	6R6463	TOWNSHIP OF O'BRIEN, PART OF LOTS 29, 28 & 27, CONCESSION 12	27.43
C23-126	0093+024.180	100-3	100-2 100-3	ON	COCHRANE	6R6462	TOWNSHIP OF O'BRIEN, PART OF LOT 27, CONCESSION 11	27.43
C24-1/2/3	0093+025.564	100-3	100-2 100-3 100-4	ON	COCHRANE	6R6529	TOWNSHIP OF O'BRIEN, BED OF KAPUSKASING RIVER	47.24
C24-22A	0095+006.881	100-3	100-3	ON	COCHRANE	6R5913	TOWNSHIP OF O'BRIEN, LOT 10, CONCESSION 9	20
C24-23	0095+007.893	100-3	100-3	ON	COCHRANE	6R5913	TOWNSHIP OF O'BRIEN, LOT 8, CONCESSION 9 & LILY RIVER	20
C24-29	0095+009.994	100-3	100-2 100-3	ON	COCHRANE	6R2063	TOWNSHIP OF O'BRIEN, LOT 4, CONCESSION 9	27.43
C24-30	0095+010.452	100-3	100-2 100-3	ON	COCHRANE	6R2063	TOWNSHIP OF O'BRIEN, LOT 2 & 3, CONCESSION 9	27.43
C24-32	0095+011.171	100-3	100-2 100-3	ON	COCHRANE	6R2063	TOWNSHIP OF O'BRIEN, LOT 1 & 2, CONCESSION 8	27.43
C24-35	0095+012.331	100-3	100-2 100-3	ON	COCHRANE	6R2003	TOWNSHIP OF FAUQUIER, LOT 28 & 29, CONCESSION 52	27.43
C24-39A	0095+013.956	100-3	100-2 100-3	ON	COCHRANE	6R2003	TOWNSHIP OF FAUQUIER, LOT 26, CONCESSION 4	27.43
C24-66	0095+025.378	100-3	100-3	ON	COCHRANE	6R6082	TOWNSHIP OF FAUQUIER, LOT 5, CONCESSION 2	27.43
C24-69	0095+027.042	100-3	100-2 100-3	ON	COCHRANE	6R2265	TOWNSHIP OF FAUQUIER, LOT 2, CONCESSION 1	27.43
C24-69	0095+027.560	100-3	100-2 100-3	ON	COCHRANE	6R2265	TOWNSHIP OF FAUQUIER, LOT 1, CONCESSION 1	27.43
C24-76	0095+028.995	100-3	100-2 100-3	ON	COCHRANE	6R2266	TOWNSHIP OF SHACKLETON, LOT 29, CONCESSION 12	27.43
C24-82	0095+031.266	100-3	100-3	ON	COCHRANE	6R5912	TOWNSHIP OF SHACKLETON, LOT 26, CONCESSION 11, GROUNDHOG RIVER	12.19
C24-88	0097+001.102	100-3	100-2 100-3	ON	COCHRANE	6R1870	TOWNSHIP OF SHACKLETON, LOT 23, CONCESSION 11,	42.67

Schedule A

TRANSFER AGREEMENT

<u>TCPL File Number</u>	<u>MLV Valve + KM Post</u>	<u>Converted Pipeline</u>	<u>Line No(s) within Easement</u>	<u>Province</u>	<u>Municipality</u>	<u>Plan Number</u>	<u>Legal Land Location</u>	<u>ROW Width (metres)</u>
C24-88	0097+001.625	100-3	100-2 100-3	ON	COCHRANE	6R1870	TOWNSHIP OF SHACKLETON, LOT 22, CONCESSION 11,	42.67
C24-91B	0097+003.215	100-3	100-2 100-3	ON	COCHRANE	6R1870	TOWNSHIP OF SHACKLETON, LOT 20, CONCESSION 10	42.67
C24-98/99/100	0097+003.215	100-3	100-2 100-3	ON	COCHRANE	6R1871	TOWNSHIP OF SHACKLETON, LOT 13, CONCESSION 10	27.43
C24-102	0097+006.970	100-3	100-2 100-3	ON	COCHRANE	6R1872	TOWNSHIP OF SHACKLETON, LOT 12, CONCESSION 9	27.43
C24-102	0097+007.500	100-3	100-2 100-3	ON	COCHRANE	6R1872	TOWNSHIP OF SHACKLETON, LOT 11, CONCESSION 9	27.43
C24-105B	0097+008.775	100-3	100-2 100-3	ON	COCHRANE	6R1872	TOWNSHIP OF SHACKLETON, LOT 9, CONCESSION 9	27.43
C24-105B	0097+009.000	100-3	100-2 100-3	ON	COCHRANE	6R1872	TOWNSHIP OF SHACKLETON, LOT 8, CONCESSION 9	27.43
C24-109	0097+010.321	100-3	100-2 100-3	ON	COCHRANE	6R1873	TOWNSHIP OF SHACKLETON, LOT 6, CONCESSION 9	42.67
C24-109	0097+010.500	100-3	100-2 100-3	ON	COCHRANE	6R1873	TOWNSHIP OF SHACKLETON, LOT 5, CONCESSION 9	42.67
C24-109	0097+011.089	100-3	100-2 100-3	ON	COCHRANE	6R1873	TOWNSHIP OF SHACKLETON, LOT 4, CONCESSION 9	42.67
C24-121	0097+015.407	100-3	100-2 100-3	ON	COCHRANE	6R1867	TOWNSHIP OF HAGGART, LOT 24, CONCESSION 9	27.43
C24-121	0097+016.450	100-3	100-2 100-3	ON	COCHRANE	6R1867	TOWNSHIP OF HAGGART, LOT 22, CONCESSION 9	27.43
C24-132	0097+019.575	100-3	100-2 100-3	ON	COCHRANE	6R1859	TOWNSHIP OF HAGGART, LOT 16, CONCESSION 9, POPLAR RAPIDS RIVER	27.43
C24-138	0097+021.595	100-3	100-2 100-3	ON	COCHRANE	6R1874	TOWNSHIP OF HAGGART, LOT 12, CONCESSION 9,	27.43
C24-138	0097+022.120	100-3	100-2 100-3	ON	COCHRANE	6R1874	TOWNSHIP OF HAGGART, LOT 11, CONCESSION 9,	27.43
C24-140	0097+022.462	100-3	100-2 100-3	ON	COCHRANE	6R1874	TOWNSHIP OF HAGGART, LOT 11, CONCESSION 8	27.43
C24-140	0097+022.610	100-3	100-2 100-3	ON	COCHRANE	6R1874	TOWNSHIP OF HAGGART, LOT 10, CONCESSION 8	27.43
C24-140	0097+023.180	100-3	100-2 100-3	ON	COCHRANE	6R1882	TOWNSHIP OF HAGGART, LOT 9, CONCESSION 8	27.43

Schedule A

TRANSFER AGREEMENT

<u>TCPL File Number</u>	<u>MLV Valve + KM Post</u>	<u>Converted Pipeline</u>	<u>Line No(s) within Easement</u>	<u>Province</u>	<u>Municipality</u>	<u>Plan Number</u>	<u>Legal Land Location</u>	<u>ROW Width (metres)</u>
C24-140	0097+023.723	100-3	100-2 100-3	ON	COCHRANE	6R1882	TOWNSHIP OF HAGGART, LOT 8, CONCESSION 8	27.43
C24-140	0097+024.262	100-3	100-2 100-3	ON	COCHRANE	6R1882	TOWNSHIP OF HAGGART, LOT 7, CONCESSION 8	27.43
C24-142A	0097+024.843	100-3	100-2 100-3	ON	COCHRANE	6R1875	TOWNSHIP OF HAGGART, LOT W/2 6, CONCESSION 8	27.43
C24-142D	0097+025.657	100-3	100-2 100-3	ON	COCHRANE	6R1875	TOWNSHIP OF HAGGART, E/2 LOT 5, CONCESSION 7	27.43
C24-142F/143	0097+025.847	100-3	100-2 100-3	ON	COCHRANE	6R1875	TOWNSHIP OF HAGGART, LOT 4, CONCESSION 7	27.43
C24-142F/143	0097+026.500	100-3	100-2 100-3	ON	COCHRANE	6R1876	TOWNSHIP OF HAGGART, LOT 3, CONCESSION 7	27.43
C24-148/149	0097+027.624	100-3	100-2 100-3	ON	COCHRANE	6R1876	TOWNSHIP OF HAGGART, LOT 1, CONCESSION 7	27.43
C24-148/149	0097+027.624	100-3	100-2 100-3	ON	COCHRANE	6R1856	TOWNSHIP OF KENDRY, LOT 28, CONCESSION 7	27.43
C25-9	0097+029.762	100-3	100-2 100-3	ON	COCHRANE	6R1910	TOWNSHIP OF KENDREY, LOT 26, CONCESSION 7, PART OF THE BED OF MATTAGAMI RIVER	27.43
C25-10	0097+030.079	100-3	100-2 100-3	ON	COCHRANE	6R1910	TOWNSHIP OF KENDREY, LOT 25, CONCESSION 7	27.43
C25-12	0097+030.572	100-3	100-2 100-3	ON	COCHRANE	6R1910	TOWNSHIP OF KENDREY, LOT 25, CONCESSION 6	27.43
C25-17	0099+000.461	100-3	100-2 100-3	ON	COCHRANE	6R2499	TOWNSHIP OF KENDREY, LOT 23, 22, 21 & 20, CONCESSION 6	27.43
C25-18	0099+002.500	100-3	100-2 100-3	ON	COCHRANE	6R2006	TOWNSHIP OF KENDREY, LOT 19, CONCESSIONS 6 & 5	27.43
C25-20	0099+003.129	100-3	100-2 100-3	ON	COCHRANE	6R2006	TOWNSHIP OF KENDREY, LOTS 18, 17, 16 & 15, CONCESSION 5	27.43
C25-22	0099+005.293	100-3	100-2 100-3	ON	COCHRANE	6R2006	TOWNSHIP OF KENDREY, LOTS 15, 14 & 13, CONCESSION 4	27.43
C25-24	0099+006.567	100-3	100-2 100-3	ON	COCHRANE	6R2006	TOWNSHIP OF KENDREY, LOTS 12, 11 & 10, CONCESSIONS 4, LOT 10, CONCESSION 3	27.43
C25-24	0099+008.280	100-3	100-2 100-3	ON	COCHRANE	6R2005	TOWNSHIP OF KENDREY, LOTS 9, 8 & 7, CONCESSION 3	27.43
C25-26	0099+010.000	100-3	100-2 100-3	ON	COCHRANE	6R2005	TOWNSHIP OF KENDREY, LOT 6, CONCESSION 3	27.43

Schedule A

TRANSFER AGREEMENT

<u>TCPL File Number</u>	<u>MLV Valve + KM Post</u>	<u>Converted Pipeline</u>	<u>Line No(s) within Easement</u>	<u>Province</u>	<u>Municipality</u>	<u>Plan Number</u>	<u>Legal Land Location</u>	<u>ROW Width (metres)</u>
C25-28	0099+010.439	100-3	100-2 100-3	ON	COCHRANE	6R2007	TOWNSHIP OF KENDREY, LOTS 6, 5 & 4, CONCESSION 2, LOT 4, CONCESSION 1	27.43
C25-29	0099+012.172	100-3	100-2 100-3	ON	COCHRANE	6R2008	TOWNSHIP OF KENDREY, LOTS 3, 2 & 1, CONCESSION 1	27.43
C25-32	0099+013.850	100-3	100-2 100-3	ON	COCHRANE	6R2008	TOWNSHIP OF BRADBURN, LOT 1, CONCESSION 12	27.43
C25-35A	0099+014.210	100-3	100-2 100-3	ON	COCHRANE	6R2044	TOWNSHIP OF CALDER, LOT 28, CONCESSION 12	27.43
C25-35A	0099+014.800	100-3	100-2 100-3	ON	COCHRANE	6R2044	TOWNSHIP OF CALDER, LOT 27, CONCESSION 12	27.43
C25-35C	0099+015.807	100-3	100-2 100-3	ON	COCHRANE	6R2044	TOWNSHIP OF CALDER, LOT 26, CONCESSION 12	27.43
C25-39B	0099+016.983	100-3	100-3	ON	COCHRANE	6R2044	TOWNSHIP OF CALDER, LOT 24, CONCESSION 11, NORTH DRIFTWOOD RIVER	13.8
C25-39A	0099+016.983	100-3	100-3	ON	COCHRANE	6R5914	TOWNSHIP OF CALDER, LOT 24, CONCESSION 11, NORTH DRIFTWOOD RIVER	20
C25-40	0099+017.462	100-3	100-2 100-3	ON	COCHRANE	6R2044	TOWNSHIP OF CALDER, LOT 23, CONCESSION 11	27.43
C25-42	0099+017.810	100-3	100-2 100-3	ON	COCHRANE	6R2045	TOWNSHIP OF CALDER, LOT 23, CONCESSION 10	27.43
C25-42	0099+018.134	100-3	100-2 100-3	ON	COCHRANE	6R2045	TOWNSHIP OF CALDER, LOT 22, CONCESSION 10	27.43
C25-42	0099+018.700	100-3	100-2 100-3	ON	COCHRANE	6R2045	TOWNSHIP OF CALDER, LOT 21, CONCESSION 10	27.43
C25-42	0099+019.380	100-3	100-2 100-3	ON	COCHRANE	6R2045	TOWNSHIP OF CALDER, LOT 20, CONCESSION 10	27.43
C25-42	0099+019.752	100-3	100-2 100-3	ON	COCHRANE	6R2045	TOWNSHIP OF CALDER, LOT 20, CONCESSION 9	27.43
C25-45	0099+020.663	100-3	100-2 100-3	ON	COCHRANE	6R2045	TOWNSHIP OF CALDER, LOT 18, CONCESSION 9	27.43
C25-45	0099+021.480	100-3	100-2 100-3	ON	COCHRANE	6R2045	TOWNSHIP OF CALDER, LOT 17, CONCESSION 9	27.43
C25-53	0099+022.896	100-3	100-2 100-3	ON	COCHRANE	6R2046	TOWNSHIP OF CALDER, LOT 15, CONCESSION 8	27.43

Schedule A

TRANSFER AGREEMENT

<u>TCPL File Number</u>	<u>MLV Valve + KM Post</u>	<u>Converted Pipeline</u>	<u>Line No(s) within Easement</u>	<u>Province</u>	<u>Municipality</u>	<u>Plan Number</u>	<u>Legal Land Location</u>	<u>ROW Width (metres)</u>
C25-53	0099+023.500	100-3	100-2 100-3	ON	COCHRANE	6R2046	TOWNSHIP OF CALDER, LOT 14, CONCESSION 8	27.43
C25-53	0099+023.850	100-3	100-2 100-3	ON	COCHRANE	6R2046	TOWNSHIP OF CALDER, LOT 14, CONCESSION 7	27.43
C25-53	0099+024.097	100-3	100-2 100-3	ON	COCHRANE	6R2046	TOWNSHIP OF CALDER, LOT 13, CONCESSION 7	27.43
C25-55	0099+024.645	100-3	100-2 100-3	ON	COCHRANE	6R2047	TOWNSHIP OF CALDER, LOT 12, CONCESSION 7	27.43
C25-55	0099+025.220	100-3	100-2 100-3	ON	COCHRANE	6R2047	TOWNSHIP OF CALDER, LOT 11, CONCESSION 7	27.43
C25-55	0099+025.890	100-3	100-2 100-3	ON	COCHRANE	6R2047	TOWNSHIP OF CALDER, LOT 10, CONCESSION 7	27.43
C25-55	0099+026.345	100-3	100-2 100-3	ON	COCHRANE	6R2047	TOWNSHIP OF CALDER, LOT 9, CONCESSION 7	27.43
C25-57	0099+026.520	100-3	100-2 100-3	ON	COCHRANE	6R2047	TOWNSHIP OF CALDER, LOT 9, CONCESSION 6	27.43
C25-57	0099+027.180	100-3	100-2 100-3	ON	COCHRANE	6R2047	TOWNSHIP OF CALDER, LOT 8, CONCESSION 6	27.43
C25-57	0099+027.740	100-3	100-2 100-3	ON	COCHRANE	6R2047	TOWNSHIP OF CALDER, LOT 7, CONCESSION 6	27.43
C25-59	0099+028.293	100-3	100-2 100-3	ON	COCHRANE	6R2048	TOWNSHIP OF CALDER, LOT 6, CONCESSION 6	27.43
C25-63	0099+030.000	100-3	100-2 100-3	ON	COCHRANE	6R2048	TOWNSHIP OF CALDER, LOT 3, CONCESSION 5	27.43
C25-70	0100+001.302	100-3	100-2 100-3	ON	COCHRANE	6R1845	TOWNSHIP OF CLUTE, LOT 26, CONCESSION 5	27.43
C25-72	0100+001.560	100-3	100-2 100-3	ON	COCHRANE	6R1845	TOWNSHIP OF CLUTE, LOT 26, CONCESSION 4	27.43
C25-75	0100+002.357	100-3	100-2 100-3	ON	COCHRANE	6R1836	TOWNSHIP OF CLUTE, LOT 25, CONCESSION 4, BED OF BUSKEGAU RIVER	27.43
C25-80/81/82	0100+003.495	100-3	100-2 100-3	ON	COCHRANE	6R1865	TOWNSHIP OF CLUTE, LOT 23, CONCESSION	27.43
C25-80/81/82	0100+003.802	100-3	100-2 100-3	ON	COCHRANE	6R1865	TOWNSHIP OF CLUTE, LOT 22, CONCESSION	27.43
C25-80/81/82	0100+004.376	100-3	100-2 100-3	ON	COCHRANE	6R1865	TOWNSHIP OF CLUTE, LOT 21, CONCESSION	27.43

Schedule A

TRANSFER AGREEMENT

<u>TCPL File Number</u>	<u>MLV Valve + KM Post</u>	<u>Converted Pipeline</u>	<u>Line No(s) within Easement</u>	<u>Province</u>	<u>Municipality</u>	<u>Plan Number</u>	<u>Legal Land Location</u>	<u>ROW Width (metres)</u>
C25-80/81/82	0100+004.899	100-3	100-2 100-3	ON	COCHRANE	6R1865	TOWNSHIP OF CLUTE, LOT 20, CONCESSION	27.43
C25-98	0100+010.701	100-3	100-2 100-3	ON	COCHRANE	6R1855	TOWNSHIP OF CLUTE, LOT 10, CONCESSION 1, FREDERICK HOUSE RIVER	27.43
C25-109	0100+013.451	100-3	100-2 100-3	ON	COCHRANE	6R1866	TOWNSHIP OF CLUTE, LOT 4, CONCESSION 6	27.43
C25-109	0100+013.940	100-3	100-2 100-3	ON	COCHRANE	6R1866	TOWNSHIP OF CLUTE, LOT 3, CONCESSION 6	27.43
C25-113	0100+015.723	100-3	100-2 100-3	ON	COCHRANE	6R1861	TOWNSHIP OF FOURNIER, LOT 1, CONCESSION 5	27.43
C25-116B	0100+016.794	100-3	100-2 100-3	ON	COCHRANE	6R1861	TOWNSHIP OF LAMARCHE, LOT 12, CONCESSION 5	27.43
C25-118/119	0100+017.955	100-3	100-2 100-3	ON	COCHRANE	6R1862	TOWNSHIP OF LAMARCHE, LOT 12, CONCESSION 4	27.43
C25-118/119	0100+018.910	100-3	100-2 100-3	ON	COCHRANE	6R1862	TOWNSHIP OF LAMARCHE, LOT 11, CONCESSION 4	27.43
C25-121	0100+019.581	100-3	100-2 100-3	ON	COCHRANE	6R1862	TOWNSHIP OF LAMARCHE, LOT 10, CONCESSION 4	27.43
C25-121	0100+019.932	100-3	100-2 100-3	ON	COCHRANE	6R1862	TOWNSHIP OF LAMARCHE, LOT 10, CONCESSION 3	27.43
C25-131	0100+025.244	100-3	100-2 100-3	ON	COCHRANE	6R1863	TOWNSHIP OF LAMARCHE, LOT 7, CONCESSION 1	27.43
C26-1	0100+025.715	100-3	100-2 100-3	ON	COCHRANE	6R1864	TOWNSHIP OF HANNA, LOT A, M-57 COCHRANE	27.43
C26-3	0100+026.189	100-3	100-2 100-3	ON	COCHRANE	6R1864	TOWNSHIP OF HANNA, LOT C, M-57 COCHRANE, WICKLOW RIVER	27.43
C26-3	0100+026.200	100-3	100-3	ON	COCHRANE	6R6204	TOWNSHIP OF HANNA, PART LOT C, PLAN M-57, BED OF WICKLOW RIVER	27.43
C26-4	0100+026.413	100-3	100-2 100-3	ON	COCHRANE	6R1864	TOWNSHIP OF HANNA, LOT D, M-57 COCHRANE	27.43
C26-16	0101+000.366	100-3	100-3	ON	COCHRANE	6R6340	TOWNSHIP OF HANNA, LOT Q, PLAN M-57	27.43
C26-21A	0101+001.837	100-3	100-3	ON	COCHRANE	6R6341	TOWNSHIP OF HANNA, PART OF THE BED OF HANNA LAKE	27.43
C26-22A/22B	0101+001.916	100-3	100-3	ON	COCHRANE	6R6341	TOWNSHIP OF HANNA, LOTS Y & X-E, PLAN M-57	27.43

Schedule A

TRANSFER AGREEMENT

<u>TCPL File Number</u>	<u>MLV Valve + KM Post</u>	<u>Converted Pipeline</u>	<u>Line No(s) within Easement</u>	<u>Province</u>	<u>Municipality</u>	<u>Plan Number</u>	<u>Legal Land Location</u>	<u>ROW Width (metres)</u>
C26-22A/22B	0101+002.768	100-3	100-2 100-3	ON	COCHRANE	6R2267	TOWNSHIP OF HANNA, LOT 3, CONCESSION 3	27.43
C26-22A/22B	0101+003.970	100-3	100-2 100-3	ON	COCHRANE	6R2267	TOWNSHIP OF HANNA, LOT 2, CONCESSION 3	27.43
C26-24	0101+004.731	100-3	100-2 100-3	ON	COCHRANE	6R2267	TOWNSHIP OF HANNA, LOT 2, CONCESSION 2	27.43
C26-24	0101+005.246	100-3	100-2 100-3	ON	COCHRANE	6R2267	TOWNSHIP OF HANNA, LOT 1, CONCESSION 2	27.43
C26-25	0101+006.500	100-3	100-2 100-3	ON	COCHRANE	6R2268	TOWNSHIP OF ST.JOHN, LOT 12, CONCESSION 2	27.43
C26-25	0101+006.800	100-3	100-2 100-3	ON	COCHRANE	6R2268	TOWNSHIP OF ST.JOHN, LOT 12, CONCESSION 1	27.43
C26-25	0101+007.550	100-3	100-2 100-3	ON	COCHRANE	6R2268	TOWNSHIP OF ST.JOHN, LOT 11, CONCESSION 1	27.43
C26-27	0101+008.771	100-3	100-2 100-3	ON	COCHRANE	6R2268	TOWNSHIP OF ST.JOHN, LOT 10, CONCESSION 1	27.43
C26-28/29	0101+009.130	100-3	100-2 100-3	ON	COCHRANE	6R2268	TOWNSHIP OF NEWMARKET, LOT 10, CONCESSION 6	27.43
C26-28/29	0101+009.700	100-3	100-2 100-3	ON	COCHRANE	6R2049	TOWNSHIP OF NEWMARKET, LOT 9, CONCESSION 6	27.43
C26-28/29	0101+010.850	100-3	100-2 100-3	ON	COCHRANE	6R2049	TOWNSHIP OF NEWMARKET, LOT 8, CONCESSION 6	27.43
C26-28/29A	0101+011.417	100-3	100-3	ON	COCHRANE	6R6342	TOWNSHIP OF NEWMARKET, LOT PART S/2 8, CONCESSION 6	27.43
C26-31	0102+000.179	100-4	100-3 100-4	ON	COCHRANE	6R6083	TOWNSHIP OF NEWMARKET, LOT 7 & 8, CONCESSION 5	27.43
C26-31	0102+000.179	100-4	100-3	ON	COCHRANE	6R6083	TOWNSHIP OF NEWMARKET, LOT 8, CONCESSION 5	27.43
C26-31	0102+000.257	100-4	100-4	ON	COCHRANE	6R6991	TOWNSHIP OF NEWMARKET, LOT 8, CONCESSION 5	10
C26-31	0102+000.600	100-4	100-3 100-4	ON	COCHRANE	6R6084	TOWNSHIP OF NEWMARKET, LOT 7, CONCESSION 5	27.43
C26-33	0102+002.111	100-4	100-3 100-4	ON	COCHRANE	6R6084	TOWNSHIP OF NEWMARKET, LOT 7, CONCESSION 4	27.43
C26-34B	0102+003.074	100-4	100-3 100-4	ON	COCHRANE	6R6084	TOWNSHIP OF NEWMARKET, LOT 6, CONCESSION 4	27.43
C26-44/45	0102+006.636	100-4	100-3 100-4	ON	COCHRANE	6R6104	TOWNSHIP OF NEWMARKET, N/2 LOT 3, CONCESSION 2	27.43

Schedule A

TRANSFER AGREEMENT

<u>TCPL File Number</u>	<u>MLV Valve + KM Post</u>	<u>Converted Pipeline</u>	<u>Line No(s) within Easement</u>	<u>Province</u>	<u>Municipality</u>	<u>Plan Number</u>	<u>Legal Land Location</u>	<u>ROW Width (metres)</u>
C26-44/45	0102+007.170	100-4	100-3 100-4	ON	COCHRANE	6R6104	TOWNSHIP OF NEWMARKET, E/2 OF S/2 LOT 3, CONCESSION 2	27.43
C26-48/49	0102+008.158	100-4	100-2 100-3 100-4	ON	COCHRANE	6R2050	TOWNSHIP OF NEWMARKET, LOT 2, CONCESSION 1	27.43
C26-48/49	0102+009.150	100-4	100-2 100-3 100-4	ON	COCHRANE	6R2050	TOWNSHIP OF NEWMARKET, LOT 1, CONCESSION 1	27.43
C26-55/54B	0102+011.564	100-4	100-3 100-4	ON	COCHRANE	6R6105	TOWNSHIP OF CALVERT (IROQUOIS FALLS), E/2 OF S/2 OF LOT 12, CONCESSION 6	27.43
C26-61	0102+012.939	100-4	100-3 100-4	ON	COCHRANE	6R6113	TOWNSHIP OF CALVERT, NW OF S/2 LOT 11, CONCESSION 5	27.43
C26-109/10	0102+027.227	100-4	100-3 100-4	ON	COCHRANE	6R6132	TOWNSHIP OF CLERGUE (IROQUOIS FALLS), LOT 4, CONCESSION 3,	27.43
C26-109/10	0102+027.227	100-4	100-3 100-4	ON	COCHRANE	6R6132	TOWNSHIP OF CLERGUE (IROQUOIS FALLS), LOT 4 & 3, CONCESSION 3	27.43
C26-109/10	0102+028.500	100-4	100-3 100-4	ON	COCHRANE	6R6132	TOWNSHIP OF CLERGUE (IROQUOIS FALLS), LOT 3, CONCESSION 3	27.43
C26-109/10	0102+028.540	100-4	100-3 100-4	ON	COCHRANE	6R6132	TOWNSHIP OF CLERGUE (IROQUOIS FALLS), LOT 3, CONCESSION 3, N/2 LOT 3, CONCESSION 2	27.43
C26-109/10	0102+029.346	100-4	100-3 100-4	ON	COCHRANE	6R6132	TOWNSHIP OF CLERGUE (IROQUOIS FALLS), N/2 LOT 3, CONCESSION 2	27.43
C26-119B	0103+002.403	100-3	100-3	ON	COCHRANE	6R6343	TOWNSHIP OF CLERGUE (IROQUOIS FALLS), PART OF THE BED OF DRIFTWOOD RIVER	27.43
C26-119B	0103+002+416	100-3	100-3	ON	COCHRANE	6R6343	TOWNSHIP OF WALKER (IROQUOIS FALLS), PART OF THE BED OF DRIFTWOOD RIVER	27.43
C27-8A	0103+017.207	100-3	100-3	ON	COCHRANE	6R6344	TOWNSHIP OF CARR (BLACK RIVER - MATHESON) PART OF THE BED OF WATABEAG RIVER	27.43
C27-28B	0104+005.363	100-3	100-3	ON	COCHRANE	6R6325	TOWNSHIP OF BOWMAN (BLACK RIVER - MATHESON), PART OF THE BED OF RUSSELL CREEK	27.43
C27-34	0104+007.573	100-3	100-3	ON	COCHRANE	6R6326	TOWNSHIP OF BOWMAN (BLACK RIVER - MATHESON), PART OF SE/4 OF LOT 5, CONCESSION 5	27.43

Schedule A

TRANSFER AGREEMENT

<u>TCPL File Number</u>	<u>MLV Valve + KM Post</u>	<u>Converted Pipeline</u>	<u>Line No(s) within Easement</u>	<u>Province</u>	<u>Municipality</u>	<u>Plan Number</u>	<u>Legal Land Location</u>	<u>ROW Width (metres)</u>
C27-66C	0104+019.407	100-3	100-3	ON	COCHRANE	6R6516	TOWNSHIP OF PLAYFAIR, PART OF THE BED OF WILDGOOSE CREEK	17.96
C27-80	0105+000.719	100-3	100-2 100-3	ON	COCHRANE	6R1816	TOWNSHIP OF PLAYFAIR, LOT 5, CONCESSION 4	27.43
C27-95 C27-99	0105+006.392	100-3	100-3	ON	COCHRANE	6R6367	TOWNSHIP OF COOK, LOT 12, CONCESSION 2	27.43
C27-99	0105+006.950	100-3	100-2 100-3	ON	COCHRANE	6R1854	TOWNSHIP OF COOK, LOT 12, CONCESSION 2	42.67
C27-103B	0105+008.950	100-3	100-2 100-3	ON	COCHRANE	6R6364	TOWNSHIP OF COOK, LOT 10, CONCESSION 1, PART OF THE BED OF MALLOCH RIVER	10
C27-103B	0105+008.950	100-3	100-3	ON	COCHRANE	6R1853	TOWNSHIP OF COOK, LOT 10, CONCESSION 1, PART OF THE BED OF MALLOCH RIVER	42.67
C27-109 C27-111	0105+010.075	100-3	100-2 100-3	ON	TIMISKAMING	54R1295	TOWNSHIP OF BENOIT, LOT 10, CONCESSIONS 5 & 6	42.67
C27-113	0105+011.329	100-3	100-2 100-3	ON	TIMISKAMING	54R1295	TOWNSHIP OF BENOIT, LOT 10, CONCESSION 5	42.67
C27-115	0105+012.961	100-3	100-2 100-3	ON	TIMISKAMING	54R1294	TOWNSHIP OF BENOIT, LOT 10, CONCESSION 4	27.43
C27-115	0105+014.550	100-3	100-2 100-3	ON	TIMISKAMING	54R1294	TOWNSHIP OF BENOIT, LOT 10, CONCESSION 3	27.43
C27-115 C27-116	0105+016.140	100-3	100-2 100-3	ON	TIMISKAMING	54R1294	TOWNSHIP OF BENOIT, LOT 10, CONCESSION 2	27.43
C27-115 C27-116	0105+016.995	100-3	100-2 100-3	ON	TIMISKAMING	54R1254	TOWNSHIP OF BENOIT, LOT 10, CONCESSION 2	27.43
C27-120	0105+019.461	100-3	100-2 100-3	ON	TIMISKAMING	54R1289	TOWNSHIP OF MAISONVILLE, LOT 10 & 11, CONCESSION 6	27.43
C27-121	0105+021.084	100-3	100-2 100-3	ON	TIMISKAMING	54R1289	TOWNSHIP OF MAISONVILLE, LOT 10 & 11, CONCESSION 5	42.67
C27-121, 122	0105+021.728	100-3	100-3	ON	TIMISKAMING	54R3852	TOWNSHIP OF MAISONVILLE, LOT 11, CONCESSION 5	20
C27-121, 122	0105+021.728	100-3	100-3	ON	TIMISKAMING	54R3852	TOWNSHIP OF MAISONVILLE, LOT 10, CONCESSION 5	20
C27-121, 122	0105+022.706	100-3	100-3	ON	TIMISKAMING	54R3852	TOWNSHIP OF MAISONVILLE, LOT 10, CONCESSION 4	20
C27-122 C27-125	0106+000.000	100-3	100-2 100-3	ON	TIMISKAMING	54R1394	TOWNSHIP OF MAISONVILLE, LOT 10, CONCESSION 4,	27.36

Schedule A

TRANSFER AGREEMENT

<u>TCPL File Number</u>	<u>MLV Valve + KM Post</u>	<u>Converted Pipeline</u>	<u>Line No(s) within Easement</u>	<u>Province</u>	<u>Municipality</u>	<u>Plan Number</u>	<u>Legal Land Location</u>	<u>ROW Width (metres)</u>
C27-126	0106+000.488	100-3	100-2 100-3	ON	TIMISKAMING	54R1394	TOWNSHIP OF MAISONVILLE, LOT 10, CONCESSION 4, BED AND SHORE OF WHITE CLAY RIVER	27.36
C27-127	0106+000.613	100-3	100-2 100-3	ON	TIMISKAMING	54R1394	TOWNSHIP OF MAISONVILLE, LOT 10, CONCESSION 4,	42.67
C27-127	0106+001.192	100-3	100-3	ON	TIMISKAMING	54R3836	TOWNSHIP OF MAISONVILLE, LOT 10, CONCESSION 4	10
C27-131/132	0106+001.621	100-3	100-3	ON	TIMISKAMING	54R3837	TOWNSHIP OF MAISONVILLE, LOT 10, CONCESSION 3	10
C27-134A	0106+002.617	100-3	100-3	ON	TIMISKAMING	54R3851	TOWNSHIP OF MAISONVILLE, LOT 10, CONCESSION 3	10
C27-134B/135/140	0106+002.620	100-3	100-3	ON	TIMISKAMING	54R3851	TOWNSHIP OF MAISONVILLE, LOT 11, CONCESSION 3	10
C27-134B/135/140	0106+002.996	100-3	100-3	ON	TIMISKAMING	54R3851	TOWNSHIP OF MAISONVILLE, LOT 11, CONCESSION 2	10
C27-134B/135/140	0106+002.999	100-3	100-3	ON	TIMISKAMING	54R3851	TOWNSHIP OF MAISONVILLE, LOT 10, CONCESSION 3	10
C27-134B/135/140	0106+003.482	100-3	100-3	ON	TIMISKAMING	54R3851	TOWNSHIP OF MAISONVILLE, LOT 11, CONCESSION 2	10
C27-145	0106+004.479	100-3	100-2 100-3	ON	TIMISKAMING	54R1433	TOWNSHIP OF MAISONVILLE, LOT 11, CONCESSION 2, BLANCHE RIVER	42.67
C27-158	0106+008.131	100-3	100-3	ON	TIMISKAMING	54R3854	TOWNSHIP OF GRENFELL, UNSUBDIVIDED	27.43
C27-161	0106+008.886	100-3	100-3	ON	TIMISKAMING	54R3854	TOWNSHIP OF GRENFELL, UNSUBDIVIDED	25
C27-161	0106+009.344	100-3	100-3	ON	TIMISKAMING	54R3854	TOWNSHIP OF GRENFELL, UNSUBDIVIDED , PART OF TRAVELLED ROAD KNOWN AS WEST SESEKINIKIA ROAD	25
C27-163/164/165	0106+009.848	100-3	100-3	ON	TIMISKAMING	54R3838	TOWNSHIP OF GRENFELL, UNSUBDIVIDED	27.43
C27-163/164/165	0106+010.428	100-3	100-3	ON	TIMISKAMING	54R3839	TOWNSHIP OF GRENFELL, UNSUBDIVIDED	27.43

Schedule A

TRANSFER AGREEMENT

<u>TCPL File Number</u>	<u>MLV Valve + KM Post</u>	<u>Converted Pipeline</u>	<u>Line No(s) within Easement</u>	<u>Province</u>	<u>Municipality</u>	<u>Plan Number</u>	<u>Legal Land Location</u>	<u>ROW Width (metres)</u>
C27-167-170	0106+011.553	100-3	100-3	ON	TIMISKAMING	54R3840	TOWNSHIP OF GRENFELL, UNSUBDIVIDED	27.43
C27-170 - 178	0106+012.840	100-3	100-3	ON	TIMISKAMING	54R3841	TOWNSHIP OF GRENFELL, UNSUBDIVIDED	27.43
C27-170 - 178	0106+014.195	100-3	100-3	ON	TIMISKAMING	54R3842	TOWNSHIP OF GRENFELL, UNSUBDIVIDED	27.43
C27-180 - 182	0106+015.200	100-3	100-3	ON	TIMISKAMING	54R3843	TOWNSHIP OF GRENFELL, UNSUBDIVIDED	27.43
C27-180 - 182	0106+016.520	100-3	100-2 100-3	ON	TIMISKAMING	54R1433	TOWNSHIP OF GRENFELL, UNSUBDIVIDED	42.67
C27-184	0106+016.613	100-3	100-3	ON	TIMISKAMING	54R3856	TOWNSHIP OF GRENFELL, UNSUBDIVIDED -	27.43
C27-184	0106+017.244	100-3	100-3	ON	TIMISKAMING	54R3856	TOWNSHIP OF GRENFELL - PART OF 66' CROWN RESERVE IN MINING CLAIM L30736	27.43
C27-184	0106+017.302	100-3	100-3	ON	TIMISKAMING	54R3856	TOWNSHIP OF GRENFELL - PART OF THE BED OF BLANCHE RIVER IN FRONT OF MINING CLAIMS L30736 AND L7935	27.43
C27-184	0106+017.360	100-3	100-3	ON	TIMISKAMING	54R3856	TOWNSHIP OF GRENFELL - PART OF THE 66' CROWN RESERVE IN MINING CLAIM L7935	27.43
C28-9	0106+019.631	100-3	100-3	ON	TIMISKAMING	54R3934	TOWNSHIP OF EBY, NW OF N/2 LOT 3, CONCESSION 5	20
C28-9	0106+019.853	100-3	100-2 100-3	ON	TIMISKAMING	54R1426	TOWNSHIP OF EBY, NW OF N/2 LOT 3, CONCESSION 5	42.67
C28-14/15/16	0106+020.452	100-3	100-3	ON	TIMISKAMING	54R3936	TOWNSHIP OF EBY, S/2 OF LOT 3, CONCESSION 5	20
C28-14/15/16	0106+021.683	100-3	100-3	ON	TIMISKAMING	54R3962	TOWNSHIP OF EBY, NE OF N/2 LOT 3, CONCESSION 4	20
C28-18/19	0106+021.933	100-3	100-3	ON	TIMISKAMING	54R3962	TOWNSHIP OF EBY, NW OF N/2 LOT 2, CONCESSION 4	20
C28-18/19	0106+022.133	100-3	100-3	ON	TIMISKAMING	54R3962	TOWNSHIP OF EBY, SW OF N/2 LOT 2, CONCESSION 4	20
C28-18/19	0106+022.365	100-3	100-2 100-3	ON	TIMISKAMING	54R1427	TOWNSHIP OF EBY, SW OF N/2 LOT 2, CONCESSION 4	42.67
C28-18/19	0106+022.402	100-3	100-3	ON	TIMISKAMING	54R3962	TOWNSHIP OF EBY, NW OF S/2 LOT 2, CONCESSION 4	20

Schedule A

TRANSFER AGREEMENT

<u>TCPL File Number</u>	<u>MLV Valve + KM Post</u>	<u>Converted Pipeline</u>	<u>Line No(s) within Easement</u>	<u>Province</u>	<u>Municipality</u>	<u>Plan Number</u>	<u>Legal Land Location</u>	<u>ROW Width (metres)</u>
C28-18/19	0106+022.402	100-3	100-3	ON	TIMISKAMING	54R3986	TOWNSHIP OF EBY, NW OF S/2 LOT 2, CONCESSION 4	35.24
C28-18/19	0106+022.462	100-3	100-3	ON	TIMISKAMING	54R3962	TOWNSHIP OF EBY, NE OF S/2 LOT 2, CONCESSION 4	20
C28-18/19	0106+022.623	100-3	100-2 100-3	ON	TIMISKAMING	54R1427	TOWNSHIP OF EBY, SW OF N/2 LOT 2, CONCESSION 4	42.67
C28-23	0106+023.000	100-3	100-3	ON	TIMISKAMING	54R3959	TOWNSHIP OF EBY, SE OF S/2 LOT 2, CONCESSION 4	20
C28-23	0106+023.110	100-3	100-3	ON	TIMISKAMING	54R3959	TOWNSHIP OF EBY, SW OF S/2 LOT 1, CONCESSION 4	20
C28-23	0106+023.381	100-3	100-3	ON	TIMISKAMING	54R3959	TOWNSHIP OF EBY, NW OF N/2 LOT 1, CONCESSION 3	20
C28-27A	0106+025.074	100-3	100-2 100-3	ON	TIMISKAMING	54R1428	TOWNSHIP OF OTTO, LOT 12, CONCESSION 3	42.67
C28-27A	0106+025.135	100-3	100-3	ON	TIMISKAMING	54R3935	TOWNSHIP OF OTTO, LOT 12, CONCESSION 3	20
C28-27B - 29	0106+025.454	100-3	100-3	ON	TIMISKAMING	54R3937	TOWNSHIP OF OTTO, LOT 11, CONCESSION 2I	20
C28-30/31/32	0106+026.660	100-3	100-3	ON	TIMISKAMING	54R3937	TOWNSHIP OF OTTO, N/2 OF LOT 10, CONCESSION 2	20
C28-34	0106+027.763	100-3	100-3	ON	TIMISKAMING	54R3944	TOWNSHIP OF OTTO, LOT 10, CONCESSION 1	20
C28-48	0106A+002.471	100-3	100-3	ON	TIMISKAMING	54R4174	TOWNSHIP OF MARQUIS, LOT 6, CONCESSION 6	20
C28-50X	0106A+003.354	100-3	100-2 100-3	ON	TIMISKAMING	54R1458	TOWNSHIP OF MARQUIS, PART OF THE BED OF CROOKED CREEK	42.67
C28-52	0106A+004.148	100-3	100-3	ON	TIMISKAMING	54R3958	TOWNSHIP OF MARQUIS, LOT 5, CONCESSION 5	20
C28-55	0106A+006.138	100-3	100-3	ON	TIMISKAMING	54R4063	TOWNSHIP OF MARQUIS, S/2 OF N/2 OF LOT 4, CONCESSION 4	20
C28-58	0106A+007.500	100-3	100-3	ON	TIMISKAMING	54R4062	TOWNSHIP OF MARQUIS, LOT 2, CONCESSION 4	20
C28-58	0106A+007.822	100-3	100-3	ON	TIMISKAMING	54R4062	TOWNSHIP OF MARQUIS, LOT 2, CONCESSION 3	20
C28-64A	0107+000.430	100-3	100-2 100-3	ON	TIMISKAMING	54R1447	TOWNSHIP OF PACAUD, LOT 12, CONCESSION 2	42.67
C28-64E	0107+000.797	100-3	100-2 100-3	ON	TIMISKAMING	54R1447	TOWNSHIP OF PACAUD, LOT 12, CONCESSION 2	42.67

Schedule A

TRANSFER AGREEMENT

<u>TCPL File Number</u>	<u>MLV Valve + KM Post</u>	<u>Converted Pipeline</u>	<u>Line No(s) within Easement</u>	<u>Province</u>	<u>Municipality</u>	<u>Plan Number</u>	<u>Legal Land Location</u>	<u>ROW Width (metres)</u>
C28-66A	0107+003.354	100-3	100-2 100-3	ON	TIMISKAMING	54R1447	TOWNSHIP OF PACAUD, LOT 11, CONCESSION 1	42.67
C28-68A	0107+003.715	100-3	100-2 100-3	ON	TIMISKAMING	54R1447	TOWNSHIP OF PACAUD, LOT 11, CONCESSION 1	42.67
C28-68D	0107+004.214	100-3	100-2 100-3	ON	TIMISKAMING	54R1448	TOWNSHIP OF CHAMBERLAIN, LOT 11, CONCESSION 6	42.67
C28-69	0107+004.514	100-3	100-2 100-3	ON	TIMISKAMING	54R1448	TOWNSHIP OF CHAMBERLAIN, LOT 10, CONCESSION 6	42.67
C28-79B	0107+008.528	100-3	100-3	ON	TIMISKAMING	54R3594	TOWNSHIP OF CHAMBERLAIN, BED OF AIDIE CREEK IN FRONT OF LOT 8, CONCESSION 4	27.43
C28-81	0107+009.016	100-3	100-3	ON	TIMISKAMING	54R3595	TOWNSHIP OF CHAMBERLAIN, S/2 OF LOT 7, CONCESSION 4	27.43
C28-155/156	0108+014.067	100-3	100-3	ON	TIMISKAMING	54R3680	TOWNSHIP OF ARMSTRONG, W/2 OF N/2 LOT 7, CONCESSION 3	27.43
C28-155/156	0108+014.312	100-3	100-3	ON	TIMISKAMING	54R3680	TOWNSHIP OF ARMSTRONG, S/2 LOT 7, CONCESSION 3	27.43
C29-6X	0108+021.521	100-3	100-3	ON	TIMISKAMING	54R3645	TOWNSHIP OF KERNS, PART OF THE BED OF WABI CREEK	40
C29-49	0109+018.231	100-3	100-3	ON	TIMISKAMING	54R3890	TOWNSHIP OF FIRSTBROOK, LOT 1, CONCESSION 6	20
C29-69	0110.004.653	100-4	NONE	ON	TIMISKAMING	54R3629	TOWNSHIP OF COLEMAN, LOT 13, CONCESSION 6	10
C29-74A/B	0110.006.378	100-4	100-4	ON	TIMISKAMING	54R4475	TOWNSHIP OF COLEMAN, LOT 12, CONCESSION 5	10
C29-75C	0110.007.203	100-4	100-4	ON	TIMISKAMING	54R4475	TOWNSHIP OF COLEMAN, LOT 13, CONCESSION 5	10
C29-75C	0110.008.267	100-4	100-4	ON	TIMISKAMING	54R4476	TOWNSHIP OF COLEMAN, LOT 13, CONCESSION 4	10
C29-68B	0110+004.209	100-4	100-4	ON	TIMISKAMING	54R4473	TOWNSHIP OF FIRSTBROOK, PART S/2 OF S/2 OF LOT 1, CONC 1	10
C29-69B	0110+004.585	100-4	100-4	ON	TIMISKAMING	54R4474	TOWNSHIP OF COLEMAN, LOT 13, CONCESSION 6	10
C29-75C	0110+010.229	100-4	100-4	ON	TIMISKAMING	54R4477	TOWNSHIP OF COLEMAN, LOT 14, CONCESSION 3	10
C29-86	0110+010.586	100-4	100-4	ON	TIMISKAMING	54R4477	TOWNSHIP OF COLEMAN, LOT 15, CONCESSION 3	10

Schedule A

TRANSFER AGREEMENT

<u>TCPL File Number</u>	<u>MLV Valve + KM Post</u>	<u>Converted Pipeline</u>	<u>Line No(s) within Easement</u>	<u>Province</u>	<u>Municipality</u>	<u>Plan Number</u>	<u>Legal Land Location</u>	<u>ROW Width (metres)</u>
C29-89	0110+011.289	100-4	100-4	ON	TIMISKAMING	54R4478	TOWNSHIP OF COLEMAN, LOT 15, CONCESSION 3	10
C29-89	0110+011.682	100-4	100-4	ON	TIMISKAMING	54R4478	TOWNSHIP OF COLEMAN, LOT 16, CONCESSION 3	10
O18-119B	0110+011.779	100-4	100-2 100-3	ON	TIMISKAMING	54R1417	TOWNSHIP OF COLEMAN, LOT 16, CONCESSION 3	42.67
C29-91B	0110+012.162	100-4	100-4	ON	TIMISKAMING	54R4478	TOWNSHIP OF COLEMAN, LOT 16, CONCESSION 2	10
C29-96	0110+012.189	100-4	100-4	ON	TIMISKAMING	54R4479	TOWNSHIP OF COLEMAN, LOT 16, CONCESSION 2	10
C29-97X	0110+012.301	100-4	100-4	ON	TIMISKAMING	54R4479	TOWNSHIP OF COLEMAN, LOT 16, CONCESSION 2, MONTREAL RIVER	10
C29-98	0110+012.412	100-4	100-4	ON	TIMISKAMING	54R4479	TOWNSHIP OF COLEMAN, MINING LOCATIONS HS 17, HS 18, HS 19, HS 20	10
C29-99	0110+013.686	100-4	100-4	ON	TIMISKAMING	54R4480	TOWNSHIP OF GILLIES LIMIT, BLOCK 13 & 21	10
C29-102	0110+013.686	100-4	100-4	ON	TIMISKAMING	54R4480	TOWNSHIP OF GILLIES LIMIT, BLOCK 21	10
C29-102	0110+015.961	100-4	100-4	ON	TIMISKAMING	54R4481	TOWNSHIP OF GILLIES LIMIT, BLOCK 29	10
C29-102	0110+017.100	100-4	100-4	ON	TIMISKAMING	54R4482	TOWNSHIP OF GILLIES LIMIT, BLOCK 39	10
C29-102	0110+017.578	100-4	NONE	ON	TIMISKAMING	54R4482	LOCATION JS 25	10
C29-104	0110+017.578	100-4	100-4	ON	TIMISKAMING	54R3630	TOWNSHIP OF GILLIES LIMIT, MANUFACTURING LOCATION JS25	27.43
C29-104	0110+017.580	100-4	100-4	ON	TIMISKAMING	54R3630	TOWNSHIP OF GILLIES LIMIT, BLK 29 & 39	27.43
C29-104	0110+018.147	100-4	100-4	ON	TIMISKAMING	54R4483	TOWNSHIP OF GILLIES LIMIT, BLOCK 39	27.43
C29-104	0110+018.925	100-4	100-4	ON	TIMISKAMING	54R4483	TOWNSHIP OF GILLIES LIMIT, BLOCK 39 & 50	10
C29-104	0110+019.750	100-4	100-4	ON	TIMISKAMING	54R4485	TOWNSHIP OF GILLIES LIMIT, BLOCK 49	10
C29-102	0110+020.720	100-4	100-4	ON	TIMISKAMING	54R4486	TOWNSHIP OF GILLIES LIMIT, BLOCK 59	10
C29-102	0110+022.650	100-4	100-4	ON	TIMISKAMING	54R4487	TOWNSHIP OF GILLIES LIMIT, BLOCK 68	10

Schedule A

TRANSFER AGREEMENT

<u>TCPL File Number</u>	<u>MLV Valve + KM Post</u>	<u>Converted Pipeline</u>	<u>Line No(s) within Easement</u>	<u>Province</u>	<u>Municipality</u>	<u>Plan Number</u>	<u>Legal Land Location</u>	<u>ROW Width (metres)</u>
C29-102	0110+023.110	100-4	100-4	ON	TIMISKAMING	54R4487	TOWNSHIP OF GILLIES LIMIT, BLOCK 67	10
C29-102	0110+026.157	100-4	100-4	ON	TIMISKAMING	54R4489	TOWNSHIP OF GILLIES LIMIT, BLOCK 75	10
C29-102	0110+026.157	100-4	100-4	ON	TIMISKAMING	54R4489	TOWNSHIP OF GILLIES LIMIT, BLOCK 83	10
C29-102/103	0110+026.555	100-4	100-4	ON	TIMISKAMING	54R4490	TOWNSHIP OF GILLIES LIMIT, BLOCK 83	15
C29-102/103	0110+028.350	100-4	100-4	ON	TIMISKAMING	54R4491	TOWNSHIP OF GILLIES LIMIT, BLOCK 90	15
C29-105	0110+029.955	100-4	100-4	ON	TIMISKAMING	54R4492	TOWNSHIP OF GILLIES LIMIT, BLOCK 95, PART OF BED OF WHITNEY LAKE	15
C29-105	0110+031.100	100-4	100-4	ON	TIMISKAMING	54R4493	TOWNSHIP OF GILLIES LIMIT, BLOCK 95	15
C29-105	0110+031.520	100-4	100-4	ON	TIMISKAMING	54R4493	TOWNSHIP OF GILLIES LIMIT, BLOCK 95 & 97 , PART OF BED OF IINGERSOLL LAKE	15
C29-105	0110+031.591	100-4	100-4	ON	TIMISKAMING	54R4493	TOWNSHIP OF GILLIES LIMIT, BLOCK 97 , PART OF BED OF IINGERSOLL LAKE	15
C29-105C	0110+031.781	100-4	100-3 100-4	ON	TIMISKAMING	54R3815	TOWNSHIP OF GILLIES LIMIT, PART OF BLOCK 97	20
C29-107	0110+031.895	100-4	100-2 100-3 100-4	ON	TIMISKAMING	54R1410	TOWNSHIP OF GILLIES LIMIT, BLOCK 97	42.67
C29-102	0110+24.415	100-4	100-4	ON	TIMISKAMING	54R4488	TOWNSHIP OF GILLIES LIMIT, BLOCK 76	10
C29-107	0111+000.054	100-3	100-2 100-3	ON	TIMISKAMING	54R1446	TOWNSHIP OF GILLIES LIMIT, BLOCK 97, MINING CLAIM T-27957	42.67
C29-107	0111+000.054	100-3	100-2 100-3	ON	TIMISKAMING	54R1446	TOWNSHIP OF GILLIES LIMIT, BLOCK 97,	42.67
C29-108 C29-110 C29-111 C29-112	0111+001.489	100-3	100-2 100-3	ON	NIPISSING	36R3010	TOWNSHIP OF TEMAGAMI, UNSUBDIVIDED	42.67
C30-1 to 8	0111+006.039	100-3	100-2 100-3	ON	NIPISSING	36R3011	TOWNSHIP OF STRATHY, UNSUBDIVED	42.67
C30-1 to 8	0111+008.750	100-3	100-2 100-3	ON	NIPISSING	36R3011	TOWNSHIP OF STRATHY, MINING CLAIM TRT 5646	42.67

Schedule A

TRANSFER AGREEMENT

<u>TCPL File Number</u>	<u>MLV Valve + KM Post</u>	<u>Converted Pipeline</u>	<u>Line No(s) within Easement</u>	<u>Province</u>	<u>Municipality</u>	<u>Plan Number</u>	<u>Legal Land Location</u>	<u>ROW Width (metres)</u>
C30-1 to 8	0111+009.200	100-3	100-2 100-3	ON	NIPISSING	36R3011	TOWNSHIP OF STRATHY, MINING CLAIM JS 92	42.67
C30-1 to 8	0111+009.275	100-3	100-2 100-3	ON	NIPISSING	36R3011	TOWNSHIP OF STRATHY, TRAVELLED ROAD	42.67
C30-1 to 8	0111+009.612	100-3	100-2 100-3	ON	NIPISSING	36R3011	TOWNSHIP OF STRATHY, MINING CLAIM JS80	42.67
C30-1 to 8	0111+009.778	100-3	100-4	ON	NIPISSING	36R9524	TOWNSHIP OF STRATHY, PART OF ROAD ALLOWANCE IN FRONT OF MINING CLAIM JS80	20
C30-12B	0111+010.152	100-3	100-2 100-3	ON	NIPISSING	36R3012	TOWNSHIP OF STRATHY, MINING LOCATION WD264	42.67
C30-15	0111+010.728	100-3	100-2 100-3	ON	NIPISSING	36R3012	TOWNSHIP OF STRATHY, PART OF BED OF NET LAKE	42.67
C30-19/21	0111+011.278	100-3	100-2 100-3	ON	NIPISSING	36R3012	TOWNSHIP OF STRATHY, CUNIPTA ROAD, MINING CLAIM TRT 4211	42.67
C30-19/21	0111+011.483	100-3	100-2 100-3	ON	NIPISSING	36R3012	TOWNSHIP OF STRATHY, MINING CLAIM TRT4968	42.67
C30-19/21	0111+011.878	100-3	100-2 100-3	ON	NIPISSING	36R3012	TOWNSHIP OF STRATHY, MINING CLAIM TRT 5020	42.67
C30-23A	0111+012.711	100-3	100-2 100-3	ON	NIPISSING	36R3012	TOWNSHIP OF STRATHY, TRAVELLED ROAD MINING CLAIM WD 598	42.67
C30-25/26/27/29	0111+013.716	100-3	100-2 100-3	ON	NIPISSING	36R3013	TOWNSHIP OF STRATHY, UNSUBDIVED	42.67
C30-28X	0111+013.960	100-3	100-2 100-3	ON	NIPISSING	36R3013	TOWNSHIP OF STRATHY, FERGUSON ROAD	42.67
C30-25/26/27/29	0111+013.975	100-3	100-2 100-3	ON	NIPISSING	36R3013	TOWNSHIP OF STRATHY, UNSUBDIVED	42.67
C30-25/26/27/29	0111+013.975	100-3	100-2 100-3	ON	NIPISSING	36R3013	TOWNSHIP OF STRATHY, TRAVELLED ROAD MINING CLAIM TRT 6814	42.67
C30-30	0111+014.268	100-3	100-2 100-3	ON	NIPISSING	36R3013	TOWNSHIP OF STRATHY, TRAVELLED ROAD MINING CLAIM TRT 6814	42.67
C30-34	0111+014.555	100-3	100-2 100-3	ON	NIPISSING	36R3013	TOWNSHIP OF STRATHY, UNSUBDIVED	42.67
C30-34	0111+017.525	100-3	100-2 100-3	ON	NIPISSING	36R3014	TOWNSHIP OF STRATHY, UNSUBDIVED, BED OF CARIBOU CREEK	42.67
C30-50/51/52/53	0111+017.548	100-3	100-2 100-3	ON	NIPISSING	36R3014	TOWNSHIP OF STRATHY, UNSUBDIVED	42.67

Schedule A

TRANSFER AGREEMENT

<u>TCPL File Number</u>	<u>MLV Valve + KM Post</u>	<u>Converted Pipeline</u>	<u>Line No(s) within Easement</u>	<u>Province</u>	<u>Municipality</u>	<u>Plan Number</u>	<u>Legal Land Location</u>	<u>ROW Width (metres)</u>
C30-53C	0111+018.406	100-3	100-2 100-3	ON	NIPISSING	36R3014	TOWNSHIP OF STRATHY, MINING CLAIM TRT 5591	42.67
C30-54D	0111+018.408	100-3	100-2 100-3	ON	NIPISSING	36R3014	TOWNSHIP OF STRATHY, UNSUBDIVIDED	42.67
C30-55	0111+018.410	100-3	100-2 100-3	ON	NIPISSING	36R3014	TOWNSHIP OF STRATHY, UNSUBDIVIDED	42.67
C30-55	0111+019.500	100-3	100-2 100-3	ON	NIPISSING	36R3015	TOWNSHIP OF STRATHCONA, UNSUBDIVIDED	25
C30-55	0111+022.400	100-3	100-3	ON	NIPISSING	36R3500	TOWNSHIP OF STRATHCONA, UNSUBDIVIDED	27.43
C30-57	0111+022.698	100-3	100-3	ON	NIPISSING	36R8773	TOWNSHIP OF STRATHCONA, UNSUBDIVIDED	20
C30-57	0111+023.384	100-3	100-3	ON	NIPISSING	36R8772	TOWNSHIP OF STRATHCONA, UNSUBDIVIDED	20
C30-57	0111+024.538	100-3	100-3	ON	NIPISSING	36R8772	TOWNSHIP OF STRATHCONA, R.F. 123	20
C30-50	0111+024.548	100-3	100-3	ON	NIPISSING	36R9373	TOWNSHIP OF STRATHCONA, UNSUBDIVIDED	30
C30-57	0111+025.950	100-3	100-3	ON	NIPISSING	36R9389	TOWNSHIP OF STRATHCONA, UNSUBDIVIDED	30
C30-64B	0111+027.500	100-3	100-3	ON	NIPISSING	36R9369	TOWNSHIP OF STRATHCONA, UNSUBDIVIDED	30
C30-66A/E	0111+028.404	100-3	100-3	ON	NIPISSING	36R9374	TOWNSHIP OF LAW, BED NARROW LAKE, BED NORTH MILNE LAKE	30
C30-66A/E	0111+029.763	100-3	100-3	ON	NIPISSING	36R9371	TOWNSHIP OF LAW, UNSUBDIVIDED	30
C30-66A/E	0111+030.998	100-3	100-3	ON	NIPISSING	36R9370	TOWNSHIP OF LAW, UNSUBDIVIDED	20
C30-66A/E	0111A+000.000	100-3	100-3	ON	NIPISSING	36R9433	TOWNSHIP OF LAW, UNSUBDIVIDED	30
C30-66C	0111A+001.277	100-3	100-3	ON	NIPISSING	36R9434	TOWNSHIP OF LAW, BED OF WAHA LAKE	30
C30-68A	0111A+003.358	100-3	100-3	ON	NIPISSING	36R9435	TOWNSHIP OF LAW, UNSUBDIVIDED	30
C30-68A	0111A+005.490	100-3	100-3	ON	NIPISSING	36R9436	TOWNSHIP OF LAW, UNSUBDIVIDED	30
C30-69A	0111A+007.270	100-3	100-3	ON	NIPISSING	36R9437	TOWNSHIP OF OLIVE, UNSUBDIVIDED	30

Schedule A

TRANSFER AGREEMENT

<u>TCPL File Number</u>	<u>MLV Valve + KM Post</u>	<u>Converted Pipeline</u>	<u>Line No(s) within Easement</u>	<u>Province</u>	<u>Municipality</u>	<u>Plan Number</u>	<u>Legal Land Location</u>	<u>ROW Width (metres)</u>
C30-70A,B,C, 71A, 71B	0111A+008.477	100-3	100-3	ON	NIPISSING	36R9438	TOWNSHIP OF OLIVE, CARIBOU CREEK	30
C30-70A,B,C, 71A, 71B	0111A+009.802	100-3	100-3	ON	NIPISSING	36R9439	TOWNSHIP OF OLIVE, UNSUBDIVIDED	30
C30-71D	0111A+010.879	100-3	100-3	ON	NIPISSING	36R9440	TOWNSHIP OF OLIVE, UNSUBDIVIDED	30
C30-71C	0111A+010.962	100-3	100-3	ON	NIPISSING	36R9440	TOWNSHIP OF OLIVE, PART OF THE BED OF PADDLE LAKE	30
C30-71G/H/I/J/K	0112+000.015	100-4	100-2 100-3 100-4	ON	NIPISSING	36R2833	TOWNSHIP OF OLIVE, UNSUBDIVIDED	25
C30-71G	0112+000.080	100-4	100-4	ON	NIPISSING	36R10385	TOWNSHIP OF OLIVE, UNSUBDIVIDED PART OF BED OF BELANGER LAKE	15
C30-71I	0112+001.026	100-4	100-4	ON	NIPISSING	36R10386	TOWNSHIP OF OLIVE, UNSUBDIVIDED PART OF BED OF OLIVE LAKE	15
C30-71K	0112+002.400	100-4	100-4	ON	NIPISSING	36R10377	TOWNSHIP OF OLIVE, UNSUBDIVIDED PART OF BED OF OLIVE LAKE	15
C30-73	0112+003.222	100-4	100-3 100-4	ON	NIPISSING	36R9204	TOWNSHIP OF OLIVE, UNSUBDIVIDED	25
C30-75	0112+004.320	100-4	100-4	ON	NIPISSING	36R10378	TOWNSHIP OF OLIVE, UNSUBDIVIDED	10
C30-77	0112+004.635	100-4	100-3 100-4	ON	NIPISSING	36R9209	TOWNSHIP OF OLIVE, UNSUBDIVIDED	25
C30-78	0112+005.632	100-4	100-4	ON	NIPISSING	36R10379	TOWNSHIP OF SISK, UNSUBDIVIDED	15
C30-78	0112+006.300	100-4	100-4	ON	NIPISSING	36R10380	TOWNSHIP OF SISK, UNSUBDIVIDED	15
C30-78	0112+007.730	100-4	100-4	ON	NIPISSING	36R10381	TOWNSHIP OF SISK, UNSUBDIVIDED	15
C30-78	0112+009.263	100-4	100-4	ON	NIPISSING	36R10388	TOWNSHIP OF SISK, UNSUBDIVIDED	15
C30-86A/C/E	0112+010.952	100-4	100-4	ON	NIPISSING	36R10387	TOWNSHIP OF SISK, UNSUBDIVIDED, BED OF MARIAN CREEK	15

Schedule A

TRANSFER AGREEMENT

<u>TCPL File Number</u>	<u>MLV Valve + KM Post</u>	<u>Converted Pipeline</u>	<u>Line No(s) within Easement</u>	<u>Province</u>	<u>Municipality</u>	<u>Plan Number</u>	<u>Legal Land Location</u>	<u>ROW Width (metres)</u>
C30-86A/C/E	0112+011.401	100-4	100-4	ON	NIPISSING	36R10389	TOWNSHIP OF SISK, UNSUBDIVIDED,	15
C30-86A/C/E	0112+011.795	100-4	100-4	ON	NIPISSING	36R10389	TOWNSHIP OF SISK, UNSUBDIVIDED, LOCATION RF-124	15
C30-86A/C/E C30-89	0112+012.990	100-4	100-4	ON	NIPISSING	36R10390	TOWNSHIP OF SISK, UNSUBDIVIDED	27.43
C30-89, 91A & 91D	0112+013.400	100-4	100-3 100-4	ON	NIPISSING	36R9270	TOWNSHIP OF SISK, UNSUBDIVIDED	20
C30-89	0112+013.480	100-4	100-4	ON	NIPISSING	36R10391	TOWNSHIP OF SISK, UNSUBDIVIDED	15
C30-89/91A	0112+014.707	100-4	NONE	ON	NIPISSING	36R10391	TOWNSHIP OF SISK, UNSUBDIVIDED, BED OF MARTEN LAKE	8
C30-92A, 93, 94, 95	0112+014.730	100-4	100-3 100-4	ON	NIPISSING	36R9271	TOWNSHIP OF SISK, UNSUBDIVIDED	20
C30-89/91A	0112+014.896	100-4	100-4	ON	NIPISSING	36R10391	TOWNSHIP OF SISK, UNSUBDIVIDED	15
C30-89/91A	0112+015.032	100-4	100-4	ON	NIPISSING	36R10392	TOWNSHIP OF SISK, UNSUBDIVIDED	10
C31-1AD	0112+016.089	100-4	100-4	ON	NIPISSING	36R10382	TOWNSHIP OF MCLAREN , ANNULLED PORTION, LOT 2, CONCESSION 6	10
C31-1AD	0112+017.610	100-4	100-4	ON	NIPISSING	36R10383	TOWNSHIP OF MCLAREN , LOT 2, CONCESSION 6	10
C31-1A	0112+017.738	100-4	100-2 100-3 100-4	ON	NIPISSING	36R2993	TOWNSHIP OF MCLAREN, LOT 2 , CONCESSION 6	42.67
C31-2	0112+017.888	100-4	100-4	ON	NIPISSING	36R9280	TOWNSHIP OF MCLAREN, LOT 2, CONCESSION 6	20
C31-2A	0112+018.098	100-4	NONE	ON	NIPISSING	36R10384	TOWNSHIP OF MCLAREN , LOT 1, CONCESSION 6 AND LOT 1, CONCESSION 5	10
C31-1C	0112+018.098	100-4	100-2 100-3 100-4	ON	NIPISSING	36R2993	TOWNSHIP OF MCLAREN, LOT 1 , CONCESSION 6	42.67
C31-2C	0112+018.458	100-4	100-3 100-4	ON	NIPISSING	36R9280	TOWNSHIP OF MCLAREN, LOT 1, CONCESSION 5	20
C31-4	0114+000.000	100-3	100-2 100-3	ON	NIPISSING	36R2993	TOWNSHIP OF MCLAREN, LOT 1, CONCESSION 5	42.67

Schedule A

TRANSFER AGREEMENT

<u>TCPL File Number</u>	<u>MLV Valve + KM Post</u>	<u>Converted Pipeline</u>	<u>Line No(s) within Easement</u>	<u>Province</u>	<u>Municipality</u>	<u>Plan Number</u>	<u>Legal Land Location</u>	<u>ROW Width (metres)</u>
C31-5A/C	0114+000.117	100-3	100-2 100-3	ON	NIPISSING	36R2978	TOWNSHIP OF GLADMAN, LOT 12, CONCESSION 5	42.67
C31-5A/C	0114+000.539	100-3	100-2 100-3	ON	NIPISSING	36R2978	TOWNSHIP OF GLADMAN, LOT 12 & 11, CONCESSION 5	42.67
C31-5B	0114+001.769	100-3	100-2 100-3	ON	NIPISSING	36R2979	TOWNSHIP OF GLADMAN, LOT 11 & 10, CONCESSION 4	42.67
C31-5B	0114+003.690	100-3	100-2 100-3	ON	NIPISSING	36R2979	TOWNSHIP OF GLADMAN, LOT 10 & 9, CONCESSION 4	42.67
C31-6A/C	0114+003.858	100-3	100-2 100-3	ON	NIPISSING	36R2980	TOWNSHIP OF GLADMAN, LOT 9 & 8, CONCESSION 3; LOT 8, CONCESSION 2	42.67
C31-6A/C	0114+006.013	100-3	100-2 100-3	ON	NIPISSING	36R2981	TOWNSHIP OF GLADMAN, LOT 7, CONCESSION 2	42.67
C31-6A/C, C31-6B, C31-7	0114+007.363	100-3	100-3	ON	NIPISSING	36R9443	TOWNSHIP OF GLADMAN, LOTS 5 & 6, CONCESSION 1 & 2	25
C31-6B	0114+009.190	100-3	100-3	ON	NIPISSING	36R9444	TOWNSHIP OF GLADMAN, LOT 5, CONCESSION 1	25
C31-6B	0114+010.200	100-3	100-3	ON	NIPISSING	36R9444	TOWNSHIP OF GLADMAN, LOT 4, CONCESSION 1	25
C31-10A/C	0114+010.416	100-3	100-3	ON	NIPISSING	36R9363	ANNULLED PORTION OF TOWNSHIP OF LYMAN	25
C31-10A/B/C	0114+011.926	100-3	100-3	ON	NIPISSING	36R9445	ANNULLED PORTION OF TOWNSHIP OF LYMAN	25
C31-10A/B/C	0114+013.582	100-3	100-3	ON	NIPISSING	36R9446	ANNULLED PORTION OF TOWNSHIP OF LYMAN	25
C31-10A/B/C	0114+014.590	100-3	100-3	ON	NIPISSING	36R9446	TOWNSHIP OF LYMAN, LOT 2, CONCESSION 4	25
C31-10A/B/C	0114+014.990	100-3	100-3	ON	NIPISSING	36R9447	TOWNSHIP OF LYMAN, LOT 2, CONCESSION 4	25
C31-10A/B/C	0114+015.766	100-3	100-3	ON	NIPISSING	36R9447	ANNULLED PORTION OF THE TOWNSHIP OF LYMAN	25
C31-11A/B/C	0114+015.911	100-3	100-3	ON	NIPISSING	36R9448	TOWNSHIP OF LYMAN, LOT 2, CONCESSION 3	25
C31-11A	0114+016.713	100-3	100-3	ON	NIPISSING	36R9448	TOWNSHIP OF LYMAN, PART OF THE BED OF THE TOMIKO RIVER	25
C31-12	0114+017.000	100-3	100-3	ON	NIPISSING	36R9358	TOWNSHIP OF LYMAN, LOT 2, CONCESSION 3	25

Schedule A

TRANSFER AGREEMENT

<u>TCPL File Number</u>	<u>MLV Valve + KM Post</u>	<u>Converted Pipeline</u>	<u>Line No(s) within Easement</u>	<u>Province</u>	<u>Municipality</u>	<u>Plan Number</u>	<u>Legal Land Location</u>	<u>ROW Width (metres)</u>
C31-12	0114+017.190	100-3	100-3	ON	NIPISSING	36R9358	TOWNSHIP OF LYMAN, LOT 1, CONCESSION 3	20
C31-12	0114+018.030	100-3	100-3	ON	NIPISSING	36R9358	ANNULLED PORTION OF THE TOWNSHIP OF LYMAN	20
C31-13	0114+018.319	100-3	100-3	ON	NIPISSING	36R9372	TOWNSHIP OF NOTMAN, LOT 12, CONCESSION 2	20
C31-13	0114+019.326	100-3	100-3	ON	NIPISSING	36R9372	TOWNSHIP OF NOTMAN, LOT 11, CONCESSION 2	20
C31-13	0114+020.012	100-3	100-3	ON	NIPISSING	36R9357	TOWNSHIP OF NOTMAN, LOT 11, CONCESSION 2	20
C31-13	0114+020.362	100-3	100-3	ON	NIPISSING	36R9357	TOWNSHIP OF NOTMAN, LOT 10, CONCESSION 2	20
C31-13	0114+020.530	100-3	100-3	ON	NIPISSING	36R9357	TOWNSHIP OF NOTMAN, LOT 10, CONCESSION 1	20
C31-13	0114+021.380	100-3	100-3	ON	NIPISSING	36R9357	TOWNSHIP OF NOTMAN, LOT 9, CONCESSION 1	20
C31-13	0114+021.604	100-3	100-3	ON	NIPISSING	36R9359	TOWNSHIP OF NOTMAN, LOT 9, CONCESSION 1	20
C31-13	0114+022.435	100-3	100-3	ON	NIPISSING	36R9359	TOWNSHIP OF NOTMAN, LOT 8, CONCESSION 1	20
C31-13	0115+000.000	100-3	100-3	ON	NIPISSING	36R9699	TOWNSHIP OF NOTMAN, LOT 8, CONCESSION 1	20
C31-14A	0115+000.312	100-3	100-3	ON	NIPISSING	36R9700	TOWNSHIP OF BLYTH, LOT 8, CONCESSION 6	20
C31-14A	0115+000.698	100-3	100-3	ON	NIPISSING	36R9700	TOWNSHIP OF BLYTH, LOT 7, CONCESSION 6	20
C31-14A	0115+001.692	100-3	100-3	ON	NIPISSING	36R9700	TOWNSHIP OF BLYTH, LOT 6, CONCESSION 6	20
C31-14A	0115+001.820	100-3	100-3	ON	NIPISSING	36R9702	TOWNSHIP OF BLYTH, LOT 6, CONCESSION 6	20
C31-14A	0115+002.700	100-3	100-3	ON	NIPISSING	36R9702	TOWNSHIP OF BLYTH, LOT 5, CONCESSION 6	20
C31-14A	0115+003.500	100-3	100-3	ON	NIPISSING	36R9701	TOWNSHIP OF BLYTH, LOT 5, CONCESSION 5	20
C31-14A	0115+003.774	100-3	100-3	ON	NIPISSING	36R9701	TOWNSHIP OF BLYTH, LOT 4, CONCESSION 5	20
C31-14A	0115+004.910	100-3	100-3	ON	NIPISSING	36R9701	TOWNSHIP OF BLYTH, LOT 3, CONCESSION 5	20

Schedule A

TRANSFER AGREEMENT

<u>TCPL File Number</u>	<u>MLV Valve + KM Post</u>	<u>Converted Pipeline</u>	<u>Line No(s) within Easement</u>	<u>Province</u>	<u>Municipality</u>	<u>Plan Number</u>	<u>Legal Land Location</u>	<u>ROW Width (metres)</u>
C31-14A	0115+004.998	100-3	100-3	ON	NIPISSING	36R9703	TOWNSHIP OF BLYTH, LOT 3, CONCESSION 5	20
C31-14A	0115+005.724	100-3	100-3	ON	NIPISSING	36R9703	TOWNSHIP OF BLYTH, LOT 3, CONCESSION 4	20
C31-14A	0115+006.089	100-3	100-3	ON	NIPISSING	36R9703	TOWNSHIP OF BLYTH, LOT 2, CONCESSION 4	20
C31-14C	0115+006.685	100-3	100-3	ON	NIPISSING	36R9704	TOWNSHIP OF BLYTH, LOT 2, CONCESSION 4	20
C31-16A	0115+007.157	100-3	100-3	ON	NIPISSING	36R9704	TOWNSHIP OF BLYTH, LOT 1, CONCESSION 4	20
C31-16A	0115+008.087	100-3	100-2 100-3	ON	NIPISSING	36R3022	TOWNSHIP OF BLYTH, LOT 1, CONCESSION 4	42.67
C31-16A	0115+008.201	100-3	100-3	ON	NIPISSING	36R9704	TOWNSHIP OF MERRICK, LOT 12, CONCESSION 3	20
C31-16C	0115+008.469	100-3	100-3	ON	NIPISSING	36R9705	TOWNSHIP OF MERRICK, LOT 12, CONCESSION 3	20
C31-16D	0115+009.314	100-3	100-3	ON	NIPISSING	36R9705	TOWNSHIP OF MERRICK, LOT 11, CONCESSION 3	20
C31-16D	0115+010.250	100-3	100-3	ON	NIPISSING	36R9706	TOWNSHIP OF MERRICK, LOT 11, CONCESSION 2	20
C31-16D	0115+010.564	100-3	100-2 100-3	ON	NIPISSING	36R3023	TOWNSHIP OF MERRICK, LOT 11, CONCESSION 2	42.67
C31-16D	0115+011.394	100-3	100-2 100-3	ON	NIPISSING	36R3458	TOWNSHIP OF MERRICK, LOT 10, CONCESSION 2	27.43
C31-16F	0115+012.208	100-3	100-2 100-3	ON	NIPISSING	36R3458	TOWNSHIP OF MERRICK, LOT 10, CONCESSION 1	27.43
C31-21A	0115+014.975	100-3	100-2 100-3	ON	NIPISSING	36R3456	TOWNSHIP OF WIDDIFIELD, LOT 21, CONCESSION 5 (NOW IN THE CITY OF NORTH BAY)	27.43
C31-21C	0116+016.376	100-3	100-3	ON	NIPISSING	36R10046	TOWNSHIP OF WIDDIFIELD, LOT 21, CONCESSION 5 (NOW IN THE CITY OF NORTH BAY)	20

Schedule A

TRANSFER AGREEMENT

<u>TCPL File Number</u>	<u>MLV Valve + KM Post</u>	<u>Converted Pipeline</u>	<u>Line No(s) within Easement</u>	<u>Province</u>	<u>Municipality</u>	<u>Plan Number</u>	<u>Legal Land Location</u>	<u>ROW Width (metres)</u>
-------------------------	----------------------------	---------------------------	-----------------------------------	-----------------	---------------------	--------------------	----------------------------	---------------------------

TRANSFER AGREEMENT - Segment 3

NB/O-6-44/45	1215+0.315	1200-2	1200-2	ON	OTTAWA-CARLETON		Cty, Dist or Regn UNKNOWN TOWNSHIP OF UNKNOWN Concession(s) 6 Lot(s) 11 Plan # 49R-11853 TOWNSHIP OF MCNABB COUNTY OF RENFREW; SAVE AND ACCEPTING: PART 1 ON PLAN 49R-5903; PART 2 ON PLAN 49R-530	10
NB/O-6-111	1215+019.615	1200-2	1200-2	ON	OTTAWA-CARLETON		CITY OF OTTAWA PARCEL NO: 418928; PT. LOT 13, CON. 1	30
NB/O-6-113/114	1215+019.990	1200-2	1200-1 1200-2	ON	OTTAWA-CARLETON		CITY OF OTTAWA PARCEL NO: N393328; PT. LOTS 13 & 12, CON. 1	30
NB/O-6-116	1215+020.738	1200-2	1200-1 1200-2	ON	OTTAWA-CARLETON		CITY OF OTTAWA PARCEL NO: 393328; PT. LOT 11, CON. 1	30
NB/O-6-118	1215+021.385	1200-2	1200-1 1200-2	ON	OTTAWA-CARLETON		CITY OF OTTAWA PARCEL NO: 607870; PT. LOT 10, CON. 1	30
NB/O-6-119	1215+022.028	1200-2	1200-1 1200-2	ON	OTTAWA-CARLETON		CITY OF OTTAWA PARCEL NO: 154164; PT. LOT 9, CON. 1	30
NB/O-6-123	1215+023.240	1200-2	1200-2	ON	OTTAWA-CARLETON		CITY OF OTTAWA PARCEL NO: 216437; PT. LOT 7, CON. 1	30
NB/O-6-124/125	1215+023.820	1200-2	1200-1 1200-2	ON	OTTAWA-CARLETON		CITY OF OTTAWA PARCEL NO: NS258254; W 1/2 OF LOTS 6 & 5, CON. 1	30
NB/O-6-126	1215+025.060	1200-2	1200-1 1200-2	ON	OTTAWA-CARLETON		CITY OF OTTAWA PARCEL NO: NS141787; PT. LOT 4, CON. 1	30
NB/O-6-127A	1215+025.690	1200-2	1200-1 1200-2	ON	OTTAWA-CARLETON		CITY OF OTTAWA PARCEL NO: FY 11363; PT. LOT 3, CON. 1	30
NB/O-6-127B	1215+026.175	1200-2	1200-1 1200-2	ON	OTTAWA-CARLETON		CITY OF OTTAWA PARCEL NO: 154757; PT. LOT 3, CON. 1	30
NB/O-6-128/130	1215+026.380	1200-2	1200-1 1200-2	ON	OTTAWA-CARLETON		CITY OF OTTAWA PARCEL NO: NS 63114; PT. REAR HALF OF LOT 2 & E1/2 OF LOT 1, CON. 1	30
NB/O-6-129	1215+027.298	1200-2	1200-1 1200-2	ON	OTTAWA-CARLETON		CITY OF OTTAWA PARCEL NO: N499069; PT. N 1/2 OF W 1/2 LOT 1, CON 1	30
NB/O-6-147A	1216 +006.029	1200-2	1200-1 1200-2	ON	OTTAWA-CARLETON		W1/2 LOT 22, CON. 10, PL. 5R-4528, PT. 1 INSTRUMENT NO. N404165	30

Schedule A

TRANSFER AGREEMENT

<u>TCPL File Number</u>	<u>MLV Valve + KM Post</u>	<u>Converted Pipeline</u>	<u>Line No(s) within Easement</u>	<u>Province</u>	<u>Municipality</u>	<u>Plan Number</u>	<u>Legal Land Location</u>	<u>ROW Width (metres)</u>
NB/O-6-132	1216+000.068	1200-2	1200-1 1200-2	ON	OTTAWA-CARLETON		CITY OF OTTAWA PARCEL NO: 165135; PT. REAR 1/2 OF LOT 27, CON. 12	30
NB/O-6-133	1216+000.510	1200-2	1200-1 1200-2	ON	OTTAWA-CARLETON		CITY OF OTTAWA PARCEL NO: NS5986; LOT 26, CON. 12	30
NB/O-6-134	1216+001.130	1200-2	1200-1 1200-2	ON	OTTAWA-CARLETON		CITY OF OTTAWA PARCEL NO: 16939; LOT 25, CON. 12	30
NB/O-6-135	1216+001.732	1200-2	1200-1 1200-2	ON	OTTAWA-CARLETON		CITY OF OTTAWA PARCEL NO: N455688; N1/2 OF LOT 24, CON. 12	30
NB/O-6-136	1216+002.030	1200-2	1200-1 1200-2	ON	OTTAWA-CARLETON		CITY OF OTTAWA PARCEL NO: NS 209239; PT. SE1/2 OF LOT 24, CON. 12	30
NB/O-6-137A/B/C	1216+002.335	1200-2	1200-1 1200-2	ON	OTTAWA-CARLETON		PT. LOT 23, CON. 12	30
NB/O-6-138	1216+003.319	1200-2	1200-1 1200-2	ON	OTTAWA-CARLETON		CITY OF OTTAWA PLAN # Plan 5R-7672, Pts. 1, 2 & 3 PARCEL NO: NS222533; PT. E1/2 OF LOT 22, CON. 12	30
NB/O-6-139	1216+003.942	1200-2	1200-1 1200-2	ON	OTTAWA-CARLETON		CITY OF OTTAWA PARCEL NO: N6959811; PT. E1/2 OF LOT 22, CON. 12	30
NB/O-6-140	1216+004.017	1200-2	1200-1 1200-2	ON	OTTAWA-CARLETON		CITY OF OTTAWA PARCEL NO: HU 11936; N 1/2 OF LOT 21, CON. 12	30
NB/O-6-140 (2 of 2)	1216+004.017	1200-2	1200-1 1200-2	ON	OTTAWA-CARLETON		CITY OF OTTAWA PARCEL NO: HU 11936; N 1/2 OF LOT 21, CON. 12 NOTE: extra ROW required plan # 4R-10424	30
NB/O-6-142	1216+004.239	1200-2	1200-1 1200-2	ON	OTTAWA-CARLETON		CITY OF OTTAWA PARCEL NO: N368046; PT. W1/2 OF LOT 21, CON. 11	30
NB/O-6-143A	1216+004.826	1200-2	1200-1 1200-2	ON	OTTAWA-CARLETON		CITY OF OTTAWA PARCEL NO: N592343; PT. E1/2 OF LOT 22, CON. 11	30
NB/O-6-143B	1216+005.032	1200-2	1200-1 1200-2	ON	OTTAWA-CARLETON		CITY OF OTTAWA PARCEL NO: N694061; PT. E1/2 OF LOT 22, CON. 11 PLAN 5R-14583 PTS. 1 & 2	30

Schedule A

TRANSFER AGREEMENT

<u>TCPL File Number</u>	<u>MLV Valve + KM Post</u>	<u>Converted Pipeline</u>	<u>Line No(s) within Easement</u>	<u>Province</u>	<u>Municipality</u>	<u>Plan Number</u>	<u>Legal Land Location</u>	<u>ROW Width (metres)</u>
NB/O-6-145ABC	1216+005.384	1200-2	1200-1 1200-2	ON	OTTAWA-CARLETON		CITY OF OTTAWA PLAN # Plan 5R-3942, Pts. 1 & 2 PARCEL NO: N731064; PT. W1/2 OF LOT 22, CON. 10	30
NB/O-6-145B	1216+005.384	1200-2	1200-1 1200-2	ON	OTTAWA-CARLETON		W/2 LOT 22, CONCESSION 10, FORMERLY IN THE TWP OF HUNTLEY, NOW IN THE TWP OF WEST CARLETON, REGIONAL MUNICIPALITY OF OTTAWA-CARLETON, DESIGNATED AS PART 2 ON PLAN 5R-1604 PREVIOUSLY DESCRIBED IN INSTRUMENT No. NS232453	30
NB/O-6-146	1216+005.927	1200-2	1200-1 1200-2	ON	OTTAWA-CARLETON		CITY OF OTTAWA PLAN # Plan 5R-1604, Pt. 2 PARCEL NO: NS232453; PT. W1/2 OF LOT 22, CON. 10	30
NB/O-6-147	1216+006.029	1200-2	1200-1 1200-2	ON	OTTAWA-CARLETON		CITY OF OTTAWA PLAN # & Pt. E 1/2 of Lot 22, Con. 10 PIN 04547-0018 (R) PARCEL NO: N349300 & 404165; PT. W1/2 LOT 22, CON. 10, PL. 5R-4528, PT. 1	30
NB/O-6-150B	1216+006.912	1200-2	1200-1 1200-2	ON	OTTAWA-CARLETON		CITY OF OTTAWA PLAN # Plan 5R-574, Pt. 1 PARCEL NO: NS279358; PT. W1/2 OF LOT 21, CON. 9	30
NB/O-6-150A	1216+006.912	1200-2	1200-1 1200-2	ON	OTTAWA-CARLETON		CITY OF OTTAWA PLAN # Plan 5R-1067, Pt. 2 PIN 04547-0046 (R) PARCEL NO: 721547; PT. W1/2 OF LOT 22, CON. 9	30
NB/O-6-151	1216+007.251	1200-2	1200-1 1200-2	ON	OTTAWA-CARLETON		CITY OF OTTAWA PLAN # Plan 5R-1021, Pt. 1 PARCEL NO: N716025; PT. W1/2 OF LOT 21, CON. 9	30
NB/O-6-152	1216+007.411	1200-2	1200-1 1200-2	ON	OTTAWA-CARLETON		CITY OF OTTAWA PLAN # Plan 5R-1021, Pt. 2 PARCEL NO: NS187573; PT. W1/2 OF LOT 21, CON. 9	30
NB/O-6-153	1216+007.569	1200-2	1200-1 1200-2	ON	OTTAWA-CARLETON		CITY OF OTTAWA PLAN # Plan 5R-1489, Pt. 1 PARCEL NO: NS197863; PT. E1/2 OF LOT 21, CON. 9	30

Schedule A

TRANSFER AGREEMENT

<u>TCPL File Number</u>	<u>MLV Valve + KM Post</u>	<u>Converted Pipeline</u>	<u>Line No(s) within Easement</u>	<u>Province</u>	<u>Municipality</u>	<u>Plan Number</u>	<u>Legal Land Location</u>	<u>ROW Width (metres)</u>
NB/O-6-154	1216+007.750	1200-2	1200-1 1200-2	ON	OTTAWA-CARLETON		CITY OF OTTAWA PLAN # Plan 5R-5548, Pt. 1 PARCEL NO: NS203569; PT. E1/2 OF LOT 21, CON. 9	30
NB/O-6-156	1216+008.275	1200-2	1200-1 1200-2	ON	OTTAWA-CARLETON		CITY OF OTTAWA PARCEL NO: NS143188; PT. SW1/2 OF LOT 21, CON. 8	30
NB/O-6-157	1216+008.893	1200-2	1200-1 1200-2	ON	OTTAWA-CARLETON		CITY OF OTTAWA PARCEL NO: N451417; PT. NE1/2 OF LOT 21, CON. 8	30
NB/O-6-160	1216+009.490	1200-2	1200-1 1200-2	ON	OTTAWA-CARLETON		CITY OF OTTAWA PARCEL NO: 11517; PT. S1/2 OF LOT 21, CON. 7	30
NB/O-6-163	1216+010.200	1200-2	1200-1 1200-2	ON	OTTAWA-CARLETON		CITY OF OTTAWA Concession(s) 7 Lot(s) 20 Pin 04542-0209 (LT) PT LT 20 CON 7 HUNTLEY LYING SW OF PT 3, 5R13875; S/T N717442, NS171779 WEST CARLETON	30
NB/O-6-164	1216+010.612	1200-2	1200-2	ON	OTTAWA-CARLETON		CITY OF OTTAWA Concession(s) 7 Lot(s) PT 20 Plan # 5R6774 Pin 04542-0206 (LT) PT LT 20 CON 7 HUNTLEY PT 1, 5R4109; S/T NS171780 WEST CARLETON	10
NB/O-6-165A	1216+010.814	1200-2	1200-2	ON	OTTAWA-CARLETON		CITY OF OTTAWA Concession(s) 7 Lot(s) PL 20 Plan # 5R6774 Pin 04542-0204 (LT) PT LT 20 CON 7 HUNTLEY PT 2, 5R4109; S/T NS171783 WEST CARLETON S/T EASEMENT IN GROSS OVER PART 1 ON 4R10963 AS IN OC575382.	10
NB/O-6-165B	1216+010.900	1200-2	1200-2	ON	OTTAWA-CARLETON		CITY OF OTTAWA Plan # 4R10963 Pin 04542-0200 (LT)	10
NB/O-6-166A	1216+011.015	1200-2	1200-2	ON	OTTAWA-CARLETON		CITY OF OTTAWA Concession(s) 7 Lot(s) PT 19 Plan # 5R6774 Pin 04542-0326 (LT) CONSOLIDATION OF VARIOUS PROPERTIES PART LOT 19 CONCESION 7, HUNTLEY, AS IN CT140628 AND N450458 EXCEPT PARTS 1 TO 4 PLAN 5R1181	10

Schedule A

TRANSFER AGREEMENT

<u>TCPL File Number</u>	<u>MLV Valve + KM Post</u>	<u>Converted Pipeline</u>	<u>Line No(s) within Easement</u>	<u>Province</u>	<u>Municipality</u>	<u>Plan Number</u>	<u>Legal Land Location</u>	<u>ROW Width (metres)</u>
NB/O-6-166B	1216+011.181	1200-2	1200-2	ON	OTTAWA-CARLETON		CITY OF OTTAWA PLAN # Plan 5R-11816, Pt. 4 PIN 04542-0197 (LT) PT. NW1/2 OF LOT 19, CON. 7	10
NB/O-6-169	1216+011.609	1200-2	1200-2	ON	OTTAWA-CARLETON		CITY OF OTTAWA Concession(s) 6 Lot(s) PT 19 Plan # 4R10963 Pin 04543-0009 (LT) PT N1/2 & S1/2 LT 19 CON 6 HUNTLEY PT 1, 5R13221, EXCEPT PT 5, 5R13682, PT 5, 5R14623; S/T NS171785; WEST CARLETON	10
NB/O-6-170	1216+012.120	1200-2	1200-2	ON	OTTAWA-CARLETON		CITY OF OTTAWA Concession(s) 6 Lot(s) 18 Plan # 4R10962 Pin 04543-0472 (LT) W 1/2 LOT 18 CONCESSION 6, HUNTLEY, EXCEPT PART 3 PLAN 4R9994 AND PARTS 1 AND 2 PLAN 4R16481; OTTAWA. S/T NS171786	10
NB/O-6-171	1216+012.761	1200-2	1200-2	ON	OTTAWA-CARLETON		CITY OF OTTAWA Concession(s) 6 Lot(s) PT W/2 17 Plan # 4R10961 Pin 04543-0026 (LT) PT W 1/2 LT 17 CON 6 HUNTLEY AS IN N518037, EXCEPT N608435; S/T NS171787 WEST CARLETON	10
NB/O-6-172B	1216+012.913	1200-2	1200-2	ON	OTTAWA-CARLETON		CITY OF OTTAWA Concession(s) 6 Lot(s) 17 Pin 04543-0214 (LT) PT LT 17 CON 6 HUNTLEY PTS 2, 4, 6 & 8 4R13471; S/T NS 171788 WEST CARLETON	10
NB/O-6-172A	1216+012.913	1200-2	1200-2	ON	OTTAWA-CARLETON		CITY OF OTTAWA Concession(s) 6 Lot(s) 17 Pin 04543-0215 (LT) PT LT 17 CON 6 HUNTLEY PT 1, 3, 5 & 7, 4R13471; S/T NS171788 WEST CARLETON	10
NB/O-6-173	1216+013.070	1200-2	1200-2	ON	OTTAWA-CARLETON		CITY OF OTTAWA PLAN # Plan 4M-1194, Block 41 PIN 04543-0529 (LT) PART OF LOT 17, CON. 6 (TC OWNED)	10
NB/O-6-174	1216+013.178	1200-2	1200-2	ON	OTTAWA-CARLETON		CITY OF OTTAWA PLAN # Plan 4M-1194, Block 42 PIN 04543-0530 (LT) PT. LOT 17 & 16, CON. 6 (TC OWNED)	10

Schedule A

TRANSFER AGREEMENT

<u>TCPL File Number</u>	<u>MLV Valve + KM Post</u>	<u>Converted Pipeline</u>	<u>Line No(s) within Easement</u>	<u>Province</u>	<u>Municipality</u>	<u>Plan Number</u>	<u>Legal Land Location</u>	<u>ROW Width (metres)</u>
NB/O-6-175	1216+013.706	1200-2	1200-2	ON	OTTAWA-CARLETON		CITY OF OTTAWA Concession(s) 6 Lot(s) PT 16 Plan # 4R10961 Pin 04543-0044 (LT) PT LT 16 SON 6 HUNTLEY PT 4, 546773; S/T NS179255 WEST CARLETON	10
NB/O-6-ADJ175	1216+013.710	1200-2	1200-2	ON	OTTAWA-CARLETON		CITY OF OTTAWA PLAN # Plan 5R-8681, Pt. 1 PIN 04543-0038 (LT) PT. LOT 16, CON. 6	10
NB/O-6-177	1216+014.030	1200-2	1200-2	ON	OTTAWA-CARLETON		CITY OF OTTAWA Concession(s) 6 Lot(s) 15 Pin 04539-0194 (LT) PT LT 15 CON 6 HUNTLEY AS IN CT230651; S/T N687006; NS183849; WEST CARLETON	10
NB/O-6-178A	1216+014.694	1200-2	1200-2	ON	OTTAWA-CARLETON		CITY OF OTTAWA Concession(s) 6 Lot(s) PT 14 Plan # 4R20768 Pin 04539-0192 (LT) PT LT 14 CON 6 HUNTLEY PTS 2, 5 & 7, 5R9941; S/T N411973, NS171764; WEST CARLETON S/T EASEMENT IN GROSS OVER PARTS 7, 8, 9, 10	10
NB/O-6-178B	1216+014.801	1200-2	1200-2	ON	OTTAWA-CARLETON		CITY OF OTTAWA Concession(s) 6 Lot(s) PT 14 Plan # 4R20768 Pin 04539-0191 (LT) PT LT 14 CON 6 HUNTLEY PTS 3, 6 & 8, 5R9941; S/T N499173, NS171764; WEST CARLETON	10
NB/O-6-179	1216+015.014	1200-2	1200-2	ON	OTTAWA-CARLETON		CITY OF OTTAWA Concession(s) 5 Lot(s) 14 Pin 04539-0201 (LT) PT LT 14 CON HUNTLEY AS IN NS79732; S/T NS190730; WES CARLETON	10
NB/O-6-180	1216+015.148	1200-2	1200-2	ON	OTTAWA-CARLETON		CITY OF OTTAWA Concession(s) 5 Pin 04539-0202 (LT) CITY OF OTTAWA PIN 04539-0202 (LT) PT. LOTS 14 & 13, CON. 5;	10

Schedule A

TRANSFER AGREEMENT

<u>TCPL File Number</u>	<u>MLV Valve + KM Post</u>	<u>Converted Pipeline</u>	<u>Line No(s) within Easement</u>	<u>Province</u>	<u>Municipality</u>	<u>Plan Number</u>	<u>Legal Land Location</u>	<u>ROW Width (metres)</u>
NB/O-6-181	1216+015.780	1200-2	1200-2	ON	OTTAWA-CARLETON		CITY OF OTTAWA Concession(s) 5 Lot(s) PT 13 Plan # 4R20767 Pin 04539-0211 (LT) PT LT 13 CON 5 HUNTLEY AS IN NS242833; LYING W OF HWY 17; S/T DEBTS IN HU11764; S/T NS171790; WEST CARLETON	10
NB/O-6-182	1216+016.135	1200-2	1200-2	ON	OTTAWA-CARLETON		CITY OF OTTAWA Concession(s) 5 Lot(s) 12 Plan # 4R-20767 Pin 04539-0213 (LT) PT LT 12 CON 5 HUNTLEY AS IN HU11769, HU11853 EXCEPT PTS 5 & 6, 5R161; S/T NS171791; WEST CARLETON	5
NB/O-6-184	1216+016.755	1200-2	1200-2	ON	OTTAWA-CARLETON		CITY OF OTTAWA Concession(s) 5 Lot(s) 11 Plan # 4R20766 Pin 04539-0216 (LT) PT LT 11 CON 5 HUNTLEY AS IN CT106404, EXCEPT PTS 3 & 4, 5R161, PTS 1, 2 & 3, 4R9774, PT 1, EXPROP N608431; S/T NS171792; WEST CAR	5
NB/O-6-186	1216+017.377	1200-2	1200-2	ON	OTTAWA-CARLETON		CITY OF OTTAWA Concession(s) 5 Lot(s) PT 10 Plan # 4R20766 Pin 04539-0218 (LT) PT LT 10, CON 5, HUNTLEY AS IN CT203012 EXCEPT N608432, S/T N389278, NS171793; WEST CARLETON	5
NB/O-6-187	1216+017.985	1200-2	1200-2	ON	OTTAWA-CARLETON		CITY OF OTTAWA Concession(s) 5 Lot(s) 9 Pin 04539=0233 (LT) PT LT 9 CON 5 HUNTLEY AS IN NS58651; S/T NS171794 AS AMENDED BY NS201604; WEST CARLETON	10
NB/O-6-188A	1216+018.285	1200-2	1200-2	ON	OTTAWA-CARLETON		CITY OF OTTAWA PLAN # Plan 5R-6332, Pt. 1 PIN 04539-0231 (LT) PT. LOT 9, CON. 5	10
NB/O-6-188B	1216+018.511	1200-2	1200-2	ON	OTTAWA-CARLETON		CITY OF OTTAWA PLAN # Plan 5R-6332, Pt. 2 PIN 04539-0230 (LT) PT. LOT 9, CON. 5	10

Schedule A

TRANSFER AGREEMENT

<u>TCPL File Number</u>	<u>MLV Valve + KM Post</u>	<u>Converted Pipeline</u>	<u>Line No(s) within Easement</u>	<u>Province</u>	<u>Municipality</u>	<u>Plan Number</u>	<u>Legal Land Location</u>	<u>ROW Width (metres)</u>
NB/O-6-189A	1216+018.606	1200-2	1200-2	ON	OTTAWA-CARLETON		CITY OF OTTAWA PLAN # Plan 4M-382, Blk 51 PIN 04539-0278 (LT) PARCEL NO: PCL. 51-3, SEC. 4M-382; PT. LOT 8, CON. 5	10
NB/O-6-189B	1216+018.862	1200-2	1200-2	ON	OTTAWA-CARLETON		CITY OF OTTAWA PLAN # Plan 4M-382, Lot 15 PIN 04539-0249 (LT) PARCEL NO: PCL 15-1, SEC 4M-382; PT. LOT 8, CON. 5	10
NB/O-6-189C	1216+018.927	1200-2	1200-2	ON	OTTAWA-CARLETON		CITY OF OTTAWA Concession(s) 5 Lot(s) 14 Pin 04539-0250 PCL 14-1, SEC 4M-382; LT 14, PL4M382; S/T LT295309 WEST CARLETON/HUNTLEY	10
NB/O-6-189D	1216+019.022	1200-2	1200-2	ON	OTTAWA-CARLETON		CITY OF OTTAWA Concession(s) 5 Lot(s) 8 Pin 04539-0251 PCL 13-1, SEC 4M-382; LT 13, PL 4M-382; S/T LT295309, LT321762 WEST CARLETON/HUNTLEY	10
NB/O-6-189E	1216+019.122	1200-2	1200-2	ON	OTTAWA-CARLETON		CITY OF OTTAWA Concession(s) 5 Lot(s) 8 Pin 04539-0252 PCL 12-1, SEC 4M382; LT 12, PL 4M-382; S/T LT295309 WESTCARLETON/HUNTLEY	10
NB/O-6-189F	1216+019.156	1200-2	1200-2	ON	OTTAWA-CARLETON		CITY OF OTTAWA PLAN # Plan 4M-382, Blk 46 PIN 04539-0253 (LT) PARCEL NO: PCL. 46-1, SEC. 4M-382; 1' RESERVE	10
NB/O-6-191	1216+019.176	1200-2	1200-2	ON	OTTAWA-CARLETON		CITY OF OTTAWA PIN 04535-1032 (LT) PT. LOT 8, CON. 5	10
NB/O-6-192	1216+019.300	1200-2	1200-2	ON	OTTAWA-CARLETON		CITY OF OTTAWA PIN 04535-0294 (LT) PT. LOT 7, CON. 5	10
NB/O-6-193A	1216+019.485	1200-2	1200-2	ON	OTTAWA-CARLETON		CITY OF OTTAWA PLAN # Plan 4R-7154, Pts. 1, 2 & 3 PIN 04535-0299 (LT) PARCEL NO: PCL. 7-2 SEC. WC-5HU; PT. LOT 7, CON. 5	10

Schedule A

TRANSFER AGREEMENT

<u>TCPL File Number</u>	<u>MLV Valve + KM Post</u>	<u>Converted Pipeline</u>	<u>Line No(s) within Easement</u>	<u>Province</u>	<u>Municipality</u>	<u>Plan Number</u>	<u>Legal Land Location</u>	<u>ROW Width (metres)</u>
NB/O-6-ADJ193C	1216+019.580	1200-2	1200-2	ON	OTTAWA-CARLETON		CITY OF OTTAWA PLAN # Plan 4M-853, Lot 8 PIN 04535-0309 (LT) PARCEL NO: PCL. 8-1 SEC. 4M-853; PT. LOT 7, CON. 5	10
NB/O-6-193C	1216+019.580	1200-2	1200-2	ON	OTTAWA-CARLETON		CITY OF OTTAWA PLAN # Plan 4M-853, Lot 9 PIN 04535-0310 (LT) PARCEL NO: PCL. 9-1 SEC. 4M-853; PT. LOT 7, CON. 5	10
NB/O-6-194A	1216+019.700	1200-2	1200-2	ON	OTTAWA-CARLETON		CITY OF OTTAWA PLAN # Plan 4M-728, Lot 25 PIN 04535-0345 (LT) PARCEL NO: PCL. 25-1 SEC. 4M-728; PT. LOT 7, CON. 5	10
NB/O-6-194B	1216+019.746	1200-2	1200-2	ON	OTTAWA-CARLETON		CITY OF OTTAWA PLAN # Plan 4M-728, Lot 24 PIN 04535-0344 (LT) PARCEL NO: PCL. 24-1 SEC. 4M-728; PT. LOT 7, CON. 5	10
NB/O-6-194D	1216+019.876	1200-2	1200-2	ON	OTTAWA-CARLETON		CITY OF OTTAWA PLAN # Plan 4M-728, Lot 9 PIN 04535-0329 (LT) PARCEL NO: PCL. 9-1 SEC. 4M-728; PT. LOT 7, CON. 5	10
NB/O-6-194E	1216+019.935	1200-2	1200-2	ON	OTTAWA-CARLETON		CITY OF OTTAWA PLAN # Plan 4M-728, Lot 8 PIN 04535-0328 (LT) PARCEL NO: PCL. 8-1 SEC. 4M-728; PT. LOT 7, CON. 5	10
NB/O-6-195A	1216+019.984	1200-2	1200-2	ON	OTTAWA-CARLETON		CITY OF OTTAWA Concession(s) 5 Lot(s) 6 Plan # 4R20661 Pin 04535-0375 (LT) PCL 10-1, SEC 4M-672; LT 10, PL 4M-672; S/T LT585533, NS171811 WEST CARLETON/HUNTLEY	10
NB/O-6-195B	1216+020.032	1200-2	1200-2	ON	OTTAWA-CARLETON		CITY OF OTTAWA Concession(s) 5 Lot(s) 6 Plan # 4R20661 Pin 04535-0374 (LT) PCL-9, SEC 4M-672; S/T LT85533, NS171811 WEST CARLTON/HUNTLEY	10

Schedule A

TRANSFER AGREEMENT

<u>TCPL File Number</u>	<u>MLV Valve + KM Post</u>	<u>Converted Pipeline</u>	<u>Line No(s) within Easement</u>	<u>Province</u>	<u>Municipality</u>	<u>Plan Number</u>	<u>Legal Land Location</u>	<u>ROW Width (metres)</u>
NB/O-6-195C	1216+020.110	1200-2	1200-2	ON	OTTAWA-CARLETON		CITY OF OTTAWA Concession(s) 5 Lot(s) 7 Pin 04535-9373 (LT) PCL 8-1, SEC 4M-672; LT 8, PL 4M-672; S/T LT585533, NS171811 WEST CARLETON/HUNTLEY	10
NB/O-6-195D	1216+020.214	1200-2	1200-2	ON	OTTAWA-CARLETON		CITY OF OTTAWA Concession(s) 5 Lot(s) 6 Plan # 4R6502 Pin 04535-0372 (LT) PCL 7-1, SEC 4M-672; LT 7, PL 4M-672; S/T LT585533, NS171811 WEST CARLETON/HUNTLEY	10
NB/O-6-195E	1216+020.294	1200-2	1200-2	ON	OTTAWA-CARLETON		CITY OF OTTAWA Concession(s) 5 Lot(s) 6 Plan # 4R6502 Pin 04535-0371 (LT) PCL 6-1, SEC 4M-672; LT 6, PL 4M-672; S/T LT585533, NS171811 WEST CARLETON/HUNTLEY	10
NB/O-6-195F	1216+020.355	1200-2	1200-2	ON	OTTAWA-CARLETON		CITY OF OTTAWA Concession(s) 5 Lot(s) 6 Plan # 4R6502 Pin 04535-0370 (LT) PCL 5-1, SEC 4M-672; LT 5, PL 4M-672; S/T LT585533, NS171811 WEST CARLETON/HUNTLEY	10
NB/O-6-195G	1216+020.407	1200-2	1200-2	ON	OTTAWA-CARLETON		CITY OF OTTAWA Concession(s) 5 Lot(s) 6 Plan # 4R6502 Pin 04535-0369 (LT) PCL 4-1, SEC 4M-672, PL 4M-672; S/T LT585533, NS171811 WEST CARLETON/HUNTLEY	10
NB/O-6-195H	1216+020.414	1200-2	1200-2	ON	OTTAWA-CARLETON		CITY OF OTTAWA Concession(s) 5 Lot(s) 6 Plan # 4R20662 Pin 04535-0368 (LT) PCL 3-1, SEC 4M-672; S/T LT585533, NS171811 WEST CARLETON/HUNTLEY	10
NB/O-6-195I	1216+020.415	1200-2	1200-2	ON	OTTAWA-CARLETON		CITY OF OTTAWA Concession(s) 5 Lot(s) 6 Plan # 4R6502 Pin 04535-0367 (LT) PCL 2-1, SEC 4M-672; LT 2, PL 4M-672; S/T LT 585533, NS171811 WEST CARLETON/HUNTLEY	10

Schedule A

TRANSFER AGREEMENT

<u>TCPL File Number</u>	<u>MLV Valve + KM Post</u>	<u>Converted Pipeline</u>	<u>Line No(s) within Easement</u>	<u>Province</u>	<u>Municipality</u>	<u>Plan Number</u>	<u>Legal Land Location</u>	<u>ROW Width (metres)</u>
NB/O-6-195J	1216+020.441	1200-2	1200-2	ON	OTTAWA-CARLETON		CITY OF OTTAWA PLAN # Plan 4M-672, Lot 1 PIN 04535-0366 (LT) PARCEL NO: PCL. 1-1 SEC. 4M-672; PT. LOT 6, CON. 5	10
NB/O-6-195K	1216+020.450	1200-2	1200-2	ON	OTTAWA-CARLETON		CITY OF OTTAWA Concession(s) 5 Lot(s) 6 Plan # 4R20662 Pin 04535-0411 (LT) PCL 6-3, SEC WC-5HU; PT LT 6, CON 5; PTS 2, 2, 4R7441; S/T NS171812 WEST CARLETON/HUNTLEY	10
NB/O-6-195L	1216+020.490	1200-2	1200-2	ON	OTTAWA-CARLETON		CITY OF OTTAWA Concession(s) 5 Lot(s) 6 Plan # 4R21138 Pin 04535-0412 (LT)	10
NB/O-6-197A	1216+020.516	1200-2	1200-2	ON	OTTAWA-CARLETON		CITY OF OTTAWA Concession(s) 5 Lot(s) 5 Plan # PLAN 4M-1214, LOT 30 Pin 04535-1014 (LT)	10
NB/O-6-197B	1216+020.517	1200-2	1200-2	ON	OTTAWA-CARLETON		CITY OF OTTAWA PLAN # Plan 4M-1214, Lot 29 PIN 04535-1013 (LT) PT. LOT 5, CON. 5	10
NB/O-6-197C	1216+020.518	1200-2	1200-2	ON	OTTAWA-CARLETON		CITY OF OTTAWA PLAN # Plan 4M-1214, Lot 28 PIN 04535-1012 (LT) PT. LOT 5, CON. 5	10
NB/O-6-197E	1216+020.520	1200-2	1200-2	ON	OTTAWA-CARLETON		CITY OF OTTAWA PLAN # Plan 4M-1214, Lot 26 PIN 04535-1010 (LT) PT. LOT 5, CON. 5	10
NB/O-6-197F	1216+020.521	1200-2	1200-2	ON	OTTAWA-CARLETON		CITY OF OTTAWA PLAN # Plan 4M-1214, Lot 25 PIN 04535-1009 (LT) PT. LOT 5, CON. 5	10
NB/O-6-197G	1216+020.522	1200-2	1200-2	ON	OTTAWA-CARLETON		CITY OF OTTAWA PLAN # Plan 4M-1214, Lot 24 PIN 04535-1008 (LT) PT. LOT 5, CON. 5	10
NB/O-6-197H	1216+020.523	1200-2	1200-2	ON	OTTAWA-CARLETON		CITY OF OTTAWA PLAN # Plan 4M-1214, Lot 23 PIN 04535-1007 (LT) PT. LOT 5, CON. 5	10

Schedule A

TRANSFER AGREEMENT

<u>TCPL File Number</u>	<u>MLV Valve + KM Post</u>	<u>Converted Pipeline</u>	<u>Line No(s) within Easement</u>	<u>Province</u>	<u>Municipality</u>	<u>Plan Number</u>	<u>Legal Land Location</u>	<u>ROW Width (metres)</u>
NB/O-6-198	1216+021.122	1200-2	1200-2	ON	OTTAWA-CARLETON		CITY OF OTTAWA Concession(s) 5 Lot(s) E/2 OF 4 Plan # 4R10957 Pin 04535-0429 (LT) E 1/2 LT 4 CON 5 HUNTLEY; S/T NS171776 WEST CARLETON	10
NB/O-6-199A	1216+021.738	1200-2	1200-2	ON	OTTAWA-CARLETON		CITY OF OTTAWA Concession(s) 5 Lot(s) 3 Pin 04535-0431 (LT) PT LT 3 CON 5 HUNTLEY PT 1, 5R9792; S/T DEBTS IN HU12602; S/T NS171777 WEST CARLETON	10
NB/O-6-199B	1216+021.897	1200-2	1200-2	ON	OTTAWA-CARLETON		CITY OF OTTAWA Concession(s) 5 Lot(s) 3 Pin 04535-0432 (LT) PT LT 3 CON 5 HUNTLEY PT 2, 5R9792, S/T NS171777 WEST CARLETON	10
NB/O-6-199C	1216+022.038	1200-2	1200-2	ON	OTTAWA-CARLETON		CITY OF OTTAWA Concession(s) 5 Lot(s) 3 Pin 04535-0433 (LT) PT LT 3 CON 5 HUNTLEY PTS 3, 4 & 5, 5R9792; S/T NS171777 WEST CARLETON	10
NB/O-6-200/201	1216+022.189	1200-2	1200-2	ON	OTTAWA-CARLETON		CITY OF OTTAWA PIN 04535-0435 (LT) PT. LOTS 3 & 2, CON. 5	10
NB/O-6-202/204	1216+022.633	1200-2	1200-2	ON	OTTAWA-CARLETON		CITY OF OTTAWA Concession(s) 5 Lot(s) 2 Pin 04535-0446 (LT) PT S 1/2 LT 2 CON 5 HUNTLEY PTS 7, 8, 9, 10, 11, 12, 5R1161; S/T HU10295, NS171763 WEST CARLETON	10
NB/O-6-205	1216+022.946	1200-2	1200-2	ON	OTTAWA-CARLETON		CITY OF OTTAWA Concession(s) 5 Lot(s) 1 Pin 04535-0447 (LT) PT LT 1 CON 5 HUNTLEY PTS 4, 5 & 6, 5R1161; S/T HU10295, NS221434 WEST CARLETON	10
NB/O-6-206	1216+023.094	1200-2	1200-2	ON	OTTAWA-CARLETON		CITY OF OTTAWA Concession(s) 5 Lot(s) 1 Pin 04535-0984 (LT) PART OF LOT 1 CONCESSION 5 HUNTLEY BEING PARTS 1, 2, 3 ON 5R1161, EXCEPT PARTS 7, 8 ON 4R17731 AND PART 21 ON 4R18847; OTTAWA SUBJECT TO AN EASEME	10

Schedule A

TRANSFER AGREEMENT

<u>TCPL File Number</u>	<u>MLV Valve + KM Post</u>	<u>Converted Pipeline</u>	<u>Line No(s) within Easement</u>	<u>Province</u>	<u>Municipality</u>	<u>Plan Number</u>	<u>Legal Land Location</u>	<u>ROW Width (metres)</u>
NB/O-7-3A	1216+023.577	1200-2	1200-2	ON	OTTAWA-CARLETON		CITY OF OTTAWA Concession(s) 12 Lot(s) 17 Pin 04535-1029 (LT) PART LOT 17 CONCESSION 12 GOULBOURN BEING PARTS 18, 21, 24 ON 4R17731 EXCEPT PARTS 4, 5, 6 ON 4R18847; SUBJECT TO AN EASEMENT IN FAVOUR OF TRANS	10
NB/O-7-3C	1216+023.852	1200-2	1200-2	ON	OTTAWA-CARLETON		CITY OF OTTAWA Concession(s) 12 Lot(s) 17 Pin 04535-1031 (LT) PART LOT 17 CONCESSION 12 GOULBOURN BEING PARTS 20, 23, 26 ON 4R17731 EXCEPT 7, 8, 9 ON 4R18847; OTTAWA; SUBJECT TO AN EASEMENT IN FAVOUR OF TR	10
NB/O-7-4	1216+024.118	1200-2	1200-2	ON	OTTAWA-CARLETON		CITY OF OTTAWA PIN 04535-0975 (LT) MASTERBOOK PLAN NO: PLAN 4R-17731, PTS. 52, 53 & 54; PT. LOT 17, CON. 12	10
NB/O-7-6A	1216+024.505	1200-2	1200-2	ON	OTTAWA-CARLETON		CITY OF OTTAWA Concession(s) 11 Lot(s) 17 Pin 04446-1652 (LT) PART OF LOT 17 CONCESSION 11, GOULBOURN, AS IN GB17363 EXCEPT GB14096, EXCEPT PARTS 11, 12 AND 13 PLAN 4R17501, OTTAWA. S/T NS171767 SUBJECT TO	10
NB/O-7-6B	1216+025.005	1200-2	1200-2	ON	OTTAWA-CARLETON		CITY OF OTTAWA Concession(s) 11 Lot(s) 17 Pin 04446-1656 (LT) PART LOT 17 CONCESSION 11, GOULBOURN, AS IN CT113080, EXCEPT GB14096 AND PART 10 PLAN 4R17501; OTTAWA. SUBJECT TO AN EASEMENT IN FAVOUR OF TRANS	10

Schedule A

TRANSFER AGREEMENT

<u>TCPL File Number</u>	<u>MLV Valve + KM Post</u>	<u>Converted Pipeline</u>	<u>Line No(s) within Easement</u>	<u>Province</u>	<u>Municipality</u>	<u>Plan Number</u>	<u>Legal Land Location</u>	<u>ROW Width (metres)</u>
NB/O-7-7	1216+025.252	1200-2	1200-2	ON	OTTAWA-CARLETON		CITY OF OTTAWA Concession(s) 11 Lot(s) 17 Pin 04446-0641 (LT) PT LT 17 CON 11 BOULBOURN AS IN CT224442; S/T NS171765; BOULBOURN; SUBJECT TO EXECUTION 98-002122, IF ENFORCEABLE.	10
NB/O-7-8	1216+025.663	1200-2	1200-2	ON	OTTAWA-CARLETON		CITY OF OTTAWA Concession(s) 11 Lot(s) 18 Pin 04446-1995 (LT) PT LT 18 CON 11, BOULBOURN, AS IN GB12194, EXCEPT GB14096, PART 1 EXPROPRIATION PLAN OC442460 AND PART 4 PLAN 4R17501. S/T NS171806. OTTAWA	10
NB/O-7-9	1216+026.046	1200-2	1200-2	ON	OTTAWA-CARLETON		CITY OF OTTAWA Concession(s) 11 Lot(s) 18 Plan # 4R10952 Pin 04446-1670 (LT) PART LOT 18 CONCESSION 11 GOULBOURN AS IN CT163986, EXCEPT GB14096, AND PARTS 1, 2 ON 4R17501; S/T NS171805; SUBJECT TO EASEMENT	10
NB/O-7-13	1216+026.328	1200-2	1200-2	ON	OTTAWA-CARLETON		CITY OF OTTAWA Concession(s) 10 Lot(s) PT 18 Pin 04446-2185 PART OF LOT 18, CONCESSION 10, FORMERLY TOWNSHIP OF GOULBOURN, NOW OTTAWA, AS IN NS574508. EXCEPT PARTS 1 AND 2 ON PLAN 4R-20251 AND PART 1 ON PLA	10
NB/O-7-14	1216+027.020	1200-2	1200-2	ON	OTTAWA-CARLETON		CITY OF OTTAWA Concession(s) 10 Lot(s) PT 19 Pin 04446-0504 (LT) PT LT 19 CON 10 GOULBOURN; PT W 1/2 20 CON 10 GOULBOURN EXCEPT N668510; S/T NS171803 GOULBOURN	10
NB/O-7-16	1216+027.713	1200-2	1200-2	ON	OTTAWA-CARLETON		CITY OF OTTAWA PLAN # Plan 5R-6750, Pts. 1, 2 & 3 PIN 04446-0518 (LT) PT. LOT 19, CON. 9	10

Schedule A

TRANSFER AGREEMENT

<u>TCPL File Number</u>	<u>MLV Valve + KM Post</u>	<u>Converted Pipeline</u>	<u>Line No(s) within Easement</u>	<u>Province</u>	<u>Municipality</u>	<u>Plan Number</u>	<u>Legal Land Location</u>	<u>ROW Width (metres)</u>
NB/O-7-17	1216+027.713	1200-2	1200-2	ON	OTTAWA-CARLETON		CITY OF OTTAWA PIN 04446-0520 (LT) PT. W1/2 LOT 19, CON. 9	10
NB/O-7-19	1216+029.044	1200-2	1200-2	ON	OTTAWA-CARLETON		CITY OF OTTAWA MASTERBOOK PLAN NO: PLAN 5R-7007, PTS. 1, 2 & 3 AND PLAN 4R-12291, PTS. 1, 2 & 3; MASTERBOOK PIN: 04447-0015 (LT) & 04447-0012 (LT); PT. E1/2 LOT 18 & W1/2 LOT 19, CON. 8	10
NB/O-6-139 (2 of 2)	1216+033.942	1200-2	1200-1 1200-2	ON	OTTAWA-CARLETON		PART OF THE EAST HALF OF LOT 22, CONCESSION 12, FORMERLY IN THE TOWNSHIP OF HUNTLEY, NOW IN THE TOWNSHIP OF WEST CARLETON, REGIONAL MUNICIPALITY OF OTTAWA-CARLETON, DESIGNATED AS PART 2 ON PLAN 4R-10424	30
NB/O-7-20	1217+000.185	1200-2	1200-1 1200-2	ON	OTTAWA-CARLETON		CITY OF OTTAWA PARCEL NO: 9856; PT. LOT 19, CON. 8	30
NB/O-7-23	1217+000.751	1200-2	1200-1 1200-2	ON	OTTAWA-CARLETON		CITY OF OTTAWA PARCEL NO: 209816; PT. LOT 19, CON. 7	30
NB/O-7-25	1217+002.220	1200-2	1200-1 1200-2	ON	OTTAWA-CARLETON		CITY OF OTTAWA PARCEL NO: GB 14798; PT. LOT 18, CON. 6	30
NB/O-7-26	1217+003.430	1200-2	1200-1 1200-2	ON	OTTAWA-CARLETON		CITY OF OTTAWA PARCEL NO: CT 191985; PT. LOT 19, CON. 5	30
NB/O-7-27	1217+003.500	1200-2	1200-1 1200-2	ON	OTTAWA-CARLETON		CITY OF OTTAWA PARCEL NO: GB 15136; PT. LOT 19, CON. 5	30
NB/O-7-29	1217+004.640	1200-2	1200-1 1200-2	ON	OTTAWA-CARLETON		CITY OF OTTAWA PARCEL NO: CT 184797; PT. LOT 19, CON. 5	30
NB/O-7-30	1217+004.761	1200-2	1200-1 1200-2	ON	OTTAWA-CARLETON		CITY OF OTTAWA PARCEL NO: 146817 & N544828; PT. LOT 19, CON. 4	30
NB/O-7-31	1217+005.165	1200-2	1200-1 1200-2	ON	OTTAWA-CARLETON		CITY OF OTTAWA PARCEL NO: 541815 NB; PT. LOT 19, CON. 4	30
NB/O-7-32	1217+005.445	1200-2	1200-1 1200-2	ON	OTTAWA-CARLETON		CITY OF OTTAWA PARCEL NO: N529290; PT. LOT 19, CON. 4	30
NB/O-7-38	1217+007.521	1200-2	1200-1 1200-2	ON	OTTAWA-CARLETON		CITY OF OTTAWA PARCEL NO: N563424; PT. LOT 19, CON. 2	30

Schedule A

TRANSFER AGREEMENT

<u>TCPL File Number</u>	<u>MLV Valve + KM Post</u>	<u>Converted Pipeline</u>	<u>Line No(s) within Easement</u>	<u>Province</u>	<u>Municipality</u>	<u>Plan Number</u>	<u>Legal Land Location</u>	<u>ROW Width (metres)</u>
NB/O-7-39	1217+008.110	1200-2	1200-1 1200-2	ON	OTTAWA-CARLETON		CITY OF OTTAWA PARCEL NO: CT 105299; PT. LOT 20, CON. 2	30
NB/O-7-40	1217+008.330	1200-2	1200-1 1200-2	ON	OTTAWA-CARLETON		CITY OF OTTAWA PARCEL NO: NS 52563; PT. LOT 20, CON. 2	30
NB/O-7-42	1217+008.803	1200-2	1200-1 1200-2	ON	OTTAWA-CARLETON		CITY OF OTTAWA PARCEL NO: NS 136033; PT. LOT 21, CON. 2	30
NB/O-7-45	1217+009.118	1200-2	1200-1 1200-2	ON	OTTAWA-CARLETON		CITY OF OTTAWA PARCEL NO: NS 138942; PT. LOT 21, CON. 2	30
NB/O-7-48	1217+009.619	1200-2	1200-1 1200-2	ON	OTTAWA-CARLETON		CITY OF OTTAWA PARCEL NO: 213916; PT. LOT 22, CON. 2	30
NB/O-7-49	1217+009.797	1200-2	1200-1 1200-2	ON	OTTAWA-CARLETON		CITY OF OTTAWA PARCEL NO: 222034; PT. LOT 22, CON. 1	30
NB/O-7-50	1217+010.098	1200-2	1200-1 1200-2	ON	OTTAWA-CARLETON		CITY OF OTTAWA PARCEL NO: 14406; PT. LOT 22, CON. 1	30
NB/O-7-52	1217+011.111	1200-2	1200-1 1200-2	ON	OTTAWA-CARLETON		CITY OF OTTAWA PARCEL NO: N535772; PT. LOT 4, CON. 10	30
NB/O-7-54	1217+011.715	1200-2	1200-1 1200-2	ON	OTTAWA-CARLETON		CITY OF OTTAWA PARCEL NO: N407987; PT. LOT 4, CON. 9	30
NB/O-7-56	1217+013.332	1200-2	1200-1 1200-2	ON	OTTAWA-CARLETON		CITY OF OTTAWA PIN 03930-0013 (R) PARCEL NO: N744895; PT. N 1/2 LOT 4, CON. 8	30
NB/O-7-72	1217+019.236	1200-2	1200-1 1200-2	ON	OTTAWA-CARLETON		CITY OF OTTAWA PARCEL NO: N391053; PT. LOT 3, CON. 5	30
NB/O-7-74A	1217+019.838	1200-2	1200-1 1200-2	ON	OTTAWA-CARLETON		CITY OF OTTAWA PIN 03927-0115 (R) PARCEL NO: N283085; PT. LOT 3, CON. 4PLAN 5R-2366, PT. 1	30
NB/O-7-75	1217+020.618	1200-2	1200-1 1200-2	ON	OTTAWA-CARLETON		CITY OF OTTAWA PARCEL NO: 7180; PT. LOT 3, CON. 4	30
NB/O-7-77	1217+021.106	1200-2	1200-1 1200-2	ON	OTTAWA-CARLETON		CITY OF OTTAWA PARCEL NO: 137079; PT. LOT 2, CON. 4	30
NB/O-7-80	1217+021.618	1200-2	1200-1 1200-2	ON	OTTAWA-CARLETON		CITY OF OTTAWA PARCEL NO: 174672 & N602826; PT. LOT 2, CON. 3	30
NB/O-7-78	1217+021.766	1200-2	1200-1 1200-2	ON	OTTAWA-CARLETON		CITY OF OTTAWA PARCEL NO: 222190; PT. LOT 2, CON. 4	30
NB/O-7-81	1217+022.189	1200-2	1200-1 1200-2	ON	OTTAWA-CARLETON		CITY OF OTTAWA PARCEL NO: N557122; PT. LOT 1, CON. 3	30
NB/O-7-83	1217+022.780	1200-2	1200-1 1200-2	ON	OTTAWA-CARLETON		CITY OF OTTAWA PT. LOT 30, CON. 4	30

Schedule A

TRANSFER AGREEMENT

<u>TCPL File Number</u>	<u>MLV Valve + KM Post</u>	<u>Converted Pipeline</u>	<u>Line No(s) within Easement</u>	<u>Province</u>	<u>Municipality</u>	<u>Plan Number</u>	<u>Legal Land Location</u>	<u>ROW Width (metres)</u>
NB/O-7-85	1217+024.892	1200-2	1200-1 1200-2	ON	OTTAWA-CARLETON		CITY OF OTTAWA PARCEL NO: NS 71194; PT. LOT 29, CON. 3	30
NB/O-7-86	1217+025.163	1200-2	1200-1 1200-2	ON	OTTAWA-CARLETON		CITY OF OTTAWA PARCEL NO: 13490; PT. LOT 30, CON. 3	30
NB/O-7-88	1217+026.038	1200-2	1200-1 1200-2	ON	OTTAWA-CARLETON		CITY OF OTTAWA PARCEL NO: NS 64816; PT. LOT 31, CON. 3	30
NB/O-7-90	1217+026.126	1200-2	1200-1 1200-2	ON	OTTAWA-CARLETON		CITY OF OTTAWA PARCEL NO: NS 143345; PT. LOT 31, CON. 3	30
NB/O-7-91	1217+026.386	1200-2	1200-1 1200-2	ON	OTTAWA-CARLETON		CITY OF OTTAWA PARCEL NO: N488588; PT LOT 31, CON 3	30
NB/O-7-93	1217+026.571	1200-2	1200-1 1200-2	ON	OTTAWA-CARLETON		CITY OF OTTAWA PARCEL NO: CT 117201; PT. LOTS 31 & 32, CON. 3	30
NB/O-7-95	1217+027.455	1200-2	1200-1 1200-2	ON	OTTAWA-CARLETON		CITY OF OTTAWA PARCEL NO: 145114; PT. LOT 33, CON. 3	30
NB/O-7-97	1217+027.620	1200-2	1200-1 1200-2	ON	OTTAWA-CARLETON		CITY OF OTTAWA PARCEL NO: NS 137410; PT. LOT 33, CON. 2	30
NB/O-7-98	1217+027.810	1200-2	1200-1 1200-2	ON	OTTAWA-CARLETON		CITY OF OTTAWA PARCEL NO: 157640; PT. LOT 34, CON. 2	30
NB/O-7-99	1217+028.200	1200-2	1200-1 1200-2	ON	OTTAWA-CARLETON		CITY OF OTTAWA PARCEL NO: 185904; PT. LOT 34, CON. 2	30
NB/O-7-100	1217+028.842	1200-2	1200-1 1200-2	ON	OTTAWA-CARLETON		CITY OF OTTAWA PT. LOT 35, CON. 2	30
NB/O-7-101	1217+029.098	1200-2	1200-1 1200-2	ON	OTTAWA-CARLETON		CITY OF OTTAWA PARCEL NO: 239189; PT. LOT 35, CON. 2	30
NB/O-7-102	1217+029.268	1200-2	1200-1 1200-2	ON	OTTAWA-CARLETON		CITY OF OTTAWA PARCEL NO: 239190; PT. LOT 36, CON. 2	30
NB/O-7-104B	1217+029.354	1200-2	1200-1 1200-2	ON	OTTAWA-CARLETON		CITY OF OTTAWA PARCEL NO: N510665; PT. LOTS 36, 37, CON. 2	30
NB/O-7-106	1217+029.936	1200-2	1200-1 1200-2	ON	OTTAWA-CARLETON		CITY OF OTTAWA PARCEL NO: CT128088; PT. LOT 37, CON. 2	30
NB/O-7-107	1218+000.033	1200-2	1200-1 1200-2	ON	OTTAWA-CARLETON		CITY OF OTTAWA PARCEL NO: 8829; PT. LOT 37, CON. 2	30
NB/O-7-110	1218+000.202	1200-2	1200-1 1200-2	ON	OTTAWA-CARLETON		CTY, DIST OR REGN LEEDS & GRENVILLE (COUNTY) TOWNSHIP OF NORTH GRENVILLE PARCEL NO: G3138 (REM.); PT. LOT 38, CON. 2	30

Schedule A

TRANSFER AGREEMENT

<u>TCPL File Number</u>	<u>MLV Valve + KM Post</u>	<u>Converted Pipeline</u>	<u>Line No(s) within Easement</u>	<u>Province</u>	<u>Municipality</u>	<u>Plan Number</u>	<u>Legal Land Location</u>	<u>ROW Width (metres)</u>
NB/O-7-114	1218+001.240	1200-2	1200-1 1200-2	ON	OTTAWA-CARLETON		CTY, DIST OR REGN LEEDS & GRENVILLE (COUNTY) TOWNSHIP OF NORTH GRENVILLE PARCEL NO: 111129; W. PT. LOT 39, CON. 2	30
NB/O-8-1	1218+001.451	1200-2	1200-1 1200-2	ON	OTTAWA-CARLETON		CITY OF OTTAWA PLAN # Plan 5R-1924, Pt. 1 PARCEL NO: NS 39133; PT. LOT 39, BROKEN FRONT CON.	30
NB/O-8-2	1218+001.574	1200-2	1200-1 1200-2	ON	OTTAWA-CARLETON		CITY OF OTTAWA PARCEL NO: N 685769; PT. LOTS 39 & 40, BROKEN FRONT CON.	30
NB/O-8-3	1218+001.902	1200-2	1200-1 1200-2	ON	OTTAWA-CARLETON		CITY OF OTTAWA PLAN # Plan 5R-705, Pt. 1 PARCEL NO: N752494; PT. LOT 40, BROKEN FRONT CON.	30
NB/O-8-4	1218+002.029	1200-2	1200-1 1200-2	ON	OTTAWA-CARLETON		CITY OF OTTAWA PLAN # Plan 5R-705, Pt. 2 PARCEL NO: N702568; PT. LOT 40, BROKEN FRONT CON.	30
NB/O-8-6	1218+002.358	1200-2	1200-1 1200-2	ON	OTTAWA-CARLETON		CITY OF OTTAWA PARCEL NO: CT 190319; MASTERBOOK PLAN NO: PLAN 5R-706, PT. 3, PLAN 5R-8184 PTS.1, 2 & 3; PT. LOT 41, BROKEN FRONT CON. & CON. 1	30
NB/O-8-7	1218+002.677	1200-2	1200-1 1200-2	ON	OTTAWA-CARLETON		CITY OF OTTAWA PLAN # Plan 5R-8184, Pts. 4, 5 & 6 PARCEL NO: N 479460; PT. E. PT. LOT 41, CON. 1	30
NB/O-8-8	1218+002.908	1200-2	1200-1 1200-2	ON	OTTAWA-CARLETON		CITY OF OTTAWA PARCEL NO: CT104891; WEST PT LOT 42 CON 1PLAN 5R-8184 - PTS 7,8 & 9	30
NB/O-8-10	1218+003.052	1200-2	1200-1 1200-2	ON	OTTAWA-CARLETON		CITY OF OTTAWA PARCEL NO: NS114722 / N 409670 / N 413230; PT. LOT 42, CON. 1	30

Schedule A

TRANSFER AGREEMENT

<u>TCPL File Number</u>	<u>MLV Valve + KM Post</u>	<u>Converted Pipeline</u>	<u>Line No(s) within Easement</u>	<u>Province</u>	<u>Municipality</u>	<u>Plan Number</u>	<u>Legal Land Location</u>	<u>ROW Width (metres)</u>
-------------------------	----------------------------	---------------------------	-----------------------------------	-----------------	---------------------	--------------------	----------------------------	---------------------------

TRANSFER AGREEMENT - Segment 3C

NB/O-1-13/14/15	1201+002.943	1200-2	1200-2	ON	NIPISSING	36R9106	TOWNSHIP OF WIDDIFIELD, PARCEL 2053 NIP, LOT 17, CONCESSION 1	10
NB/O-1-13/14/15	1201+003.800	1200-2	1200-2	ON	NIPISSING	36R9107	TOWNSHIP OF WIDDIFIELD, PARCEL 4059 W & P, LOTS 16, 15, CONCESSION 1	10
NB/O-1-17	1201+005.574	1200-2	1200-2	ON	NIPISSING	36R9114	TOWNSHIP OF WIDDIFIELD, PARCEL 2596 W & F, LOT 14, CONCESSION 1	10
NB/O-1-23	1201+008.228	1200-2	1200-1 1200-2	ON	NIPISSING	36R6203	TOWNSHIP OF WIDDIFIELD, LOT 11, CONCESSION 1	30
NB/O-1-25 & 26	1201+009.222	1200-2	1200-1 1200-2	ON	NIPISSING	36R6063	TOWNSHIP OF WIDDIFIELD, LOT 10, CONCESSION A	30
NB/O-1-25 & 26	1201+010.102	1200-2	1200-1 1200-2	ON	NIPISSING	36R6063	TOWNSHIP OF WIDDIFIELD, LOT 9, CONCESSION A	30
NB/O-1-48/49	1202+002.464	1200-2	1200-1 1200-2	ON	NIPISSING	36R6220	TOWNSHIP OF WIDDIFIELD, LOT 3 & 4, CONCESSION A	30
NB/O-1-54/55	1202+005.000	1200-2	1200-1 1200-2	ON	NIPISSING	36R6228	TOWNSHIP OF WIDDIFIELD, LOT 2 CONCESSION B	30
NB/O-1-54/55	1202+005.400	1200-2	1200-1 1200-2	ON	NIPISSING	36R6228	TOWNSHIP OF WIDDIFIELD, LOT 1 CONCESSION B	30
NB/O-1-54/55	1202+006.065	1200-2	1200-1 1200-2	ON	NIPISSING	36R6202	TOWNSHIP OF WIDDIFIELD, LOT 1 CONCESSION C	30
NB/O-1-57	1202+007.490	1200-2	1200-1 1200-2	ON	NIPISSING	36R6229	TOWNSHIP OF PHELPS, LOT 17, CONCESSION B	30
NB/O-1-57	1202+007.990	1200-2	1200-1 1200-2	ON	NIPISSING	36R6229	TOWNSHIP OF PHELPS, LOT 17, 16 & 15, CONCESSION A	30
NB/O-1-57	1202+009.906	1200-2	1200-2	ON	NIPISSING	36R9065	TOWNSHIP OF PHELPS, PART OF LOT 15, CONCESSION A	10
NB/O-1-57	1202+009.906	1200-2	1200-2	ON	NIPISSING	36R9065	TOWNSHIP OF PHELPS, PART OF THE BED OF MATTAWA RIVER IN FRONT OF LOT 15, CONCESSION A	10
NB/O-1-57	1202+009.949	1200-2	1200-2	ON	NIPISSING	36R9065	TOWNSHIP OF BONFIELD, PART OF THE BED OF MATTAWA RIVER IN FRONT OF LOT 2, CONCESSION 17	10
NB/O-1-57	1202+009.998	1200-2	1200-2	ON	NIPISSING	36R9065	TOWNSHIP OF BONFIELD, PART OF LOT 2, CONCESSION 17	10

Schedule A

TRANSFER AGREEMENT

<u>TCPL File Number</u>	<u>MLV Valve + KM Post</u>	<u>Converted Pipeline</u>	<u>Line No(s) within Easement</u>	<u>Province</u>	<u>Municipality</u>	<u>Plan Number</u>	<u>Legal Land Location</u>	<u>ROW Width (metres)</u>
NB/O-1-58	1202+010.172	1200-2	1200-1 1200-2	ON	NIPISSING	36R6230	TOWNSHIP OF BONFIELD, LOT 2 & 1, CONCESSION 17	30
NB/O-1-60/62	1202+011.160	1200-2	1200-1 1200-2	ON	NIPISSING	36R6231	TOWNSHIP OF BONFIELD, LOT 1 & 2, CONCESSION 16	30
NB/O-1-60/62	1202+012.247	1200-2	1200-1 1200-2	ON	NIPISSING	36R6232	TOWNSHIP OF BONFIELD, LOTS 2 & 3, CONCESSION 16 AND LOTS 3, 4 & 5, CONCESSION 15	30
NB/O-1-62/63	1202+013.635	1200-2	1200-1 1200-2	ON	NIPISSING	36R6233	TOWNSHIP OF BONFIELD, LOTS 6 & 7 CONCESSION 15	30
NB/O-1-63/64	1202+014.439	1200-2	1200-1 1200-2	ON	NIPISSING	36R6233	TOWNSHIP OF BONFIELD, LOTS 7 & 8 CONCESSION 14	30
NB/O-1-63/64	1202+016.000	1200-2	1200-1 1200-2	ON	NIPISSING	36R6204	TOWNSHIP OF BONFIELD, LOTS 8 & 9, CONCESSION 14 AND LOT 9, CONCESSION 13	30
NB/O-1-66	1202+016.731	1200-2	1200-1 1200-2	ON	NIPISSING	36R6234	TOWNSHIP OF BONFIELD, LOT 11, 12, 13 & 14, CONCESSION 13	30
NB/O-1-67	1202+018.409	1200-2	1200-1 1200-2	ON	NIPISSING	36R6208	TOWNSHIP OF BONFIELD, LOT 14, CONCESSION 12	30
NB/O-1-71	1202+019.927	1200-2	1200-1 1200-2	ON	NIPISSING	36R6209	TOWNSHIP OF BONFIELD, BED OF KAIBUSKONG PART OF LOT 17, CONCESSION 12	30
NB/O-1-88	1202+024.428	1200-2	1200-1 1200-2	ON	NIPISSING	36R6210	TOWNSHIP OF BONFIELD, BED OF BLUESEAL CREEK PART OF LOT 24, CONCESSION 9	30
NB/O-1-100	1202+028.030	1200-2	1200-1 1200-2	ON	NIPISSING	36R6211	TOWNSHIP OF BONFIELD, BED OF SHARPES CREEK, PART OF LOT 31, CONCESSION 8	30
NB/O-1-120	1203+004.326	1200-2	1200-1 1200-2	ON	NIPISSING	36R6212	TOWNSHIP OF CALVIN, LOT 30, CONCESSION 8	30
NB/O-1-123/124	1203+004.803	1200-2	1200-1 1200-2	ON	NIPISSING	36R6212	TOWNSHIP OF CALVIN, LOT 29, CONCESSION 8	30
NB/O-1-127	1203+006.487	1200-2	1200-1 1200-2	ON	NIPISSING	36R6214	TOWNSHIP OF CALVIN, LOT 25, CONCESSION 8	30
NB/O-1-130	1203+007.779	1200-2	1200-1 1200-2	ON	NIPISSING	36R6215	TOWNSHIP OF CALVIN, LOT 22, CONCESSION 8	30
NB/O-1-131	1203+008.202	1200-2	1200-1 1200-2	ON	NIPISSING	36R6215	TOWNSHIP OF CALVIN, LOT 21, CONCESSION 8	30

Schedule A

TRANSFER AGREEMENT

<u>TCPL File Number</u>	<u>MLV Valve + KM Post</u>	<u>Converted Pipeline</u>	<u>Line No(s) within Easement</u>	<u>Province</u>	<u>Municipality</u>	<u>Plan Number</u>	<u>Legal Land Location</u>	<u>ROW Width (metres)</u>
NB/O-1-143	1203+011.037	1200-2	1200-1 1200-2	ON	NIPISSING	36R6216	TOWNSHIP OF CALVIN, PART OF THE BED OF THE AMABLE DU FOND RIVER IN PART OF LOT 15, CONCESSION 8	30
NB/O-1-148	1203+012.741	1200-2	1200-1 1200-2	ON	NIPISSING	36R6217	TOWNSHIP OF CALVIN, LOT 11, CONCESSION 8	30
NB/O-1-154/155	1203+014.146	1200-2	1200-1 1200-2	ON	NIPISSING	36R6218	TOWNSHIP OF CALVIN, LOT 8, CONCESSION 7	30
NB/O-1-154/155	1203+014.500	1200-2	1200-1 1200-2	ON	NIPISSING	36R6219	TOWNSHIP OF CALVIN, LOT 8 AND PART LOT 7, CONCESSION 7	30
NB/O-1-154/155	1203+014.714	1200-2	1200-1 1200-2	ON	NIPISSING	36R6219	TOWNSHIP OF CALVIN, BED OF PAUTOIS CREEK, LOT 7, CONCESSION 7	30
NB/O-1-154/155	1203+014.720	1200-2	1200-1 1200-2	ON	NIPISSING	36R6219	TOWNSHIP OF CALVIN, REMAINDER LOT 7, CONCESSION 7	30
NB/O-1-158	1203+015.325	1200-2	1200-1 1200-2	ON	NIPISSING	36R6219	TOWNSHIP OF CALVIN, LOT 5, CONCESSION 7	30
NB/O-1-158	1203+015.790	1200-2	1200-1 1200-2	ON	NIPISSING	36R6221	TOWNSHIP OF CALVIN, LOT 3, CONCESSION 6	30
NB/O-1-159	1203+016.313	1200-2	1200-1 1200-2	ON	NIPISSING	36R6221	TOWNSHIP OF CALVIN, LOT 4 & 3, CONCESSION 7	30
NB/O-2-7A/C	1203+020.200	1200-2	1200-1 1200-2	ON	NIPISSING	36R6247	TOWNSHIP OF PAPINEAU, LOT 30 AND 29, CONCESSION 8	30
NB/O-2-7B	1203+020.401	1200-2	1200-1 1200-2	ON	NIPISSING	36R6247	TOWNSHIP OF PAPINEAU, LOT 29, CONCESSION 8	30
NB/O-2-7A/C	1203+020.434	1200-2	1200-1 1200-2	ON	NIPISSING	36R6247	TOWNSHIP OF PAPINEAU, LOT 29 AND 28, CONCESSION 8	30
NB/O-2-9	1203+021.217	1200-2	1200-1 1200-2	ON	NIPISSING	36R6247	TOWNSHIP OF PAPINEAU, LOT 28 AND 27, CONCESSION 8	30
NB/O-2-10	1203+021.621	1200-2	1200-1 1200-2	ON	NIPISSING	36R6247	TOWNSHIP OF PAPINEAU, LOT 27, CONCESSION 7	30
NB/O-2-13	1203+022.564	1200-2	1200-1 1200-2	ON	NIPISSING	36R6187	TOWNSHIP OF PAPINEAU, LOT 25, CONCESSION 7	30
NB/O-2-30X	1203+027.334	1200-2	1200-1 1200-2	ON	NIPISSING	36R6188	TOWNSHIP OF PAPINEAU, PART OF THE BED OF BOOM CREEK IN PART OF LOT 14, CONCESSION 11	30
NB/O-2-79	1204+012.774	1200-2	1200-1 1200-2	ON	NIPISSING	36R6190	TOWNSHIP OF CAMERON, LOT 18, CONCESSION 21	30

Schedule A

TRANSFER AGREEMENT

<u>TCPL File Number</u>	<u>MLV Valve + KM Post</u>	<u>Converted Pipeline</u>	<u>Line No(s) within Easement</u>	<u>Province</u>	<u>Municipality</u>	<u>Plan Number</u>	<u>Legal Land Location</u>	<u>ROW Width (metres)</u>
NB/O-2-79	1204+013.210	1200-2	1200-1 1200-2	ON	NIPISSING	36R6190	TOWNSHIP OF CAMERON, LOT 19, CONCESSION 21	30
NB/O-2-82C	1204+013.965	1200-2	1200-1 1200-2	ON	NIPISSING	36R6207	TOWNSHIP OF CAMERON, LOT 22 AND 21, CONCESSION B	30
NB/O-2-82C	1204+014.400	1200-2	1200-1 1200-2	ON	NIPISSING	36R6207	TOWNSHIP OF CAMERON, LOT 22 AND 21, CONCESSION B	30
NB/O-2-82	1204+014.835	1200-2	1200-1 1200-2	ON	NIPISSING	36R6206	TOWNSHIP OF CAMERON, LOT 20, CONCESSION B	30
NB/O-2-85	1205+000.716	1200-2	1200-1 1200-2	ON	NIPISSING	36R6205	TOWNSHIP OF CAMERON, LOT 17 AND 16, CONCESSION B	30
NB/O-2-85 NB/O-2-86 NB/O-2-88	1205+001.174	1200-2	1200-1 1200-2	ON	NIPISSING	36R6205	TOWNSHIP OF CAMERON, ANNULLED PORTION	30
NB/O-2-90	1205+003.847	1200-2	1200-1 1200-2	ON	NIPISSING	36R6189	TOWNSHIP OF CAMERON, ANNULLED PORTION	30
NB/O-2-92	1205+006.217	1200-2	1200-1 1200-2	ON	NIPISSING	36R6288	TOWNSHIP OF CAMERON, ANNULLED PORTION	30
NB/O-2-92	1205+006.899	1200-2	1200-1 1200-2	ON	NIPISSING	36R6288	TOWNSHIP OF CAMERON, ANNULLED PORTION	30
NB/O-3-1	1205+007.190	1200-2	1200-1 1200-2	ON	RENFREW	49R6138	TOWNSHIP OF CLARA, ANNULLED PORTION	30
NB/O-3-2	1205+011.424	1200-2	1200-1 1200-2	ON	RENFREW	49R6138	TOWNSHIP OF CLARA, LOT 31, CONCESSION B	30
NB/O-3-8A	1205+013.725	1200-2	1200-1 1200-2	ON	RENFREW	49R6137	TOWNSHIP OF CLARA, LOT 25 AND 24, CONCESSION B	30
NB/O-3-8B	1205+014.852	1200-2	1200-1 1200-2	ON	RENFREW	49R6137	TOWNSHIP OF CLARA, LOT 24, CONCESSION B	30
NB/O-3-8C	1205+014.871	1200-2	1200-1 1200-2	ON	RENFREW	49R6137	TOWNSHIP OF CLARA, LOT 24 AND 23, CONCESSION B	30
NB/O-3-8C	1205+016.418	1200-2	1200-1 1200-2	ON	RENFREW	49R6168	TOWNSHIP OF CLARA, ANNULLED PORTION	30
NB/O-3-12	1205+016.694	1200-2	1200-1 1200-2	ON	RENFREW	49R6168	TOWNSHIP OF CLARA, ANNULLED PORTION	30
NB/O-3-13	1205+016.719	1200-2	1200-1 1200-2	ON	RENFREW	49R6168	TOWNSHIP OF CLARA, ANNULLED PORTION	30
NB/O-3-14	1205+017.559	1200-2	1200-1 1200-2	ON	RENFREW	49R6168	TOWNSHIP OF CLARA, DEUX RIVIERES CREEK, ANNULLED PORTION	30

Schedule A

TRANSFER AGREEMENT

<u>TCPL File Number</u>	<u>MLV Valve + KM Post</u>	<u>Converted Pipeline</u>	<u>Line No(s) within Easement</u>	<u>Province</u>	<u>Municipality</u>	<u>Plan Number</u>	<u>Legal Land Location</u>	<u>ROW Width (metres)</u>
NB/O-3-17	1205+017.597	1200-2	1200-1 1200-2	ON	RENFREW	49R6168	TOWNSHIP OF CLARA, ANNULLED PORTION	30
NB/O-3-17	1205+018.040	1200-2	1200-1 1200-2	ON	RENFREW	49R6159	TOWNSHIP OF CLARA, ANNULLED PORTION	30
NB/O-3-19A	1205+018.781	1200-2	1200-1 1200-2	ON	RENFREW	49R6159	TOWNSHIP OF CLARA, ANNULLED PORTION	30
NB/O-3-20A	1205+018.781	1200-2	1200-1 1200-2	ON	RENFREW	49R6159	TOWNSHIP OF CLARA, LOT 11, CONCESSION 8	30
NB/O-3-20C	1205+020.972	1200-2	1200-1 1200-2	ON	RENFREW	49R6160	TOWNSHIP OF CLARA, LOT 9, CONCESSION 8	30
NB/O-3-21	1205+021.185	1200-2	1200-1 1200-2	ON	RENFREW	49R6160	TOWNSHIP OF CLARA, ANNULLED PORTION	30
NB/O-3-21	1205+023.900	1200-2	1200-1 1200-2	ON	RENFREW	49R6161	TOWNSHIP OF CLARA, ANNULLED PORTION	30
NB/O-3-22	1205+025.921	1200-2	1200-1 1200-2	ON	RENFREW	49R6162	TOWNSHIP OF MARIA, LOTS 74, 73, 72 & 71, CONCESSION B	30
NB/O-3-24	1205+027.985	1200-2	1200-1 1200-2	ON	RENFREW	49R6162	TOWNSHIP OF MARIA, LOT 69, CONCESSION B	30
NB/O-3-26	1205+028.849	1200-2	1200-1 1200-2	ON	RENFREW	49R6163	TOWNSHIP OF MARIA, LOT 67, CONCESSION B	30
NB/O-3-27	1205+029.280	1200-2	1200-1 1200-2	ON	RENFREW	49R6163	TOWNSHIP OF MARIA, LOT 66, CONCESSION B	30
NB/O-3-29	1206+000.666	1200-2	1200-1 1200-2	ON	RENFREW	49R6163	TOWNSHIP OF MARIA, LOT 64 AND 63, CONCESSION B	30
NB/O-3-29	1206+001.427	1200-2	1200-1 1200-2	ON	RENFREW	49R6164	TOWNSHIP OF MARIA , LOT 63, CONCESSION B	30
NB/O-3-43	1206+006.298	1200-2	1200-1 1200-2	ON	RENFREW	49R6205	TOWNSHIP OF MARIA, PART OF BISSETT CREEK PART OF LOT 56, CONCESSION B	30
NB/O-3-48	1206+007.023	1200-2	1200-1 1200-2	ON	RENFREW	49R6214	TOWNSHIP OF MARIA, LOT 14 AND 13, CONCESSION 8	30
NB/O-3-49	1206+007.684	1200-2	1200-1 1200-2	ON	RENFREW	49R6214	TOWNSHIP OF MARIA, LOT 13, CONCESSION 8	30
NB/O-3-50A	1206+007.694	1200-2	1200-1 1200-2	ON	RENFREW	49R6214	TOWNSHIP OF MARIA, LOTS 13, 12 & 11, CONCESSION 8	30
NB/O-3-50B/51	1206+009.034	1200-2	1200-1 1200-2	ON	RENFREW	49R6216	TOWNSHIP OF MARIA, LOT 10, CONCESSION 8 10,9,8,7,6, CONCESSION 7	30

Schedule A

TRANSFER AGREEMENT

<u>TCPL File Number</u>	<u>MLV Valve + KM Post</u>	<u>Converted Pipeline</u>	<u>Line No(s) within Easement</u>	<u>Province</u>	<u>Municipality</u>	<u>Plan Number</u>	<u>Legal Land Location</u>	<u>ROW Width (metres)</u>
NB/O-3-52A	1206+011.160	1200-2	1200-1 1200-2	ON	RENFREW	49R6216	TOWNSHIP OF MARIA, LOT 6, CONCESSION 6	30
NB/O-3-52B/53	1206+011.520	1200-2	1200-1 1200-2	ON	RENFREW	49R6206	TOWNSHIP OF MARIA, LOTS 5,4,3, AND 2, CONCESSION 6, LOT 2 AND 1, CONCESSION 5	30
NB/O-3-54	1206+013.944	1200-2	1200-1 1200-2	ON	RENFREW	49R6235	TOWNSHIP OF HEAD, LOT 40, CONCESSION 18	30
NB/O-3-54	1206+013.944	1200-2	1200-1 1200-2	ON	RENFREW	49R6235	TOWNSHIP OF HEAD, LOTS 40,39,38,37 AND 36, CONCESSION 17	30
NB/O-3-57A	1206+016.344	1200-2	1200-1 1200-2	ON	RENFREW	49R6235	TOWNSHIP OF HEAD, LOT E½ 35, CONCESSION 17	30
NB/O-3-57B	1206+016.500	1200-2	1200-1 1200-2	ON	RENFREW	49R6235	TOWNSHIP OF HEAD, BED OF GRANTS CREEK, PART OF LOT E½ 35, CONCESSION 17	30
NB/O-3-57C/59	1206+016.557	1200-2	1200-1 1200-2	ON	RENFREW	49R6235	TOWNSHIP OF HEAD, LOT E½ 35, CONCESSION 17	30
NB/O-3-57C/59	1206+016.729	1200-2	1200-1 1200-2	ON	RENFREW	49R6234	TOWNSHIP OF HEAD, LOT 34 AND 35, CONCESSION 16	30
NB/O-3-60A	1206+017.743	1200-2	1200-1 1200-2	ON	RENFREW	49R6234	TOWNSHIP OF HEAD, LOTS 33,32 AND 31, CONCESSION 15	30
NB/O-3-60B/63	1206+019.039	1200-2	1200-1 1200-2	ON	RENFREW	49R6234	TOWNSHIP OF HEAD, LOT 30, CONCESSION 15, LOT 30, CONCESSION 14	30
NB/O-3-60B/63	1206+019.800	1200-2	1200-1 1200-2	ON	RENFREW	49R6229	TOWNSHIP OF HEAD, LOT 30 AND 29, CONCESSION 14	30
NB/O-3-64/66	1206+020.311	1200-2	1200-1 1200-2	ON	RENFREW	49R6229	TOWNSHIP OF HEAD, LOT 29 AND 28, CONCESSION 13, LOT 28 AND 27, CONCESSION 12	30
NB/O-3-67/68A	1206+022.615	1200-2	1200-1 1200-2	ON	RENFREW	49R6232	TOWNSHIP OF HEAD, LOT 27 AND 26, CONCESSION 11, LOT 26, CONCESSION 10	30
NB/O-3-68B	1206+024.242	1200-2	1200-1 1200-2	ON	RENFREW	49R6232	TOWNSHIP OF HEAD, LOT 25 AND 24, CONCESSION 10	30
NB/O-3-69/70/72	1206+024.941	1200-2	1200-1 1200-2	ON	RENFREW	49R6255	TOWNSHIP OF HEAD, LOT 24, 23 AND 22, CONCESSION 9 LOT 23, 22 AND 21, CONCESSION 8	30
NB/O-3-69/70/72	1207+000.000	1200-2	1200-1 1200-2	ON	RENFREW	49R6255	TOWNSHIP OF HEAD, LOT 21, CONCESSION 8	30

Schedule A

TRANSFER AGREEMENT

<u>TCPL File Number</u>	<u>MLV Valve + KM Post</u>	<u>Converted Pipeline</u>	<u>Line No(s) within Easement</u>	<u>Province</u>	<u>Municipality</u>	<u>Plan Number</u>	<u>Legal Land Location</u>	<u>ROW Width (metres)</u>
NB/O-3-69/70/72	1207+000.202	1200-2	1200-1 1200-2	ON	RENFREW	49R6255	TOWNSHIP OF HEAD, LOT 21, CONCESSION 8	30
NB/O-3-73/74	1207+000.418	1200-2	1200-1 1200-2	ON	RENFREW	49R6240	TOWNSHIP OF HEAD, LOT 20 AND 19, CONCESSION 8	30
NB/O-3-76	1207+001.563	1200-2	1200-1 1200-2	ON	RENFREW	49R6240	TOWNSHIP OF HEAD, LOTS 18, 17 AND 16, CONCESSION 7	30
NB/O-3-78/80	1207+003.420	1200-2	1200-1 1200-2	ON	RENFREW	49R6244	TOWNSHIP OF HEAD, LOT 14, CONCESSION 7	30
NB/O-3-78/80	1207+003.487	1200-2	1200-1 1200-2	ON	RENFREW	49R6244	TOWNSHIP OF HEAD, PART OF BED OF MACKAY CREEK, LOT 14, CONCESSION 7	30
NB/O-3-78/80	1207+003.489	1200-2	1200-1 1200-2	ON	RENFREW	49R6244	TOWNSHIP OF HEAD, LOTS 14, 12, 13 AND 11, CONCESSION 7	30
NB/O-3-82	1207+005.089	1200-2	1200-1 1200-2	ON	RENFREW	49R6244	TOWNSHIP OF HEAD, LOT 10, CONCESSION 7	30
NB/O-3-84/85	1207+005.403	1200-2	1200-1 1200-2	ON	RENFREW	49R6236	TOWNSHIP OF HEAD, LOTS 10, 9, 8, 7 AND 6, CONCESSION 7	30
NB/O-3-87/88	1207+007.211	1200-2	1200-1 1200-2	ON	RENFREW	49R6231	TOWNSHIP OF HEAD, LOTS 5, 4, 3 AND 2, CONCESSION 7 LOTS 3, 2 AND 1, CONCESSION 6	30
NB/O-3-90	1207+009.612	1200-2	1200-1 1200-2	ON	RENFREW	49R6254	TOWNSHIP OF ROLPH, LOT 37, CONCESSION 14	30
NB/O-3-90/91/93/94	1207+010.128	1200-2	1200-1 1200-2	ON	RENFREW	49R6254	TOWNSHIP OF ROLPH, LOT 37 AND 36, CONCESSION 14 LOT 36 AND 35, CONCESSION 13	30
NB/O-3-97	1207+010.935	1200-2	1200-1 1200-2	ON	RENFREW	49R6254	TOWNSHIP OF ROLPH, LOT 35, CONCESSION 13	30
NB/O-3-99B	1207+011.717	1200-2	1200-1 1200-2	ON	RENFREW	49R6254	TOWNSHIP OF ROLPH, PARCEL 113432, LOT 33, CONCESSION 13	30
NB/O-3-100	1207+012.163	1200-2	1200-1 1200-2	ON	RENFREW	49R6254	TOWNSHIP OF ROLPH, LOT 32, CONCESSION 13	30
NB/O-3-101	1207+012.264	1200-2	1200-1 1200-2	ON	RENFREW	49R6241	TOWNSHIP OF ROLPH, LOT 32 AND 31, CONCESSION 12	30
NB/O-3-101	1207+013.678	1200-2	1200-1 1200-2	ON	RENFREW	49R6241	TOWNSHIP OF ROLPH, LOT 30, CONCESSION 12, LOT 30 AND 29, CONCESSION 11	30
NB/O-3-103/104	1207+014.960	1200-2	1200-1 1200-2	ON	RENFREW	49R6226	TOWNSHIP OF ROLPH, LOT 29, 28, 27 AND 26, CONCESSION 10	30

Schedule A

TRANSFER AGREEMENT

<u>TCPL File Number</u>	<u>MLV Valve + KM Post</u>	<u>Converted Pipeline</u>	<u>Line No(s) within Easement</u>	<u>Province</u>	<u>Municipality</u>	<u>Plan Number</u>	<u>Legal Land Location</u>	<u>ROW Width (metres)</u>
NB/O-3-103/104	1207+015.870	1200-2	1200-1 1200-2	ON	RENFREW	49R6242	TOWNSHIP OF ROLPH, LOT 26, CONCESSION 10, LOT 26, CONCESSION 9	30
NB/O-3-106/107	1207+016.915	1200-2	1200-1 1200-2	ON	RENFREW	49R6242	TOWNSHIP OF ROLPH, LOT 25, CONCESSION 10, LOT 25 AND 24, CONCESSION 9	30
NB/O-3-109/110	1207+018.011	1200-2	1200-1 1200-2	ON	RENFREW	49R6252	TOWNSHIP OF ROLPH, LOT 24 AND 23, CONCESSION 8, LOT 23, 22 AND 21, CONCESSION 7	30
NB/O-3-113	1207+020.332	1200-2	1200-1 1200-2	ON	RENFREW	49R6253	TOWNSHIP OF ROLPH, LOT 22 AND 21, CONCESSION 6,	30
NB/O-3-114/115	1207+021.110	1200-2	1200-1 1200-2	ON	RENFREW	49R6253	TOWNSHIP OF ROLPH, LOT 19, CONCESSION 5,	30
NB/O-3-126/127	1207+026.020	1200-2	1200-1 1200-2	ON	RENFREW	49R6233	TOWNSHIP OF ROLPH, LOT 13, 12 AND 11, CONCESSION 2,	30
NB/O-4-6A	1208+003.275	1200-2	1200-1 1200-2	ON	RENFREW	49R6208	TOWNSHIP OF WYLIE, LOT 3, CONCESSION 13,	30
NB/O-4-6B	1208+003.749	1200-2	1200-1 1200-2	ON	RENFREW	49R6208	TOWNSHIP OF WYLIE, LOT 3, CONCESSION 12,	30
NB/O-4-29J/K	1209+012.799	1200-2	1200-2	ON	RENFREW	49R11970	TOWNSHIP OF PETAWA, PART OF ROAD ALLOWANCE BETWEEN CONCESSIONS 12 & RANGE A	10
NB/O-4-35	1209+017.323	1200-2	1200-1 1200-2	ON	RENFREW	49R6215	TOWNSHIP OF PETAWA, BED OF PETAWA RIVER, PART OF LOT 17, CONCESSION 8	30
NB/O-4-103X	1210+018.252	1200-2	1200-1 1200-2	ON	RENFREW	49R6209	TOWNSHIP OF ALICE, BED OF INDIAN RIVER, PART OF LOT 17, CONCESSION B	30
NB/O-5-65	1211+019.064	1200-2	1200-1 1200-2	ON	RENFREW	49R6204	TOWNSHIP OF BROMLEY, BED OF SNAKE RIVER, PART OF LOT 9, CONCESSION 4	30
NB/O-5-95	1212+006.884	1200-2	1200-2	ON	RENFREW	49R11449	TOWNSHIP OF BROMLEY, W/2 LOT 6, CONCESSION 1	10
NB/O-5-132/133	1213+	1200-2	1200-2	ON	RENFREW	49R11486	TOWNSHIP OF HORTON, E/2 LOT 22, CONCESSION 4	10
NB/O-5-165	1213+014.747	1200-2	1200-1 1200-2	ON	RENFREW	49R6157	TOWNSHIP OF HORTON, BED OF BONNECHERE RIVER, PART OF LOT 8, CONCESSION 6	30

Schedule A

TRANSFER AGREEMENT

<u>TCPL File Number</u>	<u>MLV Valve + KM Post</u>	<u>Converted Pipeline</u>	<u>Line No(s) within Easement</u>	<u>Province</u>	<u>Municipality</u>	<u>Plan Number</u>	<u>Legal Land Location</u>	<u>ROW Width (metres)</u>
NB/O-6-41	1214+000.165	1200-2	1200-1 1200-2	ON	RENFREW	49R6155	TOWNSHIP OF HORTON, BED OF MADAWASKA RIVER, PART OF LOT 12, CONCESSION 6	30
NB/O-6-76	1215+008.108	1200-2	1200-1 1200-2	ON	RENFREW	49R6156	TOWNSHIP OF MCNAB, BED OF WABA CREEK, PART OF LOT 1, CONCESSION 7	5
NB/O-6-76	1215+008.108	1200-2	1200-1 1200-2	ON	LANARK	26R1606	TOWNSHIP OF PAKENHAM, BED OF WABA CREEK, PART OF LOT 27, CONCESSION 7	30
NB/O-6-112	1215+020.043	1200-2	1200-2	ON	LANARK	4R11100	TOWNSHIP OF FITZROY, BED OF MISSISSIPPI RIVER, IN FRONT OF THE ROAD ALLOWANCE BETWEEN TOWNSHIPS OF FITZROY AND PAKENHAM	30
NB/O-6-112	1215+020.043	1200-2	1200-2	ON	LANARK	27R6199	TOWNSHIP OF PAKENHAM, BED OF MISSISSIPPI RIVER, IN FRONT OF THE ROAD ALLOWANCE BETWEEN TOWNSHIPS OF FITZROY AND PAKENHAM	30
NB/O-7-4	1216+023.985	1200-2	1200-2	ON	OTTAWA-CARLETON	4R10954	TOWNSHIP OF GOULBOURN, LOT 17, CONCESSION 12	10
NB/O-7-43	1217+009.380	1200-2	1200-1 1200-2	ON	OTTAWA-CARLETON	5R6828	TOWNSHIP OF GOLBOURN, BED OF JOCK RIVER, PART OF LOT 21, CONCESSION 2	30
NB/O-7-70	1217+019.406	1200-2	1200-1 1200-2	ON	OTTAWA-CARLETON	5R6827	TOWNSHIP OF MARLBOROUGH, BED OF STEVEN CREEK, LOT 3, CONCESSION 5	30
NB/O-7-88	1217+026.343	1200-2	1200-2	ON	OTTAWA-CARLETON	4R8426	TOWNSHIP OF NORTH GOWER, LOT 31, CONCESSION 3	10
NB/O-7-113?	1218+000.342	1200-2	1200-1 1200-2	ON	OTTAWA-CARLETON	5R6899	TOWNSHIP OF RIDEAU, BED OF RIDEAU RIVER, LOT 37, CONCESSION 2	30
NB/O-7-113?	1218+000.480	1200-2	1200-1 1200-2	ON	OTTAWA-CARLETON	5R6381	TOWNSHIP OF SOUTH GOWER, BED OF RIDEAU RIVER, LOT 37, CONCESSION 2	30

Schedule A

TRANSFER AGREEMENT

<u>TCPL File Number</u>	<u>MLV Valve + KM Post</u>	<u>Converted Pipeline</u>	<u>Line No(s) within Easement</u>	<u>Province</u>	<u>Municipality</u>	<u>Plan Number</u>	<u>Legal Land Location</u>	<u>ROW Width (metres)</u>
NB/O-8-39A/40/41	1218+011.332	1200-2	1200-2	ON	OTTAWA-CARLETON	8R3941	TOWNSHIP OF MOUNTAIN, LOT 12, 13 & 14, CONCESSION 9	10
NB/O-8-44	218+013.827	1200-2	NONE	ON	OTTAWA-CARLETON	8R3490	TOWNSHIP OF MOUNTAIN, LOT 16, CONCESSION 9	10
NB/O-8-44	218+013.827	1200-2	1200-2	ON	OTTAWA-CARLETON	8R3942	TOWNSHIP OF MOUNTAIN, LOT 16, CONCESSION 9	5

SCHEDULE B
PERMITTED ENCUMBRANCES

“Permitted Encumbrances” means:

1. Easements, servitudes, leases, licenses, permits, consents, approvals, authorizations, rights-of-way, rights of use and similar rights and privileges in, over or in respect of land (including in, over or in respect of the Land Rights) and any amendments thereto or postponements thereof, including: (a) easements, servitudes, leases, rights-of-way, rights of use and rights of a similar nature granted to or vested in public utilities, pipeline owners, common carriers, and/or similar bodies or granted to or vested in any Governmental Authority; (b) easements, servitudes, permits, leases, licenses, consents, approvals, authorizations, rights-of-way and rights of use for highways and other roads, railways, sewers, drains, pipelines, gas and water mains, electric light, power, telephone, telegraph or cable television conduits, poles, wires, cables and other utilities of whatever nature, and (c) all rights reserved to, held by or vested in a Person who had the power to acquire the same by expropriation.
2. The right reserved to, held by or vested in any Government Authority by the terms of any lease, licence, franchise, grant, permit, consent, approval or authorization forming part of the Transferred Assets, or by any statutory provision, to terminate any lease, licence, franchise, grant, permit, consent, approval or authorization or to require annual or other periodic payments as a condition of the continuance of them.
3. Rights reserved to, held by or vested in any Governmental Authority to control, regulate or use any of the Transferred Assets in any manner including matters of development and zoning and all other Laws.
4. The right reserved to, held by or vested in any person to create or incur a lien:
 - (a) for Taxes, assessments or charges accruing to any Governmental Authority which are not due as at the applicable Closing Date; or
 - (b) that is a mechanics’ lien, builders’ lien, materialmens’ lien or a lien of a similar nature in respect of services rendered or goods supplied, but only to the extent such lien relates to goods or services for which payment is not due as at the applicable Closing Date, including any undetermined or inchoate liens which have not at the time been filed pursuant to Laws.
5. Liens incurred, created and granted in the ordinary course of business to a public utility or Governmental Authority in connection with operations conducted with respect to the Transferred Assets, but only to the extent those liens relate to costs and expenses for which payment is not due as at the applicable Closing Date.
6. Any lien contemplated by paragraphs 4 and 5 above which has been created or incurred but is being contested in good faith by TCPL.
7. The lien or any right of distress reserved in or exercisable under any lease for rent and for compliance with the terms of such lease.

8. Rights and privileges of any Person other than TCPL or its Affiliates to work, prospect for, explore for, drill for, win, take remove, store treat or dispose of mines, oil, gas, coal or other minerals or subsurface materials which exist within, upon or under any property, and to enter upon, use and occupy any property for any purpose whatever or in any manner whatever in connection with such working, prospecting, exploring, drilling, winning, taking, removing, storing, treating or disposing, whether such rights or privileges were reserved or excepted by or from the grant to TCPL or its Affiliates or were granted, demised or released to others before or after the acquisition by TCPL or its Affiliates of its interest in such property.
9. Any subsisting reservations or exceptions, including royalties, contained in the original grant of the land from the Crown.
10. The terms and conditions of any of the Pipeline Documentation, Contracts, Land Rights, Licenses and other Miscellaneous Interests.
11. Defects or irregularities in title to the Land Rights which are of a minor nature and do not materially adversely affect the use or value of the Land Rights affected thereby.

SCHEDULE C
ADJUSTMENTS TO BASE TRANSFER AMOUNT

1. Capital Adjustments

All capital adjustments to the Base Transfer Amount (“**Capital Adjustments**”) shall be undertaken in accordance with United States generally accepted accounting principles approved or recommended by the Financial Accounting Standards Board or any successor thereof, as amended from time to time (“**GAAP**”) such that:

- (a) any and all additional or other expenditures of a capital nature related to the applicable portion of the Pipeline Facilities attributable to the period between December 31, 2013 and the applicable Closing Date, including the costs associated with the Tie-In Installations and any pigging equipment, shall increase the Base Transfer Amount; and
- (b) any and all additional or other reductions of a capital nature, including depreciation, related to the applicable portion of the Pipeline Facilities attributable to the period between December 31, 2013 and the applicable Closing Date, shall decrease the Base Transfer Amount.

2. Monetary Adjustments

All monetary adjustments to the Base Transfer Amount (“**Monetary Adjustments**”) shall be undertaken in accordance with GAAP and apportioned between the Parties as of the applicable Closing Date, provided that:

- (a) deposits, surety or performance bonds, letters of credit or similar instruments made or given by TCPL relating to current or future operations in respect of the portion of the Transferred Assets applicable to such Closing Date shall be returned to TCPL and replaced by Energy East or credited to TCPL, as appropriate;
- (b) costs and expenses of work done, services provided and goods supplied shall be deemed to accrue for the purpose of this paragraph 2 when the work is done or the goods and services are provided, regardless of when such costs and expenses become payable;
- (c) rentals, property taxes and similar payments and assessments will be apportioned on a *per diem* basis, whether paid before or after the applicable Closing Date;
- (d) Energy East shall reimburse TCPL for any and all costs and expenses paid or incurred by TCPL to isolate, cut and cap the Pipeline Facilities as described in Section 8.1 of the Agreement, including the cost of:
 - (i) reimbursing TCPL for Vented Gas at a price equal to the sum of (1) the AECO/NGX weighted average intra Alberta natural gas price, plus (2) the average Alberta System FT-D daily price, for the period of 5 Business Days prior to the date TCPL provides the invoice to Energy East;
 - (ii) disconnecting and reconnecting any required meter stations other than the Tie-In Installations; and

(iii) the Integrity Work.

3. Interim Adjustments

An interim accounting of the Capital Adjustments and Monetary Adjustments to be apportioned between the Parties pursuant to this Schedule C (collectively, “**Adjustments**”) will be made at each Closing based on actual amounts to the extent available and, to the extent not available, on TCPL's good faith estimate of such amounts. TCPL shall prepare and deliver to Energy East a written interim accounting of such Adjustments:

- (a) in respect of Monetary Adjustments, at least 3 Business Days before the applicable Closing Date; and
- (b) in respect of Capital Adjustments, at least 30 days before the applicable Closing Date,

and shall make available to representatives of Energy East all information necessary for such representatives to understand and confirm the calculations contained therein. TCPL and Energy East shall cooperate in settling and agreeing to the amounts of the Adjustments to be made on an interim basis and the Base Transfer Amount shall be adjusted by the amounts so agreed.

4. Final Adjustments

If the Base Transfer Amount is adjusted pursuant to paragraph 3 above on the basis of an estimate of the amount of any Adjustments, a further accounting for such Adjustments shall be carried out between TCPL and Energy East within 180 days after the latest Closing Date. Thereafter, Adjustments shall be made on a case by case basis within 30 days after the actual amount of such Capital Adjustments and Monetary Adjustment becomes known; provided, however, that no accounting shall be carried out pursuant to this paragraph 4 for any such Adjustments which become known to the Parties after the expiration of a 2 year period commencing on the latest Closing Date or, if discovered during such period, are not communicated to the other Party before the expiration of such period.

5. Invoices

Energy East shall pay to TCPL, or TCPL shall pay to Energy East, as the case may be, any amount hereafter determined to be owing as provided in this Agreement, within fifteen (15) days following receipt of any invoices on account of such obligations. If a Party fails to pay any invoice in full within the time herein required, interest on the unpaid portion shall accrue from the date such payment is first overdue until payment is made at a rate of interest equal to the prime rate of interest per annum of the Canadian Imperial Bank of Commerce applicable to Canadian dollar commercial loans on the date such payment is first overdue, plus one (1) percent in addition thereto, and such interest shall be immediately due and payable.

6. Audit Right

Provided payment has been made in respect of all amounts invoiced hereunder, no earlier than fifteen (15) days after TCPL has received a written request from Energy East, Energy East shall have the right, at its cost, to audit TCPL's supporting documentation related to the Transferred Assets, the Adjustments, and the EM Cancellation Costs to verify the accuracy of the invoice in question. Energy East's audit rights shall be granted during normal business hours. Energy East's audit rights shall not include any right to break down the standard labour rates charged by TCPL. The total number of audits commenced in any calendar year shall not exceed

one. Any audit request by Energy East must be received by TCPL within a period of two years after the invoice in question was received pursuant to paragraph 5 above. TCPL hereby acknowledges that Energy East may disclose information obtained pursuant to audit(s) conducted by Energy East pursuant to this paragraph 6 to shippers on the Energy East Pipeline System in accordance with the confidentiality restrictions on audits materially consistent with those contained within the form of Transportation Services Agreement disclosed to TCPL as of the Effective Date.